

Edison Job Corps Center

500 Plainfield Avenue

Edison, NJ 08817

Inquiry Number: 6063057.9s

May 13, 2020

The EDR Radius Map™ Report with GeoCheck®



6 Armstrong Road, 4th floor
Shelton, CT 06484
Toll Free: 800.352.0050
www.edrnet.com

TABLE OF CONTENTS

<u>SECTION</u>	<u>PAGE</u>
Executive Summary	ES1
Overview Map	2
Detail Map	3
Map Findings Summary	4
Map Findings	8
Orphan Summary	589
Government Records Searched/Data Currency Tracking	GR-1
 <u>GEOCHECK ADDENDUM</u>	
Physical Setting Source Addendum	A-1
Physical Setting Source Summary	A-2
Physical Setting SSURGO Soil Map	A-5
Physical Setting Source Map	A-11
Physical Setting Source Map Findings	A-13
Physical Setting Source Records Searched	PSGR-1

Thank you for your business.
Please contact EDR at 1-800-352-0050
with any questions or comments.

Disclaimer - Copyright and Trademark Notice

This Report contains certain information obtained from a variety of public and other sources reasonably available to Environmental Data Resources, Inc. It cannot be concluded from this Report that coverage information for the target and surrounding properties does not exist from other sources. **NO WARRANTY EXPRESSED OR IMPLIED, IS MADE WHATSOEVER IN CONNECTION WITH THIS REPORT. ENVIRONMENTAL DATA RESOURCES, INC. SPECIFICALLY DISCLAIMS THE MAKING OF ANY SUCH WARRANTIES, INCLUDING WITHOUT LIMITATION, MERCHANTABILITY OR FITNESS FOR A PARTICULAR USE OR PURPOSE. ALL RISK IS ASSUMED BY THE USER. IN NO EVENT SHALL ENVIRONMENTAL DATA RESOURCES, INC. BE LIABLE TO ANYONE, WHETHER ARISING OUT OF ERRORS OR OMISSIONS, NEGLIGENCE, ACCIDENT OR ANY OTHER CAUSE, FOR ANY LOSS OF DAMAGE, INCLUDING, WITHOUT LIMITATION, SPECIAL, INCIDENTAL, CONSEQUENTIAL, OR EXEMPLARY DAMAGES. ANY LIABILITY ON THE PART OF ENVIRONMENTAL DATA RESOURCES, INC. IS STRICTLY LIMITED TO A REFUND OF THE AMOUNT PAID FOR THIS REPORT.** Purchaser accepts this Report "AS IS". Any analyses, estimates, ratings, environmental risk levels or risk codes provided in this Report are provided for illustrative purposes only, and are not intended to provide, nor should they be interpreted as providing any facts regarding, or prediction or forecast of, any environmental risk for any property. Only a Phase I Environmental Site Assessment performed by an environmental professional can provide information regarding the environmental risk for any property. Additionally, the information provided in this Report is not to be construed as legal advice.

Copyright 2020 by Environmental Data Resources, Inc. All rights reserved. Reproduction in any media or format, in whole or in part, of any report or map of Environmental Data Resources, Inc., or its affiliates, is prohibited without prior written permission.

EDR and its logos (including Sanborn and Sanborn Map) are trademarks of Environmental Data Resources, Inc. or its affiliates. All other trademarks used herein are the property of their respective owners.

EXECUTIVE SUMMARY

A search of available environmental records was conducted by Environmental Data Resources, Inc (EDR). The report was designed to assist parties seeking to meet the search requirements of EPA's Standards and Practices for All Appropriate Inquiries (40 CFR Part 312), the ASTM Standard Practice for Environmental Site Assessments (E 1527-13), the ASTM Standard Practice for Environmental Site Assessments for Forestland or Rural Property (E 2247-16), the ASTM Standard Practice for Limited Environmental Due Diligence: Transaction Screen Process (E 1528-14) or custom requirements developed for the evaluation of environmental risk associated with a parcel of real estate.

TARGET PROPERTY INFORMATION

ADDRESS

500 PLAINFIELD AVENUE
EDISON, NJ 08817

COORDINATES

Latitude (North): 40.5261550 - 40° 31' 34.15"
Longitude (West): 74.4176330 - 74° 25' 3.47"
Universal Transverse Mercator: Zone 18
UTM X (Meters): 549328.5
UTM Y (Meters): 4486110.0
State Plane X (Feet): 515020.8
State Plane Y (Feet): 616586.4
Elevation: 98 ft. above sea level

USGS TOPOGRAPHIC MAP ASSOCIATED WITH TARGET PROPERTY

Target Property Map: 6048975 PLAINFIELD, NJ
Version Date: 2014

AERIAL PHOTOGRAPHY IN THIS REPORT

Portions of Photo from: 20150731
Source: USDA

MAPPED SITES SUMMARY

Target Property Address:
500 PLAINFIELD AVENUE
EDISON, NJ 08817

Click on Map ID to see full detail.

MAP ID	SITE NAME	ADDRESS	DATABASE ACRONYMS	RELATIVE ELEVATION	DIST (ft. & mi.) DIRECTION
A1		500 PLAINFIELD AVE	NJ SPILLS		TP
A2	EDISON JOB CORPS CEN	500 PLAINFIELD AVE	NJ UST		TP
A3	PISCATAWAY CDI HEAD	500 PLAINFIELD AVE	NJ SHWS		TP
A4		500 PLAINFIELD AVENU	NJ SPILLS		TP
A5	EDISON JOB CORP	500 PLAINFIELD	NJ Release		TP
A6	EDISON JOB CORPS CEN	500 PLAINFIELD AVE	NJ LUST		TP
A7	EDISON JOB CORPS CEN	500 PLAINFIELD AVE	NJ RGA HWS		TP
A8	EDISON JOB CORE CENT	500 PLAINFIELD AVE	NJ Release		TP
A9	BLDG # 802	500 PLAINFIELD AVE	NJ SPILLS, NJ Release		TP
A10	EDISON JOB CORPS CEN	500 PLAINFIELD AVE	RCRA-VSQQ, NJ SHWS, NJ HIST HWS, NJ HIST LUST, NJ...		TP
A11	EDISON JOB CORPS SCH	500 PLAINFIELD AVE	NJ HIST LUST, NJ Release		TP
A12	AREA OF	500 PLAINFIELD AVE	NJ Release		TP
A13	EDISON JOB CORPS	500 PLAINFIELD AVE	NJ Release		TP
A14	UBC NATIONAL JOB COR	500 PLAINFIELD AVE	FINDS		TP
A15	EDISON JOB CORPS CEN	500 PLAINFIELD AVE	NJ RGA LUST		TP
A16	RES-CARE INC	500 PLAINFIELD AVE	NJ UST		TP
A17	VACANT BUILDING	500 PLAINFIELD AVE	NJ SPILLS		TP
A18	EDISON JOB CORPS CEN	500 PLAINFIELD AVE	ECHO		TP
A19	RES-CARE INC	500 PLAINFIELD AVE	NJ SHWS		TP
A20	USDOL EDISON JOB COR	500 PLAINFIELD AVE	NJ NJEMS		TP
A21	B & L TIRE	425 PLAINFIELD AVE	NJ SHWS, NJ HIST HWS, NJ UST, NJ INST CONTROL, NJ...	Higher	1 ft.
22	PISCATAWAY BD OF ED	ETHEL RD	RCRA-VSQQ, NJ HIST HWS, NJ LUST, NJ UST, NJ...	Lower	27, 0.005, NNW
B23	LAWLER MFG CORP	7 KILMER CT	RCRA-VSQQ, NJ MANIFEST	Higher	214, 0.041, South
B24	MEILACH WOODWORK	9 KILMER CT	NJ HIST LUST	Higher	231, 0.044, South
B25	MIELACH CO	9 KILMER CT	RCRA-SQG, NJ SHWS, NJ UST, NJ MANIFEST, NJ NPDES	Higher	231, 0.044, South
C26	AVIS DRY CLEANER & S	4 BRUNSWICK AVE	NJ NJEMS, NJ DRYCLEANERS	Lower	302, 0.057, ESE
C27	KLEENSTAR CLEANERS	4 BRUNSWICK AVE	RCRA NonGen / NLR, NJ AIRS, NJ MANIFEST	Lower	302, 0.057, ESE
C28	KLEENSTAR INC	4 BRUNSWICK AVE STE	EDR Hist Cleaner	Lower	302, 0.057, ESE
B29	KEN DIESEL INC	6 KILMER CT	RCRA-SQG	Higher	327, 0.062, South
D30	REVLON CONSUMER PROD	11 KILMER COURT	RCRA NonGen / NLR	Lower	363, 0.069, SSW
D31	REVLON INC	11 KILMER CT	NJ SHWS, NJ UST, NJ ISRA	Lower	363, 0.069, SSW
32	JFK HARTWYCK AT EDIS	10 BRUNSWICK AVE	NJ UST	Lower	654, 0.124, East
E33	CVS/PFI	460 PLAINFIELD AVE	PA MANIFEST	Lower	692, 0.131, SE
E34	CVS/PFI	460 PLAINFIELD AVE	RCRA-SQG	Lower	692, 0.131, SE
E35	PHARMACEUTICAL FORMU	460 PLAINFIELD AVE	NJ SHWS, NJ HIST HWS, NJ UST, NJ INST CONTROL, NJ...	Lower	692, 0.131, SE
36	ATLAS DOOR CORP	116 TRUMAN DR	NJ UST, NJ NJEMS, RCRA NonGen / NLR, NJ ISRA	Higher	869, 0.165, WSW
37	RARITAN VALLEY ACADE	1690 STELTON RD	NJ SHWS, NJ NJEMS, NJ Release, NJ AIRS, NJ NPDES	Lower	897, 0.170, North
F38	HALLS WAREHOUSE CORP	112 TRUMAN DR	NJ UST	Higher	986, 0.187, WSW
F39	MENASHA PACKAGING CO	112 TRUMAN DR	RCRA-LQG	Higher	986, 0.187, WSW

MAPPED SITES SUMMARY

Target Property Address:
500 PLAINFIELD AVENUE
EDISON, NJ 08817

Click on Map ID to see full detail.

MAP ID	SITE NAME	ADDRESS	DATABASE ACRONYMS	RELATIVE ELEVATION	DIST (ft. & mi.) DIRECTION
F40	RAND DIVERSIFIED INC	112 TRUMAN DR	NJ NJEMS, NJ MANIFEST	Higher	986, 0.187, WSW
F41	HALLS WAREHOUSE CORP	112 TRUMAN DR	NJ SHWS	Higher	986, 0.187, WSW
G42	CHILDCRAFT EDUCATION	10 KILMER RD	NJ SHWS	Lower	1049, 0.199, South
43	CHILDCRAFT EDUCATION	20 KILMER RD	NJ HIST LUST, NJ UST	Lower	1103, 0.209, SSW
G44	ANGELICA	7 KILMER RD	RCRA NonGen / NLR, NJ MANIFEST	Lower	1149, 0.218, SSE
G45	A&J PRINTING CORPORA	7 KILMER RD	NJ UST, NJ ISRA	Lower	1149, 0.218, SSE
G46	A&J PRINTING CORPORA	7 KILMER RD	NJ SHWS	Lower	1149, 0.218, SSE
H47	MARK LIGHTING FIXTUR	3 KILMER RD	RCRA NonGen / NLR, US AIRS	Lower	1238, 0.234, SSE
H48	LIGHTOLIER EDISON	3 KILMER RD	NJ UST, NJ BROWNFIELDS, RCRA NonGen / NLR, NJ...	Lower	1238, 0.234, SSE
H49	MARK LIGHTING FIXTUR	3 KILMER ROAD	NJ Release, NJ MANIFEST	Lower	1238, 0.234, SSE
H50	LIGHTOLIER EDISON	3 KILMER RD	NJ SHWS, NJ Release	Lower	1238, 0.234, SSE
H51	LITTLE FLOWER MONTES	2 KILMER RD	NJ SHWS, NJ ENG CONTROLS, NJ INST CONTROL, NJ...	Lower	1246, 0.236, SSE
I52	AMERICAN LEATHER MFG	24 KILMER RD	RCRA NonGen / NLR, US AIRS	Lower	1249, 0.237, SSW
I53	CONTINENTAL CAN COMP	24 KILMER ROAD	NJ SHWS, NJ HIST HWS, NJ BROWNFIELDS, NJ NJEMS, NJ..	Lower	1249, 0.237, SSW
J54	CAMP KILMER	433 PLAINFIELD AVE	NJ SHWS, NJ HIST HWS, NJ HIST LUST, NJ ENG...	Lower	1258, 0.238, SE
J55	MIDDLESEX WATER CO W	KILMER RD & PLAINFIE	NJ SHWS	Lower	1262, 0.239, SE
I56	UNITED STATES POSTAL	21 KILMER ROAD	NJ HIST LUST	Lower	1286, 0.244, SSW
I57	US POSTAL SERVICE	21 KILMER RD	NJ SHWS	Lower	1286, 0.244, SSW
I58	US POSTAL SERVICE	21 KILMER RD	NJ LUST, NJ UST	Lower	1286, 0.244, SSW
I59	USPS - KILMER P&C VM	21 KILMER RD & TRUMA	RCRA-VSQQ, FINDS, NJ MANIFEST	Lower	1286, 0.244, SSW
I60	NEW BRUNSWICK KILMER	21 KILMER RD	NJ SHWS	Lower	1286, 0.244, SSW
I61	US POSTAL SERVICE KI	21 KILMER RD	NJ BROWNFIELDS, NJ Release, NJ SPILLS, NJ NPDES	Lower	1286, 0.244, SSW
K62	SOZIO INC	51 ETHEL RD W	NY MANIFEST	Lower	1292, 0.245, NW
K63	SOZIO INC	51 ETHEL RD W	NJ NJEMS, NJ MANIFEST	Lower	1292, 0.245, NW
K64	ALPINE AROMATICS INT	51 W ETHEL RD	NJ ISRA	Lower	1292, 0.245, NW
K65	SOZIO INC	51 ETHEL RD W	RCRA-SQG	Lower	1292, 0.245, NW
J66	MARK LIGHTING	THREE KILMER ROAD	PA MANIFEST	Lower	1293, 0.245, SSE
H67	CHILDCRAFT EDUCATION	1 KILMER RD	NJ UST	Lower	1298, 0.246, SSE
L68	ETHEL ROAD COMPLEX F	13 ETHEL RD	NJ SHWS	Lower	1529, 0.290, NNW
L69	FAIRWAYS GOLF CENTER	1650 STELTON RD	NJ SHWS	Lower	1699, 0.322, NNW
70	SGT JOYCE KILMER ARM	91 TRUMAN DR	NJ HIST LUST	Lower	1710, 0.324, SW
71	SHELL SERVICE STATIO	1649 STELTON RD	NJ SHWS, NJ HIST HWS, NJ UST, NJ INST CONTROL, NJ...	Lower	1990, 0.377, NNW
M72	UNIVERSAL PRESERVACH	33 TRUMAN DR S	NJ ISRA	Lower	2179, 0.413, SSW
M73	PRATT & WAREHOUSE CO	25 SOUTH TRUMAN DRIV	NJ ISRA	Lower	2221, 0.421, SSW
N74	MORRIS PROPERTY MANA	1 S TRUMAN DR	NJ SHWS	Lower	2231, 0.423, South
N75	MATTEL INC	ONE TRUMAN DR SOUTH	SEMS-ARCHIVE, CORRACTS, RCRA-TSDF, NJ UST, RCRA...	Lower	2231, 0.423, South
N76	MORRIS PROPERTY MANA	1 TRUMAN DR S	NJ SHWS	Lower	2231, 0.423, South
M77	HALLS WAREHOUSE	12 THURMAN DR	NJ HIST LUST, NJ Release	Lower	2254, 0.427, SSW
78	REVENT INC	100 WEST ETHEL ROAD	NJ ISRA	Lower	2401, 0.455, WNW

MAPPED SITES SUMMARY

Target Property Address:
500 PLAINFIELD AVENUE
EDISON, NJ 08817

Click on Map ID to see full detail.

MAP ID	SITE NAME	ADDRESS	DATABASE ACRONYMS	RELATIVE ELEVATION	DIST (ft. & mi.) DIRECTION
O79	ROAD DEPARTMENT GARA	4 TRUMAN DR	NJ SHWS	Lower	2421, 0.459, SSW
O80	MILLER SUPPLY CORP	5 S TRUMAN DR	NJ HIST LUST	Lower	2432, 0.461, SSW
O81	SUPERMARKETS GENERAL	B COURT S	NJ HIST LUST, RCRA NonGen / NLR	Lower	2479, 0.470, SSW
O82	ROMARK LOGISTICS	8 10 B COURT S	NJ LUST	Lower	2493, 0.472, SSW
O83	ROMARK LOGISTICS	8 10 B COURT S	NJ SHWS	Lower	2493, 0.472, SSW
O84	ROMARK LOGISTICS	8 10 B COURT S	NJ SHWS	Lower	2493, 0.472, SSW
85	292 CENTRAL AVENUE	292 CENTRAL AVE	NJ SHWS, NJ NJEMS, NJ Release	Lower	2570, 0.487, SE
O86	7A-41B ALVA COURT	7-A 41-B ALVA CT	NJ SHWS	Lower	2624, 0.497, SSW
87	355 PLAINFIELD AVENUE	355 PLAINFIELD AVE	NJ SHWS, NJ NJEMS	Higher	2655, 0.503, SE
P88	222 CENTRAL AVENUE	222 CENTRAL AVE	NJ SHWS, NJ NJEMS, NJ Release	Lower	2698, 0.511, SSE
89	SHIELDING TECHNOLOGY	120 ETHEL ROAD WEST	SEMS-ARCHIVE, CORRACTS, RCRA-TSDF, NJ NJEMS, RCRA	Lower	2716, 0.514, WNW
90	MMRP-ASR		UXO	Lower	2723, 0.516, WSW
91	MR GREER	302 CENTRAL AVE	NJ SHWS, NJ SPILLS	Lower	2726, 0.516, SE
Q92	22 PORTER STREET	22 PORTER ST	NJ SHWS, NJ HIST HWS, NJ VCP, NJ NJEMS, NJ Release	Lower	2827, 0.535, SSE
R93	SUN RAY CLEANERS	1518 1617 STELTON RD	NJ SHWS, NJ LUST, NJ NJEMS	Lower	2833, 0.537, NNW
P94	6 LENOX STREET	6 LENOX ST	NJ SHWS	Lower	2844, 0.539, SSE
S95	206 CENTRAL AVENUE	206 CENTRAL AVE	NJ SHWS	Lower	2852, 0.540, SSE
R96	CENTRAL JERSEY GARAG	1614 STELTON RD	NJ SHWS, NJ HIST HWS, NJ LUST, NJ HIST LUST, NJ...	Lower	2863, 0.542, NNW
Q97	26 REED STREET	26 REED ST	NJ HWS RE-EVAL	Lower	2874, 0.544, SSE
98	GIANQUINTO ASSOC INC	324 CENTRAL AVE	NJ SHWS, NJ HIST HWS, NJ UST	Lower	2880, 0.545, ESE
99	DIAMOND POWER SPECIA	140 ETHEL RD W	NJ SHWS	Lower	2890, 0.547, WNW
P100	8 LENOX STREET	8 LENOX ST	NJ SHWS, NJ NJEMS, NJ Release	Lower	2890, 0.547, SSE
S101	BOND, ROBERT C & JIL	19 PRESCOTT ST	NJ SHWS, NJ NJEMS, FINDS	Lower	2903, 0.550, SSE
102	EDISON WAREHOUSE	35 BRUNSWICK AVE	NJ SHWS, NJ Release	Higher	3076, 0.583, ENE
T103	KINDER KASTLE AT PIS	1603 1607 STELTON RD	NJ SHWS	Lower	3106, 0.588, NNW
104	45 KILMER INC	43 KILMER RD	NJ SHWS, NJ HIST LUST, NJ UST	Lower	3124, 0.592, SW
105	341 PLAINFIELD AVENUE	341 PLAINFIELD AVE	NJ SHWS, NJ NJEMS, FINDS	Higher	3130, 0.593, SE
T106	KINDER KASTLE AT PIS	1603-1613 STELTON RD	NJ SHWS	Lower	3217, 0.609, NNW
107		48 CHESTNUT ST	NJ SHWS, NJ Release	Higher	3259, 0.617, ESE
108	DAVIS STANDARD CORP	38 BRUNSWICK AVE	NJ SHWS	Higher	3274, 0.620, ENE
T109	SUN RAY CLEANERS	1518 STELTON RD	NJ SHWS	Lower	3315, 0.628, NNW
T110	SUNSHINE FOOD	1514 STELTON RD	NJ SHWS, NJ VCP, NJ NJEMS	Lower	3320, 0.629, NNW
T111	KINDER KASTLE AT PIS	73 FREEDOM AVENUE	NJ SHWS	Lower	3339, 0.632, NNW
112	58 CHESTNUT STREET	58 CHESTNUT ST	NJ SHWS, NJ NJEMS, NJ Release	Higher	3386, 0.641, ESE
113	PERRIGO SALES CORP	71 SUTTONS LANE	NJ SHWS, NJ ISRA	Higher	3445, 0.652, West
114	PISCATAWAY BOARD OF	1515 STELTON RD	NJ SHWS, NJ VCP, NJ BROWNFIELDS, NJ AIRS	Lower	3506, 0.664, NNW
115	28 WALNUT STREET	28 WALNUT ST	NJ SHWS, NJ VCP, NJ NJEMS, NJ Release	Higher	3557, 0.674, ESE
116	401 DIVISION STREET	401 DIVISION ST	NJ SHWS	Higher	3589, 0.680, SE
U117	72 CHESTNUT STREET	72 CHESTNUT ST	NJ SHWS, NJ NJEMS, NJ Release	Lower	3642, 0.690, ESE

MAPPED SITES SUMMARY

Target Property Address:
500 PLAINFIELD AVENUE
EDISON, NJ 08817

Click on Map ID to see full detail.

MAP ID	SITE NAME	ADDRESS	DATABASE ACRONYMS	RELATIVE ELEVATION	DIST (ft. & mi.) DIRECTION
V118	EDISON RECREATION PR	328 PLAINFIELD AVE	NJ SHWS	Higher	3651, 0.691, SE
V119	STELTON COMMUNITY CE	328 PLAINFIELD AVE	NJ SHWS	Higher	3651, 0.691, SE
120	80 COMMONWEALTH AVEN	80 COMMONWEALTH AVE	NJ SHWS, NJ Release	Lower	3674, 0.696, North
U121	76 CHESTNUT ST	76 CHESTNUT ST	NJ SHWS	Lower	3709, 0.702, ESE
122	171 PROSPECT AVENUE	171 PROSPECT AVE	NJ SHWS, NJ NJEMS	Higher	3737, 0.708, SE
123	RPM WAREHOUSE	45 BRUNSWICK AVE	NJ SHWS	Higher	3758, 0.712, ENE
W124	46 WALNUT STREET	46 WALNUT ST	NJ SHWS, NJ NJEMS	Higher	3766, 0.713, ESE
125	ESTATE OF JULIA BURN	32 RUNYON AVE	NJ SHWS, NJ Release	Higher	3828, 0.725, SE
U126	34 LINDEN AVENUE	34 LINDEN AVE	NJ SHWS, NJ VCP, NJ NJEMS, NJ Release	Lower	3828, 0.725, ESE
127	134 HILLCREST AVENUE	134 HILLCREST AVE	NJ SHWS	Higher	3888, 0.736, SE
128	STELTON HARDWARE	1410 STELTON RD	NJ SHWS, NJ NJEMS, FINDS	Lower	3889, 0.737, NNW
129	18 FELLOWSHIP LANE	18 FELLOWSHIP LN	NJ SHWS, NJ VCP, NJ NJEMS, NJ SPILLS	Lower	3900, 0.739, NNE
130	40 RUNYON AVENUE	40 RUNYON AVE	NJ SHWS, NJ HIST HWS, NJ BROWNFIELDS, NJ NJEMS, NJ..	Higher	3907, 0.740, ESE
131	114 INTERNATIONAL AV	114 INTERNATIONAL AV	NJ SHWS	Lower	3910, 0.741, NNW
X132	321 POLL PLACE	321 POLL PL	NJ SHWS	Higher	3928, 0.744, SE
X133	316 PLAINFIELD AVENU	316 PLAINFIELD AVE	NJ SHWS, NJ NJEMS, FINDS	Higher	3930, 0.744, SE
X134	319 POLL PLACE	319 POLL PL	NJ SHWS, NJ Release	Higher	4005, 0.759, SE
W135	59 RUNYON AVENUE	59 RUNYON AVE	NJ SHWS	Higher	4010, 0.759, ESE
136	21 POPLAR ROAD	21 POPLAR RD	NJ SHWS, NJ NJEMS, NJ Release	Lower	4033, 0.764, NNW
137	50 COMMONWEALTH AVEN	50 COMMONWEALTH AVE	NJ SHWS, NJ VCP, NJ NJEMS, NJ Release	Lower	4054, 0.768, North
138		56 RUNYON AVE	NJ SHWS, NJ Release	Higher	4074, 0.772, ESE
X139	315 POLL PLACE	315 POLL PL	NJ SHWS	Higher	4080, 0.773, SE
Y140	TRIANGLE WIRE & CABL	8 TAYLOR RD	NJ HWS RE-EVAL	Higher	4120, 0.780, NE
Y141	OLIVER TRUCKING	8 TAYLOR ROAD	NJ SHWS, NJ SPILLS, FINDS	Higher	4120, 0.780, NE
142	65 RUNYON AVE	65 RUNYON AVE	NJ SHWS	Higher	4126, 0.781, ESE
143	48 BROTHERHOOD STREE	48 BROTHERHOOD ST	NJ SHWS, NJ VCP, NJ Release	Higher	4136, 0.783, NNE
144	78 INTERNATIONAL AVE	78 INTERNATIONAL AVE	NJ SHWS, NJ NJEMS, FINDS	Lower	4141, 0.784, North
145	PERRONE CARMEN	1350 STELTON RD	NJ SHWS, NJ NJEMS, NJ Release	Lower	4160, 0.788, NNW
146	FIRST CLASS @ PISCAT	111 SUTTONS LN	NJ SHWS, NJ NJEMS	Higher	4180, 0.792, West
147	57 KNAPP AVENUE	57 KNAPP AVE	NJ SHWS, NJ NJEMS, NJ Release	Lower	4220, 0.799, SSE
Z148	NEW BRUNSWICK SAW SE	5 GREEK LN	NJ SHWS, NJ HIST LUST, NJ UST	Lower	4232, 0.802, ENE
Z149	NEW BRUNSWICK SAW SE	5 GREEK LN	NJ HWS RE-EVAL	Lower	4232, 0.802, ENE
AA150	28 DALTON PLACE	28 DALTON PL	NJ SHWS, NJ NJEMS, NJ Release	Higher	4241, 0.803, ESE
AA151	32 DALTON PLACE	32 DALTON PL	NJ SHWS	Higher	4290, 0.812, ESE
152	HIGHVIEW PROPERTIES	3 GREEK LN	NJ SHWS, NJ AIRS, NJ ISRA, NJ NPDES	Higher	4320, 0.818, NE
153	303 PLAINFIELD AVENU	303 PLAINFIELD AVE	NJ SHWS, NJ HIST HWS, NJ UST, NJ BROWNFIELDS	Higher	4331, 0.820, SE
AB154	MIDDLESEX WATER COMP	100 FAIRVIEW AVE	NJ SHWS	Lower	4382, 0.830, SSW
AC155	51 WOOD LAKE DRIVE	51 WOOD LAKE DR	NJ SHWS	Lower	4388, 0.831, WNW
AB156	108 FAIRVIEW AVENUE	108 FAIRVIEW AVE	NJ SHWS	Lower	4393, 0.832, SSW

MAPPED SITES SUMMARY

Target Property Address:
500 PLAINFIELD AVENUE
EDISON, NJ 08817

Click on Map ID to see full detail.

MAP ID	SITE NAME	ADDRESS	DATABASE ACRONYMS	RELATIVE ELEVATION	DIST (ft. & mi.) DIRECTION
AD157	49 DALTON PLACE	49 DALTON PL	NJ SHWS, NJ NJEMS, NJ Release	Higher	4395, 0.832, ESE
Z158	HAVEN BUISINESS FIRM	6 GREEK LANE	NJ SHWS, NJ Release	Lower	4420, 0.837, ENE
Z159	SONIC INTERNATIONAL	8 12 GREEK LN	NJ SHWS	Lower	4421, 0.837, ENE
AE160	9 SUMMER SHADE CIRCL	9 SUMMERSHADE CIR	NJ SHWS	Lower	4426, 0.838, NW
AE161	6 SUMMERSHADE CIRCLE	6 SUMMERSHADE CIR	NJ SHWS, NJ NJEMS, NJ Release	Lower	4451, 0.843, NW
AD162		55 DALTON AVE	NJ SHWS, NJ Release	Higher	4473, 0.847, ESE
163	99 ETHEL ROAD	99 ETHEL RD	NJ SHWS, NJ NJEMS, NJ Release	Higher	4558, 0.863, NE
AF164	47 LAHIERE AVENUE	47 LAHIERE AVE	NJ SHWS, NJ NJEMS, NJ Release	Higher	4561, 0.864, ESE
AG165	17 LAHIERE AVENUE	17 LAHIERE AVE	NJ SHWS, NJ NJEMS, FINDS	Higher	4570, 0.866, ESE
166		1855 ROUTE 27	NJ SHWS, NJ Release	Higher	4580, 0.867, SE
AC167	47 WOOD LAKE DRIVE	47 WOOD LAKE DR	NJ SHWS	Lower	4586, 0.869, WNW
AH168	PRIMUS SPORTSWEAR	53 BRUNSWICK AVE	NJ HWS RE-EVAL	Lower	4593, 0.870, NE
AH169	HAVEN BUSINESS FORMS	53 BRUNSWICK AVE	NJ SHWS, NJ SPILLS	Lower	4593, 0.870, NE
AI170	46 WOOD LAKE DRIVE	46 WOOD LAKE DR	NJ SHWS, NJ NJEMS, NJ Release	Lower	4630, 0.877, WNW
AJ171	SHELL SERVICE STATIO	1819 LINCOLN HWY	NJ SHWS, NJ VCP, NJ BROWNFIELDS	Higher	4662, 0.883, SE
172	BRICK CHURCH APPLIAN	142 CARTER DR	NJ SHWS, NJ INST CONTROL, NJ BROWNFIELDS	Higher	4665, 0.884, ENE
173	SHEPPARD PLACE & LIN	1879 LINCOLN HWY	NJ SHWS, NJ NJEMS	Higher	4689, 0.888, SE
AJ174	BOTTLE & CORK	1824 LINCOLN HWY	NJ SHWS, NJ NJEMS, FINDS	Higher	4692, 0.889, SE
175	28 CLARK AVENUE	28 CLARK AVE	NJ SHWS	Lower	4695, 0.889, SSE
AI176	1 SUMMERSHADE CIRCLE	1 SUMMERSHADE CIR	NJ HWS RE-EVAL	Lower	4698, 0.890, NW
AJ177	RT 27 WELL	1818 LINCOLN HWY	NJ SHWS, NJ HIST HWS, NJ UST, NJ INST CONTROL, NJ...	Higher	4701, 0.890, SE
AF178	44 LAHIERE AVENUE	44 LAHIERE AVE	NJ SHWS, NJ NJEMS, NJ Release	Higher	4717, 0.893, ESE
AK179	FESTIVAL PLAZA	1711 1783 LINCOLN HW	NJ SHWS, NJ NJEMS	Higher	4729, 0.896, SE
AI180	42 WOOD LAKE DRIVE	42 WOOD LAKE DR	NJ SHWS, NJ NJEMS, FINDS	Lower	4752, 0.900, NW
AL181	WACHOVIA BANK NA	1899 LINCOLN HWY	NJ SHWS	Higher	4766, 0.903, SE
AL182	PHYLLIS MARRA TRUST	1901 LINCOLN HWY	NJ SHWS, NJ VCP, NJ NJEMS	Higher	4768, 0.903, SE
AL183	ASTRA CLEANERS	1905 LINCOLN HWY	NJ SHWS, NJ INST CONTROL	Higher	4787, 0.907, ESE
AG184	A&E CLEANERS INC	1905 RT 27	NJ SHWS	Higher	4801, 0.909, ESE
185	37 LAHIERE AVENUE	37 LAHIERE AVE	NJ SHWS, NJ VCP, NJ NJEMS, NJ Release	Higher	4833, 0.915, ESE
AM186	39 WOODLAKE DRIVE	39 WOODLAKE DR	NJ SHWS, NJ NJEMS	Lower	4844, 0.917, NW
AL187	BRICK CHURCH APPLIAN	1906 LINCOLN HWY	NJ SHWS, NJ UST, FINDS	Higher	4857, 0.920, ESE
188	141 LEXINGTON AVENUE	141 LEXINGTON AVE	NJ SHWS, NJ NJEMS, NJ Release	Lower	4888, 0.926, South
189	30 NELSON AVENUE	30 NELSON AVE	NJ SHWS	Lower	4897, 0.927, SSE
AN190	11 EAST CLARK PLACE	11 E CLARK PL	NJ SHWS	Higher	4930, 0.934, SSE
AO191	5 KELLOG COURT	5 KELLOGG CT	NJ SHWS	Lower	4954, 0.938, NE
AK192	263 LORING AVENUE	263 LORING AVE	NJ SHWS, NJ NJEMS, FINDS	Higher	4965, 0.940, SE
AP193	DELTA	1711 LINCOLN HWY	NJ SHWS	Higher	4971, 0.941, SSE
AP194	DELTA	1711 RTE 27	NJ SHWS, NJ LUST	Higher	4971, 0.941, SSE
AM195		35 WOODLAKE DR	NJ SHWS, NJ Release	Lower	5023, 0.951, NW

MAPPED SITES SUMMARY

Target Property Address:
500 PLAINFIELD AVENUE
EDISON, NJ 08817

Click on Map ID to see full detail.

MAP ID	SITE NAME	ADDRESS	DATABASE ACRONYMS	RELATIVE ELEVATION	DIST (ft. & mi.) DIRECTION
AQ196	SHOPPING CENTER	238 252 PLAINFIELD A	NJ SHWS, NJ NJEMS, FINDS	Higher	5035, 0.954, SE
AR197	168 HIGHLAND AVENUE	168 HIGHLAND AVE	NJ SHWS, NJ VCP	Lower	5043, 0.955, South
AR198	210 HIGHLAND AVENUE	210 HIGHLAND RD	NJ SHWS	Lower	5045, 0.955, South
AN199		1698 LINCOLN HWY	NJ SHWS, NJ Release	Higher	5051, 0.957, SSE
AO200	H B FULLER CO	59 BRUNSWICK AVE	NJ SHWS, NJ HIST HWS, NJ UST, NJ BROWNFIELDS	Lower	5077, 0.962, NE
201	195 WASHINGTON AVENUE	195 WASHINGTON AVE	NJ SHWS, NJ NJEMS, NJ Release	Lower	5082, 0.962, South
AN202	1685 ROUTE 27	1685 RT 27	NJ SHWS	Higher	5099, 0.966, SSE
AQ203	SKIP-RON INC	265 PLAINFIELD AVE	NJ SHWS	Higher	5100, 0.966, SE
AS204	RISING STAR MONTESSO	1945 RT 27	NJ SHWS	Higher	5109, 0.968, ESE
205	87 HILLCREST AVENUE	87 HILLCREST AVE	NJ SHWS, NJ NJEMS	Higher	5111, 0.968, SE
AT206	30 WOOD LAKE DRIVE	30 WOOD LAKE DR	NJ SHWS, NJ NJEMS, NJ SPILLS, NJ Release	Lower	5112, 0.968, NW
AO207	AUTOMATIC CATERING/F	58 BRUNSWICK AVE	NJ SHWS, NJ HIST HWS, NJ HIST LUST, NJ UST, NJ...	Lower	5131, 0.972, NE
AS208	WASHINGTON APARTMENT	1930 1940 LINCOLN HW	NJ SHWS	Higher	5133, 0.972, ESE
AS209	GETTY 56275	1942 LINCOLN HWY	NJ SHWS, NJ LUST, NJ Release	Higher	5150, 0.975, ESE
AS210	GETTY 56275	1942 RT 27	NJ SHWS	Higher	5150, 0.975, ESE
211	15 EDGEMOUNT RD	15 EDGEMOUNT RD	NJ SHWS, NJ Release	Lower	5152, 0.976, SSW
AT212	31 WOOD LAKE DRIVE	31 WOOD LAKE DR	NJ SHWS, NJ NJEMS	Lower	5154, 0.976, NW
213	52 CAMPBELL AVENUE	52 CAMPBELL AVE	NJ SHWS	Lower	5154, 0.976, South
AT214	5 BOXWOOD ROAD	5 BOXWOOD RD	NJ SHWS	Lower	5177, 0.980, NW
215	57 OVIINGTON AVENUE	57 OVIINGTON AVE	NJ SHWS, NJ NJEMS	Higher	5189, 0.983, SE
216	FERRO CORPORATION	54 KELLOGG CT	NJ SHWS, NJ ISRA	Lower	5196, 0.984, NE
AS217	PETRO STOP INC DBA D	1955 LINCOLN HWY RT	NJ SHWS	Higher	5212, 0.987, ESE
218	11 BROTHERHOOD STREE	11 BROTHERHOOD ST	NJ SHWS, NJ Release	Higher	5240, 0.992, NNE
219	1659 ROUTE 27	1659 LINCOLN HWY	NJ SHWS	Higher	5241, 0.993, SSE
AU220	PSEG - 21 THAMES ROA	21 THAMES ROAD	NJ SHWS	Lower	5247, 0.994, NNW
AU221	PSEG @ 21 THAMES ROA	21 THAMES RD	NJ SHWS, NJ NJEMS, NJ SPILLS	Lower	5247, 0.994, NNW
222	67 OVIINGTON AVENUE	67 OVIINGTON AVE	NJ SHWS, NJ NJEMS, NJ Release	Higher	5269, 0.998, SE

EXECUTIVE SUMMARY

TARGET PROPERTY SEARCH RESULTS

The target property was identified in the following records. For more information on this property see page 8 of the attached EDR Radius Map report:

Site	Database(s)	EPA ID
500 PLAINFIELD AVE 500 PLAINFIELD AVE EDISON TWP, NJ	NJ SPILLS Facility Id: 202649 Incident Status: Terminated Case Number: 06-09-05-0824-57	N/A
EDISON JOB CORPS CEN 500 PLAINFIELD AVE EDISON TWP, NJ 08817	NJ UST Facility Id: 026619 Tank Status: Removed Tank Status: Abandoned in Place	N/A
PISCATAWAY CDI HEAD 500 PLAINFIELD AVE EDISON TWP, NJ	NJ SHWS Status: Active	N/A
500 PLAINFIELD AVENU 500 PLAINFIELD AVENU EDISON TWP, NJ	NJ SPILLS Facility Id: 202586 Incident Status: Terminated Case Number: 06-09-03-1608-05	N/A
EDISON JOB CORP 500 PLAINFIELD EDISON, NJ	NJ Release	N/A
EDISON JOB CORPS CEN 500 PLAINFIELD AVE EDISON TWP, NJ	NJ LUST Case Id: 026619	N/A
EDISON JOB CORPS CEN 500 PLAINFIELD AVE EDISON TWP, NJ	NJ RGA HWS	N/A
EDISON JOB CORE CENT 500 PLAINFIELD AVE EDISON TWP, NJ	NJ Release	N/A
BLDG # 802 500 PLAINFIELD AVE EDISON TWP, NJ	NJ SPILLS	N/A

EXECUTIVE SUMMARY

Facility Id: 337913
 Incident Status: Terminated
 Case Number: 10-01-07-1400-19

NJ Release

EDISON JOB CORPS CEN
 500 PLAINFIELD AVE
 EDISON, NJ 08817

RCRA-VSQG
 EPA ID:: NJ2160000202

NJ2160000202

NJ SHWS
 Site ID: 14807
 Status: Closed
 Status: Active

NJ HIST HWS
 Case Status: Active
 Case ID: 026619

NJ HIST LUST
 Case Id: 96-12-19-1845-00
 Case Id: 90-10-12-1210

Facility Status: Site Issued Letter of No Further Action for Area(s) Of Concern

NJ BROWNFIELDS
PStatus: DEP Case

NJ NJEMS
 Site Id: 439493

NJ Release
 US AIRS
 Database: US AIRS MINOR, Date of Government Version: 10/12/2016
 EPA plant ID:: 110000801393

FINDS
 Registry ID:: 110000801393

NJ AIRS
 Facility Number: 16482

NJ MANIFEST
 EPA Id: NJ2160000202

EDISON JOB CORPS SCH
 500 PLAINFIELD AVE
 EDISON, NJ

NJ HIST LUST
 Case Id: 94-02-12-1835
 Facility Status: Assigned to a Program

N/A

NJ Release

AREA OF
 500 PLAINFIELD AVE
 EDISON, NJ

NJ Release

N/A

EDISON JOB CORPS
 500 PLAINFIELD AVE
 EDISON, NJ

NJ Release

N/A

UBC NATIONAL JOB COR
 500 PLAINFIELD AVE
 EDISON TWP, NJ 08817

FINDS

N/A

EXECUTIVE SUMMARY

Registry ID:: 110043382522

EDISON JOB CORPS CEN 500 PLAINFIELD AVE EDISON TWP, NJ	NJ RGA LUST Facility ID: 26619	N/A
--	-----------------------------------	-----

RES-CARE INC 500 PLAINFIELD AVE EDISON TWP, NJ 08817	NJ UST Facility Id: 026608 Tank Status: Removed Tank Status: Abandoned in Place	N/A
--	--	-----

VACANT BUILDING 500 PLAINFIELD AVE EDISON, NJ	NJ SPILLS Facility Id: 42209 Case Number: 99-04-28-0947-22	N/A
---	--	-----

EDISON JOB CORPS CEN 500 PLAINFIELD AVE EDISON, NJ 08817	ECHO Registry ID: 110000801393	N/A
--	-----------------------------------	-----

RES-CARE INC 500 PLAINFIELD AVE EDISON TWP, NJ	NJ SHWS Status: Active	N/A
--	---------------------------	-----

USDOL EDISON JOB COR 500 PLAINFIELD AVE EDISON, NJ 08812	NJ NJEMS Site Id: 14807	N/A
--	----------------------------	-----

DATABASES WITH NO MAPPED SITES

No mapped sites were found in EDR's search of available ("reasonably ascertainable ") government records either on the target property or within the search radius around the target property for the following databases:

STANDARD ENVIRONMENTAL RECORDS

Federal NPL site list

NPL..... National Priority List

EXECUTIVE SUMMARY

Proposed NPL..... Proposed National Priority List Sites
NPL LIENS..... Federal Superfund Liens

Federal Delisted NPL site list

Delisted NPL..... National Priority List Deletions

Federal CERCLIS list

FEDERAL FACILITY..... Federal Facility Site Information listing
SEMS..... Superfund Enterprise Management System

Federal institutional controls / engineering controls registries

LUCIS..... Land Use Control Information System
US ENG CONTROLS..... Engineering Controls Sites List
US INST CONTROLS..... Institutional Controls Sites List

Federal ERNS list

ERNS..... Emergency Response Notification System

State and tribal landfill and/or solid waste disposal site lists

NJ SWF/LF..... Solid Waste Facility Directory

State and tribal leaking storage tank lists

INDIAN LUST..... Leaking Underground Storage Tanks on Indian Land

State and tribal registered storage tank lists

FEMA UST..... Underground Storage Tank Listing
NJ MAJOR FACILITIES..... List of Major Facilities
INDIAN UST..... Underground Storage Tanks on Indian Land

State and tribal voluntary cleanup sites

INDIAN VCP..... Voluntary Cleanup Priority Listing
NJ PF..... Publicly Funded Cleanups Site Status Report

ADDITIONAL ENVIRONMENTAL RECORDS

Local Brownfield lists

US BROWNFIELDS..... A Listing of Brownfields Sites

Local Lists of Landfill / Solid Waste Disposal Sites

NJ HIST LF..... Solid Waste Facility Directory
NJ SWRCY..... Approved Class B Recycling Facilities
INDIAN ODI..... Report on the Status of Open Dumps on Indian Lands
ODI..... Open Dump Inventory
DEBRIS REGION 9..... Torres Martinez Reservation Illegal Dump Site Locations

EXECUTIVE SUMMARY

IHS OPEN DUMPS..... Open Dumps on Indian Land

Local Lists of Hazardous waste / Contaminated Sites

US HIST CDL..... Delisted National Clandestine Laboratory Register
US CDL..... National Clandestine Laboratory Register

Local Land Records

NJ LIENS..... Environmental LIENS
LIENS 2..... CERCLA Lien Information

Records of Emergency Release Reports

HMIRS..... Hazardous Materials Information Reporting System
NJ SPILLS 90..... SPILLS 90 data from FirstSearch
NJ SPILLS 80..... SPILLS 80 data from FirstSearch

Other Ascertainable Records

FUDS..... Formerly Used Defense Sites
DOD..... Department of Defense Sites
SCRD DRYCLEANERS..... State Coalition for Remediation of Drycleaners Listing
US FIN ASSUR..... Financial Assurance Information
EPA WATCH LIST..... EPA WATCH LIST
2020 COR ACTION..... 2020 Corrective Action Program List
TSCA..... Toxic Substances Control Act
TRIS..... Toxic Chemical Release Inventory System
SSTS..... Section 7 Tracking Systems
ROD..... Records Of Decision
RMP..... Risk Management Plans
RAATS..... RCRA Administrative Action Tracking System
PRP..... Potentially Responsible Parties
PADS..... PCB Activity Database System
ICIS..... Integrated Compliance Information System
FTTS..... FIFRA/ TSCA Tracking System - FIFRA (Federal Insecticide, Fungicide, & Rodenticide Act)/TSCA (Toxic Substances Control Act)
MLTS..... Material Licensing Tracking System
COAL ASH DOE..... Steam-Electric Plant Operation Data
COAL ASH EPA..... Coal Combustion Residues Surface Impoundments List
PCB TRANSFORMER..... PCB Transformer Registration Database
RADINFO..... Radiation Information Database
HIST FTTS..... FIFRA/TSCA Tracking System Administrative Case Listing
DOT OPS..... Incident and Accident Data
CONSENT..... Superfund (CERCLA) Consent Decrees
INDIAN RESERV..... Indian Reservations
FUSRAP..... Formerly Utilized Sites Remedial Action Program
UMTRA..... Uranium Mill Tailings Sites
LEAD SMELTERS..... Lead Smelter Sites
US MINES..... Mines Master Index File
ABANDONED MINES..... Abandoned Mines
DOCKET HWC..... Hazardous Waste Compliance Docket Listing
FUELS PROGRAM..... EPA Fuels Program Registered Listing
NJ CHROME..... Chromate Chemical Production Waste Sites
NJ COAL ASH..... Coal Ash Listing

EXECUTIVE SUMMARY

NJ GW CONTAM AREAS..... Groundwater Contamination Areas
NJ HIST MAJOR FACILITIES. List of Major Facilities
NJ UIC..... Underground Injection Wells Database
MINES MRDS..... Mineral Resources Data System

EDR HIGH RISK HISTORICAL RECORDS

EDR Exclusive Records

EDR MGP..... EDR Proprietary Manufactured Gas Plants
EDR Hist Auto..... EDR Exclusive Historical Auto Stations

EDR RECOVERED GOVERNMENT ARCHIVES

Exclusive Recovered Govt. Archives

NJ RGA LF..... Recovered Government Archive Solid Waste Facilities List

SURROUNDING SITES: SEARCH RESULTS

Surrounding sites were identified in the following databases.

Elevations have been determined from the USGS Digital Elevation Model and should be evaluated on a relative (not an absolute) basis. Relative elevation information between sites of close proximity should be field verified. Sites with an elevation equal to or higher than the target property have been differentiated below from sites with an elevation lower than the target property.

Page numbers and map identification numbers refer to the EDR Radius Map report where detailed data on individual sites can be reviewed.

Sites listed in ***bold italics*** are in multiple databases.

Unmappable (orphan) sites are not considered in the foregoing analysis.

STANDARD ENVIRONMENTAL RECORDS

Federal CERCLIS NFRAP site list

SEMS-ARCHIVE: SEMS-ARCHIVE (Superfund Enterprise Management System Archive) tracks sites that have no further interest under the Federal Superfund Program based on available information. The list was formerly known as the CERCLIS-NFRAP, renamed to SEMS ARCHIVE by the EPA in 2015. EPA may perform a minimal level of assessment work at a site while it is archived if site conditions change and/or new information becomes available. Archived sites have been removed and archived from the inventory of SEMS sites. Archived status indicates that, to the best of EPA's knowledge, assessment at a site has been completed and that EPA has determined no further steps will be taken to list the site on the National Priorities List (NPL), unless information indicates this decision was not appropriate or other considerations require a recommendation for listing at a later time. The decision does not necessarily mean that there is no hazard associated with a given site; it only means that, based upon available information, the location is not judged to be potential NPL site.

A review of the SEMS-ARCHIVE list, as provided by EDR, and dated 01/30/2020 has revealed that there is 1 SEMS-ARCHIVE site within approximately 0.5 miles of the target property.

<u>Lower Elevation</u>	<u>Address</u>	<u>Direction / Distance</u>	<u>Map ID</u>	<u>Page</u>
<i>MATTEL INC</i>	<i>ONE TRUMAN DR SOUTH</i>	<i>S 1/4 - 1/2 (0.423 mi.)</i>	<i>N75</i>	<i>317</i>

EXECUTIVE SUMMARY

Site ID: 0203565
EPA Id: NJD037203205

Federal RCRA CORRACTS facilities list

CORRACTS: CORRACTS is a list of handlers with RCRA Corrective Action Activity. This report shows which nationally-defined corrective action core events have occurred for every handler that has had corrective action activity.

A review of the CORRACTS list, as provided by EDR, and dated 12/16/2019 has revealed that there are 2 CORRACTS sites within approximately 1 mile of the target property.

<u>Lower Elevation</u>	<u>Address</u>	<u>Direction / Distance</u>	<u>Map ID</u>	<u>Page</u>
MATTEL INC EPA ID:: NJD037203205	ONE TRUMAN DR SOUTH	S 1/4 - 1/2 (0.423 mi.)	N75	317
SHIELDING TECHNOLOGY EPA ID:: NJD980526867	120 ETHEL ROAD WEST	WNW 1/2 - 1 (0.514 mi.)	89	338

Federal RCRA non-CORRACTS TSD facilities list

RCRA-TSDF: RCRAInfo is EPA's comprehensive information system, providing access to data supporting the Resource Conservation and Recovery Act (RCRA) of 1976 and the Hazardous and Solid Waste Amendments (HSWA) of 1984. The database includes selective information on sites which generate, transport, store, treat and/or dispose of hazardous waste as defined by the Resource Conservation and Recovery Act (RCRA). Transporters are individuals or entities that move hazardous waste from the generator offsite to a facility that can recycle, treat, store, or dispose of the waste. TSDFs treat, store, or dispose of the waste.

A review of the RCRA-TSDF list, as provided by EDR, and dated 12/16/2019 has revealed that there is 1 RCRA-TSDF site within approximately 0.5 miles of the target property.

<u>Lower Elevation</u>	<u>Address</u>	<u>Direction / Distance</u>	<u>Map ID</u>	<u>Page</u>
MATTEL INC EPA ID:: NJD037203205	ONE TRUMAN DR SOUTH	S 1/4 - 1/2 (0.423 mi.)	N75	317

Federal RCRA generators list

RCRA-LQG: RCRAInfo is EPA's comprehensive information system, providing access to data supporting the Resource Conservation and Recovery Act (RCRA) of 1976 and the Hazardous and Solid Waste Amendments (HSWA) of 1984. The database includes selective information on sites which generate, transport, store, treat and/or dispose of hazardous waste as defined by the Resource Conservation and Recovery Act (RCRA). Large quantity generators (LQGs) generate over 1,000 kilograms (kg) of hazardous waste, or over 1 kg of acutely hazardous waste per month.

A review of the RCRA-LQG list, as provided by EDR, and dated 12/16/2019 has revealed that there is 1 RCRA-LQG site within approximately 0.25 miles of the target property.

EXECUTIVE SUMMARY

<u>Equal/Higher Elevation</u>	<u>Address</u>	<u>Direction / Distance</u>	<u>Map ID</u>	<u>Page</u>
MENASHA PACKAGING CO EPA ID:: NJR000073726	112 TRUMAN DR	WSW 1/8 - 1/4 (0.187 mi.)	F39	196

RCRA-SQG: RCRAInfo is EPA's comprehensive information system, providing access to data supporting the Resource Conservation and Recovery Act (RCRA) of 1976 and the Hazardous and Solid Waste Amendments (HSWA) of 1984. The database includes selective information on sites which generate, transport, store, treat and/or dispose of hazardous waste as defined by the Resource Conservation and Recovery Act (RCRA). Small quantity generators (SQGs) generate between 100 kg and 1,000 kg of hazardous waste per month.

A review of the RCRA-SQG list, as provided by EDR, and dated 12/16/2019 has revealed that there are 4 RCRA-SQG sites within approximately 0.25 miles of the target property.

<u>Equal/Higher Elevation</u>	<u>Address</u>	<u>Direction / Distance</u>	<u>Map ID</u>	<u>Page</u>
MIELACH CO EPA ID:: NJD002202554	9 KILMER CT	S 0 - 1/8 (0.044 mi.)	B25	87
KEN DIESEL INC EPA ID:: NJR986658151	6 KILMER CT	S 0 - 1/8 (0.062 mi.)	B29	111

<u>Lower Elevation</u>	<u>Address</u>	<u>Direction / Distance</u>	<u>Map ID</u>	<u>Page</u>
CVS/PFI EPA ID:: NJR000056010	460 PLAINFIELD AVE	SE 1/8 - 1/4 (0.131 mi.)	E34	121
SOZIO INC EPA ID:: NJR986623544	51 ETHEL RD W	NW 1/8 - 1/4 (0.245 mi.)	K65	304

RCRA-VSQQ: RCRAInfo is EPA's comprehensive information system, providing access to data supporting the Resource Conservation and Recovery Act (RCRA) of 1976 and the Hazardous and Solid Waste Amendments (HSWA) of 1984. The database includes selective information on sites which generate, transport, store, treat and/or dispose of hazardous waste as defined by the Resource Conservation and Recovery Act (RCRA). Very small quantity generators (VSQGs) generate less than 100 kg of hazardous waste, or less than 1 kg of acutely hazardous waste per month.

A review of the RCRA-VSQQ list, as provided by EDR, and dated 12/16/2019 has revealed that there are 3 RCRA-VSQQ sites within approximately 0.25 miles of the target property.

<u>Equal/Higher Elevation</u>	<u>Address</u>	<u>Direction / Distance</u>	<u>Map ID</u>	<u>Page</u>
LAWLER MFG CORP EPA ID:: NJD982719734	7 KILMER CT	S 0 - 1/8 (0.041 mi.)	B23	82

<u>Lower Elevation</u>	<u>Address</u>	<u>Direction / Distance</u>	<u>Map ID</u>	<u>Page</u>
PISCATAWAY BD OF ED EPA ID:: NJD982179038	ETHEL RD	NNW 0 - 1/8 (0.005 mi.)	22	73
USPS - KILMER P&C VM EPA ID:: NJ6001780018	21 KILMER RD & TRUMA	SSW 1/8 - 1/4 (0.244 mi.)	I59	283

EXECUTIVE SUMMARY

State- and tribal - equivalent CERCLIS

NJ SHWS: Known contaminated sites in New Jersey except those associated with Bureau of Underground Storage Sites (BUST)

A review of the NJ SHWS list, as provided by EDR, and dated 02/12/2020 has revealed that there are 154 NJ SHWS sites within approximately 1 mile of the target property.

<u>Equal/Higher Elevation</u>	<u>Address</u>	<u>Direction / Distance</u>	<u>Map ID</u>	<u>Page</u>
B & L TIRE Site ID: 5947 Status: Closed	425 PLAINFIELD AVE	0 - 1/8 (0.000 mi.)	A21	67
MIELACH CO Site ID: 15960 Status: Closed	9 KILMER CT	S 0 - 1/8 (0.044 mi.)	B25	87
HALLS WAREHOUSE CORP Site ID: 25249 Status: Closed	112 TRUMAN DR	WSW 1/8 - 1/4 (0.187 mi.)	F41	213
355 PLAINFIELD AVENU Site ID: 79327 Status: Closed	355 PLAINFIELD AVE	SE 1/2 - 1 (0.503 mi.)	87	334
EDISON WAREHOUSE Site ID: 38780 Status: Closed	35 BRUNSWICK AVE	ENE 1/2 - 1 (0.583 mi.)	102	393
341 PLAINFIELD AVENU Site ID: 77980 Status: Closed	341 PLAINFIELD AVE	SE 1/2 - 1 (0.593 mi.)	105	397
Not reported Site ID: 215848 Status: Closed	48 CHESTNUT ST	ESE 1/2 - 1 (0.617 mi.)	107	399
DAVIS STANDARD CORP Site ID: 6003 Status: Closed	38 BRUNSWICK AVE	ENE 1/2 - 1 (0.620 mi.)	108	401
58 CHESTNUT STREET Site ID: 633248 Status: Closed	58 CHESTNUT ST	ESE 1/2 - 1 (0.641 mi.)	112	403
PERRIGO SALES CORP Site ID: 76295 Status: Closed	71 SUTTONS LANE	W 1/2 - 1 (0.652 mi.)	113	406
28 WALNUT STREET Site ID: 181621 Status: Closed	28 WALNUT ST	ESE 1/2 - 1 (0.674 mi.)	115	411
401 DIVISION STREET Site ID: 410962 Status: Closed	401 DIVISION ST	SE 1/2 - 1 (0.680 mi.)	116	414
EDISON RECREATION PR Status: Active	328 PLAINFIELD AVE	SE 1/2 - 1 (0.691 mi.)	V118	417
STELTON COMMUNITY CE Status: Active	328 PLAINFIELD AVE	SE 1/2 - 1 (0.691 mi.)	V119	418
171 PROSPECT AVENUE	171 PROSPECT AVE	SE 1/2 - 1 (0.708 mi.)	122	421

EXECUTIVE SUMMARY

Site ID: 393170 Status: Closed				
RPM WAREHOUSE Site ID: 373214 Status: Closed	45 BRUNSWICK AVE	ENE 1/2 - 1 (0.712 mi.)	123	421
46 WALNUT STREET Site ID: 79873 Status: Closed	46 WALNUT ST	ESE 1/2 - 1 (0.713 mi.)	W124	422
ESTATE OF JULIA BURN Site ID: 378676 Status: Closed	32 RUNYON AVE	SE 1/2 - 1 (0.725 mi.)	125	423
134 HILLCREST AVENUE Site ID: 442854 Status: Closed	134 HILLCREST AVE	SE 1/2 - 1 (0.736 mi.)	127	428
40 RUNYON AVENUE Site ID: 79650 Status: Active	40 RUNYON AVE	ESE 1/2 - 1 (0.740 mi.)	130	432
321 POLL PLACE Site ID: 429078 Status: Closed	321 POLL PL	SE 1/2 - 1 (0.744 mi.)	X132	438
316 PLAINFIELD AVENU Site ID: 86605 Status: Closed	316 PLAINFIELD AVE	SE 1/2 - 1 (0.744 mi.)	X133	439
319 POLL PLACE Site ID: 436452 Status: Closed	319 POLL PL	SE 1/2 - 1 (0.759 mi.)	X134	440
59 RUNYON AVENUE Site ID: 192574 Status: Closed	59 RUNYON AVE	ESE 1/2 - 1 (0.759 mi.)	W135	442
Not reported Site ID: 389947 Status: Closed	56 RUNYON AVE	ESE 1/2 - 1 (0.772 mi.)	138	448
315 POLL PLACE Site ID: 645456 Status: Closed	315 POLL PL	SE 1/2 - 1 (0.773 mi.)	X139	450
OLIVER TRUCKING Site ID: 42228 Status: Active	8 TAYLOR ROAD	NE 1/2 - 1 (0.780 mi.)	Y141	451
65 RUNYON AVE Site ID: 79941 Status: Closed	65 RUNYON AVE	ESE 1/2 - 1 (0.781 mi.)	142	456
48 BROTHERHOOD STREE Site ID: 157632 Status: Closed	48 BROTHERHOOD ST	NNE 1/2 - 1 (0.783 mi.)	143	456
FIRST CLASS @ PISCAT Site ID: 125559 Status: Closed	111 SUTTONS LN	W 1/2 - 1 (0.792 mi.)	146	462
28 DALTON PLACE Site ID: 613996	28 DALTON PL	ESE 1/2 - 1 (0.803 mi.)	AA150	470

EXECUTIVE SUMMARY

Status: Closed				
32 DALTON PLACE Site ID: 614816 Status: Closed	32 DALTON PL	ESE 1/2 - 1 (0.812 mi.)	AA151	473
HIGHVIEW PROPERTIES Site ID: 6001 Status: Closed	3 GREEK LN	NE 1/2 - 1 (0.818 mi.)	152	473
303 PLAINFIELD AVENU Site ID: 46999 Status: Closed	303 PLAINFIELD AVE	SE 1/2 - 1 (0.820 mi.)	153	479
49 DALTON PLACE Site ID: 592656 Status: Closed	49 DALTON PL	ESE 1/2 - 1 (0.832 mi.)	AD157	484
Not reported Site ID: 519825 Status: Closed	55 DALTON AVE	ESE 1/2 - 1 (0.847 mi.)	AD162	492
99 ETHEL ROAD Site ID: 395709 Status: Closed	99 ETHEL RD	NE 1/2 - 1 (0.863 mi.)	163	495
47 LAHIERE AVENUE Site ID: 537800 Status: Closed	47 LAHIERE AVE	ESE 1/2 - 1 (0.864 mi.)	AF164	497
17 LAHIERE AVENUE Site ID: 80008 Status: Closed	17 LAHIERE AVE	ESE 1/2 - 1 (0.866 mi.)	AG165	500
Not reported Site ID: 543231 Status: Closed	1855 ROUTE 27	SE 1/2 - 1 (0.867 mi.)	166	501
SHELL SERVICE STATIO Site ID: 5986 Status: Closed	1819 LINCOLN HWY	SE 1/2 - 1 (0.883 mi.)	AJ171	509
BRICK CHURCH APPLIAN Site ID: 54059 Status: Closed	142 CARTER DR	ENE 1/2 - 1 (0.884 mi.)	172	512
SHEPPARD PLACE & LIN Site ID: 572501 Status: Closed	1879 LINCOLN HWY	SE 1/2 - 1 (0.888 mi.)	173	515
BOTTLE & CORK Site ID: 88510 Status: Closed	1824 LINCOLN HWY	SE 1/2 - 1 (0.889 mi.)	AJ174	516
RT 27 WELL Site ID: 43754 Status: Closed	1818 LINCOLN HWY	SE 1/2 - 1 (0.890 mi.)	AJ177	517
44 LAHIERE AVENUE Site ID: 605348 Status: Closed	44 LAHIERE AVE	ESE 1/2 - 1 (0.893 mi.)	AF178	526
FESTIVAL PLAZA Site ID: 432500 Status: Active	1711 1783 LINCOLN HW	SE 1/2 - 1 (0.896 mi.)	AK179	528
WACHOVIA BANK NA	1899 LINCOLN HWY	SE 1/2 - 1 (0.903 mi.)	AL181	531

EXECUTIVE SUMMARY

Site ID: 190410 Status: Closed				
PHYLLIS MARRA TRUST Site ID: 341525 Status: Closed	1901 LINCOLN HWY	SE 1/2 - 1 (0.903 mi.)	AL182	531
ASTRA CLEANERS Site ID: 5976 Status: Active	1905 LINCOLN HWY	ESE 1/2 - 1 (0.907 mi.)	AL183	532
A&E CLEANERS INC Status: Active	1905 RT 27	ESE 1/2 - 1 (0.909 mi.)	AG184	533
37 LAHIERE AVENUE Site ID: 127064 Status: Closed	37 LAHIERE AVE	ESE 1/2 - 1 (0.915 mi.)	185	533
BRICK CHURCH APPLIAN Site ID: 62335 Status: Closed	1906 LINCOLN HWY	ESE 1/2 - 1 (0.920 mi.)	AL187	537
11 EAST CLARK PLACE Site ID: 533049 Status: Closed	11 E CLARK PL	SSE 1/2 - 1 (0.934 mi.)	AN190	541
263 LORING AVENUE Site ID: 77850 Status: Closed	263 LORING AVE	SE 1/2 - 1 (0.940 mi.)	AK192	542
DELTA Site ID: 5974 Status: Active	1711 LINCOLN HWY	SSE 1/2 - 1 (0.941 mi.)	AP193	543
DELTA Status: Active	1711 RTE 27	SSE 1/2 - 1 (0.941 mi.)	AP194	544
SHOPPING CENTER Site ID: 77745 Status: Closed	238 252 PLAINFIELD A	SE 1/2 - 1 (0.954 mi.)	AQ196	546
Not reported Site ID: 531953 Status: Closed	1698 LINCOLN HWY	SSE 1/2 - 1 (0.957 mi.)	AN199	548
1685 ROUTE 27 Site ID: 480476 Status: Closed	1685 RT 27	SSE 1/2 - 1 (0.966 mi.)	AN202	557
SKIP-RON INC Site ID: 21927 Status: Closed	265 PLAINFIELD AVE	SE 1/2 - 1 (0.966 mi.)	AQ203	558
RISING STAR MONTESSO Status: Active	1945 RT 27	ESE 1/2 - 1 (0.968 mi.)	AS204	558
87 HILLCREST AVENUE Site ID: 514961 Status: Closed	87 HILLCREST AVE	SE 1/2 - 1 (0.968 mi.)	205	558
WASHINGTON APARTMENT Site ID: 16863 Status: Closed	1930 1940 LINCOLN HW	ESE 1/2 - 1 (0.972 mi.)	AS208	569
GETTY 56275 Site ID: 5901	1942 LINCOLN HWY	ESE 1/2 - 1 (0.975 mi.)	AS209	570

EXECUTIVE SUMMARY

Status: Active				
GETTY 56275 Status: Active	1942 RT 27	ESE 1/2 - 1 (0.975 mi.)	AS210	572
57 OVINGTON AVENUE Site ID: 80832 Status: Closed	57 OVINGTON AVE	SE 1/2 - 1 (0.983 mi.)	215	576
PETRO STOP INC DBA D Status: Active	1955 LINCOLN HWY RT	ESE 1/2 - 1 (0.987 mi.)	AS217	580
11 BROTHERHOOD STREE Site ID: 124700 Status: Closed	11 BROTHERHOOD ST	NNE 1/2 - 1 (0.992 mi.)	218	580
1659 ROUTE 27 Site ID: 26644 Status: Closed	1659 LINCOLN HWY	SSE 1/2 - 1 (0.993 mi.)	219	582
67 OVINGTON AVENUE Site ID: 470861 Status: Closed	67 OVINGTON AVE	SE 1/2 - 1 (0.998 mi.)	222	586
Lower Elevation	Address	Direction / Distance	Map ID	Page
REVLON INC Site ID: 52524 Status: Closed	11 KILMER CT	SSW 0 - 1/8 (0.069 mi.)	D31	114
PHARMACEUTICAL FORMU Site ID: 5948 Status: Closed	460 PLAINFIELD AVE	SE 1/8 - 1/4 (0.131 mi.)	E35	124
RARITAN VALLEY ACADE Site ID: 439577 Status: Closed	1690 STELTON RD	N 1/8 - 1/4 (0.170 mi.)	37	191
CHILDCRAFT EDUCATION Site ID: 48571 Status: Closed	10 KILMER RD	S 1/8 - 1/4 (0.199 mi.)	G42	214
A&J PRINTING CORPORA Site ID: 16469 Status: Closed	7 KILMER RD	SSE 1/8 - 1/4 (0.218 mi.)	G46	220
LIGHTOLIER EDISON Site ID: 18794 Status: Closed	3 KILMER RD	SSE 1/8 - 1/4 (0.234 mi.)	H50	252
LITTLE FLOWER MONTES Site ID: 491020 Status: Closed	2 KILMER RD	SSE 1/8 - 1/4 (0.236 mi.)	H51	255
CONTINENTAL CAN COMP Site ID: 66154 Status: Closed	24 KILMER ROAD	SSW 1/8 - 1/4 (0.237 mi.)	I53	264
CAMP KILMER Site ID: 175029 Status: Active	433 PLAINFIELD AVE	SE 1/8 - 1/4 (0.238 mi.)	J54	269
MIDDLESEX WATER CO W Site ID: 597770	KILMER RD & PLAINFIE	SE 1/8 - 1/4 (0.239 mi.)	J55	278

EXECUTIVE SUMMARY

Status: Closed				
US POSTAL SERVICE Status: Active	21 KILMER RD	SSW 1/8 - 1/4 (0.244 mi.)	I57	279
NEW BRUNSWICK KILMER Status: Active	21 KILMER RD	SSW 1/8 - 1/4 (0.244 mi.)	I60	290
ETHEL ROAD COMPLEX F Site ID: 47278 Status: Active	13 ETHEL RD	NNW 1/4 - 1/2 (0.290 mi.)	L68	307
FAIRWAYS GOLF CENTER Site ID: 377465 Status: Closed	1650 STELTON RD	NNW 1/4 - 1/2 (0.322 mi.)	L69	307
SHELL SERVICE STATIO Site ID: 5389 Status: Closed	1649 STELTON RD	NNW 1/4 - 1/2 (0.377 mi.)	71	308
MORRIS PROPERTY MANA Site ID: 51238 Status: Closed	1 S TRUMAN DR	S 1/4 - 1/2 (0.423 mi.)	N74	316
MORRIS PROPERTY MANA Status: Active	1 TRUMAN DR S	S 1/4 - 1/2 (0.423 mi.)	N76	324
ROAD DEPARTMENT GARA Site ID: 5916 Status: Closed	4 TRUMAN DR	SSW 1/4 - 1/2 (0.459 mi.)	O79	327
ROMARK LOGISTICS Site ID: 41545 Status: Active	8 10 B COURT S	SSW 1/4 - 1/2 (0.472 mi.)	O83	330
ROMARK LOGISTICS Status: Active	8 10 B COURT S	SSW 1/4 - 1/2 (0.472 mi.)	O84	330
292 CENTRAL AVENUE Site ID: 633552 Status: Closed	292 CENTRAL AVE	SE 1/4 - 1/2 (0.487 mi.)	85	331
7A-41B ALVA COURT Site ID: 635331 Status: Closed	7-A 41-B ALVA CT	SSW 1/4 - 1/2 (0.497 mi.)	O86	334
222 CENTRAL AVENUE Site ID: 342810 Status: Closed	222 CENTRAL AVE	SSE 1/2 - 1 (0.511 mi.)	P88	335
MR GREER Site ID: 623285 Status: Closed	302 CENTRAL AVE	SE 1/2 - 1 (0.516 mi.)	91	361
22 PORTER STREET Site ID: 146595 Status: Closed	22 PORTER ST	SSE 1/2 - 1 (0.535 mi.)	Q92	364
SUN RAY CLEANERS Site ID: 5387 Status: Active	1518 1617 STELTON RD	NNW 1/2 - 1 (0.537 mi.)	R93	367
6 LENOX STREET Site ID: 216736 Status: Closed	6 LENOX ST	SSE 1/2 - 1 (0.539 mi.)	P94	368
206 CENTRAL AVENUE	206 CENTRAL AVE	SSE 1/2 - 1 (0.540 mi.)	S95	368

EXECUTIVE SUMMARY

Site ID: 649620 Status: Closed				
CENTRAL JERSEY GARAG Site ID: 5388 Status: Active	1614 STELTON RD	NNW 1/2 - 1 (0.542 mi.)	R96	369
GIANQUINTO ASSOC INC Site ID: 47002 Status: Closed	324 CENTRAL AVE	ESE 1/2 - 1 (0.545 mi.)	98	387
DIAMOND POWER SPECIA Site ID: 76293 Status: Closed	140 ETHEL RD W	WNW 1/2 - 1 (0.547 mi.)	99	389
8 LENOX STREET Site ID: 448832 Status: Closed	8 LENOX ST	SSE 1/2 - 1 (0.547 mi.)	P100	389
BOND, ROBERT C & JIL Site ID: 80300 Status: Closed	19 PRESCOTT ST	SSE 1/2 - 1 (0.550 mi.)	S101	392
KINDER KASTLE AT PIS Site ID: 503614 Status: Active	1603 1607 STELTON RD	NNW 1/2 - 1 (0.588 mi.)	T103	395
45 KILMER INC Site ID: 32483 Site ID: 26429 Status: Closed	43 KILMER RD	SW 1/2 - 1 (0.592 mi.)	104	396
KINDER KASTLE AT PIS Status: Active	1603-1613 STELTON RD	NNW 1/2 - 1 (0.609 mi.)	T106	398
SUN RAY CLEANERS Status: Active	1518 STELTON RD	NNW 1/2 - 1 (0.628 mi.)	T109	401
SUNSHINE FOOD Site ID: 224608 Status: Closed	1514 STELTON RD	NNW 1/2 - 1 (0.629 mi.)	T110	402
KINDER KASTLE AT PIS Status: Active	73 FREEDOM AVENUE	NNW 1/2 - 1 (0.632 mi.)	T111	403
PISCATAWAY BOARD OF Site ID: 5349 Status: Closed	1515 STELTON RD	NNW 1/2 - 1 (0.664 mi.)	114	408
72 CHESTNUT STREET Site ID: 386954 Status: Closed	72 CHESTNUT ST	ESE 1/2 - 1 (0.690 mi.)	U117	414
80 COMMONWEALTH AVEN Site ID: 411424 Status: Closed	80 COMMONWEALTH AVE	N 1/2 - 1 (0.696 mi.)	120	418
76 CHESTNUT ST Site ID: 79934 Status: Closed	76 CHESTNUT ST	ESE 1/2 - 1 (0.702 mi.)	U121	420
34 LINDEN AVENUE Site ID: 157916 Status: Closed	34 LINDEN AVE	ESE 1/2 - 1 (0.725 mi.)	U126	425
STELTON HARDWARE	1410 STELTON RD	NNW 1/2 - 1 (0.737 mi.)	128	428

EXECUTIVE SUMMARY

Site ID: 82339 Status: Closed				
18 FELLOWSHIP LANE Site ID: 84387 Status: Closed	18 FELLOWSHIP LN	NNE 1/2 - 1 (0.739 mi.)	129	429
114 INTERNATIONAL AV Site ID: 612255 Status: Closed	114 INTERNATIONAL AV	NNW 1/2 - 1 (0.741 mi.)	131	438
21 POPLAR ROAD Site ID: 69371 Status: Closed	21 POPLAR RD	NNW 1/2 - 1 (0.764 mi.)	136	442
50 COMMONWEALTH AVEN Site ID: 195489 Status: Closed	50 COMMONWEALTH AVE	N 1/2 - 1 (0.768 mi.)	137	445
78 INTERNATIONAL AVE Site ID: 85266 Status: Closed	78 INTERNATIONAL AVE	N 1/2 - 1 (0.784 mi.)	144	459
PERRONE CARMEN Site ID: 491185 Status: Closed	1350 STELTON RD	NNW 1/2 - 1 (0.788 mi.)	145	460
57 KNAPP AVENUE Site ID: 633223 Status: Closed	57 KNAPP AVE	SSE 1/2 - 1 (0.799 mi.)	147	463
NEW BRUNSWICK SAW SE Site ID: 45008 Status: Closed	5 GREEK LN	ENE 1/2 - 1 (0.802 mi.)	Z148	468
MIDDLESEX WATER COMP Site ID: 21772 Status: Closed	100 FAIRVIEW AVE	SSW 1/2 - 1 (0.830 mi.)	AB154	483
51 WOOD LAKE DRIVE Site ID: 435877 Status: Closed	51 WOOD LAKE DR	WNW 1/2 - 1 (0.831 mi.)	AC155	483
108 FAIRVIEW AVENUE Site ID: 495845 Status: Closed	108 FAIRVIEW AVE	SSW 1/2 - 1 (0.832 mi.)	AB156	484
HAVEN BUSINESS FIRM Site ID: 6002 Status: Closed	6 GREEK LANE	ENE 1/2 - 1 (0.837 mi.)	Z158	487
SONIC INTERNATIONAL Site ID: 5994 Status: Closed	8 12 GREEK LN	ENE 1/2 - 1 (0.837 mi.)	Z159	489
9 SUMMER SHADE CIRCL Site ID: 82358 Status: Closed	9 SUMMERSHADE CIR	NW 1/2 - 1 (0.838 mi.)	AE160	489
6 SUMMERSHADE CIRCLE Site ID: 632832 Status: Closed	6 SUMMERSHADE CIR	NW 1/2 - 1 (0.843 mi.)	AE161	490
47 WOOD LAKE DRIVE Site ID: 593898	47 WOOD LAKE DR	WNW 1/2 - 1 (0.869 mi.)	AC167	503

EXECUTIVE SUMMARY

Status: Closed				
HAVEN BUSINESS FORMS	53 BRUNSWICK AVE	NE 1/2 - 1 (0.870 mi.)	AH169	504
Site ID: 56969				
Status: Closed				
46 WOOD LAKE DRIVE	46 WOOD LAKE DR	WNW 1/2 - 1 (0.877 mi.)	AI170	506
Site ID: 609289				
Status: Closed				
28 CLARK AVENUE	28 CLARK AVE	SSE 1/2 - 1 (0.889 mi.)	175	517
Site ID: 516390				
Status: Closed				
42 WOOD LAKE DRIVE	42 WOOD LAKE DR	NW 1/2 - 1 (0.900 mi.)	AI180	530
Site ID: 82810				
Status: Closed				
39 WOODLAKE DRIVE	39 WOODLAKE DR	NW 1/2 - 1 (0.917 mi.)	AM186	536
Site ID: 433542				
Status: Closed				
141 LEXINGTON AVENUE	141 LEXINGTON AVE	S 1/2 - 1 (0.926 mi.)	188	538
Site ID: 609485				
Status: Closed				
30 NELSON AVENUE	30 NELSON AVE	SSE 1/2 - 1 (0.927 mi.)	189	541
Site ID: 178816				
Status: Closed				
5 KELLOG COURT	5 KELLOGG CT	NE 1/2 - 1 (0.938 mi.)	AO191	542
Site ID: 78009				
Status: Closed				
Not reported	35 WOODLAKE DR	NW 1/2 - 1 (0.951 mi.)	AM195	544
Site ID: 624392				
Status: Closed				
168 HIGHLAND AVENUE	168 HIGHLAND AVE	S 1/2 - 1 (0.955 mi.)	AR197	547
Site ID: 229427				
Status: Closed				
210 HIGHLAND AVENUE	210 HIGHLAND RD	S 1/2 - 1 (0.955 mi.)	AR198	548
Site ID: 72278				
Status: Closed				
H B FULLER CO	59 BRUNSWICK AVE	NE 1/2 - 1 (0.962 mi.)	AO200	551
Site ID: 6005				
Status: Active				
195 WASHINGTON AVENU	195 WASHINGTON AVE	S 1/2 - 1 (0.962 mi.)	201	555
Site ID: 566595				
Status: Closed				
30 WOOD LAKE DRIVE	30 WOOD LAKE DR	NW 1/2 - 1 (0.968 mi.)	AT206	559
Site ID: 608476				
Status: Closed				
AUTOMATIC CATERING/F	58 BRUNSWICK AVE	NE 1/2 - 1 (0.972 mi.)	AO207	564
Site ID: 6004				
Status: Closed				
15 EDGEMOUNT RD	15 EDGEMOUNT RD	SSW 1/2 - 1 (0.976 mi.)	211	573
Site ID: 142991				
Status: Closed				
31 WOOD LAKE DRIVE	31 WOOD LAKE DR	NW 1/2 - 1 (0.976 mi.)	AT212	575

EXECUTIVE SUMMARY

Site ID: 193442 Status: Closed				
52 CAMPBELL AVENUE Site ID: 91581 Status: Closed	52 CAMPBELL AVE	S 1/2 - 1 (0.976 mi.)	213	576
5 BOXWOOD ROAD Site ID: 75923 Status: Closed	5 BOXWOOD RD	NW 1/2 - 1 (0.980 mi.)	AT214	576
FERRO CORPORATION Site ID: 20963 Status: Closed	54 KELLOGG CT	NE 1/2 - 1 (0.984 mi.)	216	577
PSEG - 21 THAMES ROA Status: Active	21 THAMES ROAD	NNW 1/2 - 1 (0.994 mi.)	AU220	583
PSEG @ 21 THAMES ROA Site ID: 632888 Status: Active	21 THAMES RD	NNW 1/2 - 1 (0.994 mi.)	AU221	583

NJ HWS RE-EVAL: The locations were removed from the Known Contaminated Sites list for a variety of reasons. Some of the sites were taken off the list because they were inactive, some were not assigned a case worker and some were no longer contaminated. Inspectors from the DEP are now undertaking a full re-evaluation of each of the locations statewide. That includes visual and environmental tests to see whether contamination still exists.

A review of the NJ HWS RE-EVAL list, as provided by EDR, and dated 09/20/2007 has revealed that there are 5 NJ HWS RE-EVAL sites within approximately 1 mile of the target property.

<u>Equal/Higher Elevation</u>	<u>Address</u>	<u>Direction / Distance</u>	<u>Map ID</u>	<u>Page</u>
TRIANGLE WIRE & CABL Facility Status: Assigned to RPIU. Under Investigation.	8 TAYLOR RD	NE 1/2 - 1 (0.780 mi.)	Y140	451
<u>Lower Elevation</u>	<u>Address</u>	<u>Direction / Distance</u>	<u>Map ID</u>	<u>Page</u>
26 REED STREET Facility Status: No Confirmed Contamination Data. No Action Required.	26 REED ST	SSE 1/2 - 1 (0.544 mi.)	Q97	387
NEW BRUNSWICK SAW SE Facility Status: Assigned to Lead Bureau.	5 GREEK LN	ENE 1/2 - 1 (0.802 mi.)	Z149	470
PRIMUS SPORTSWEAR Facility Status: Assigned to RPIU. Under Investigation.	53 BRUNSWICK AVE	NE 1/2 - 1 (0.870 mi.)	AH168	504
1 SUMMERSHADE CIRCLE Facility Status: Assigned to Field Office. Under Investigation.	1 SUMMERSHADE CIR	NW 1/2 - 1 (0.890 mi.)	AI176	517

NJ HIST HWS: The Known Contaminated Sites in New Jersey report is a municipal listing of sites where contamination of soil and/or ground water is confirmed at levels greater than the applicable cleanup criteria or standards. Remedial activities are underway or required at the sites with an on-site source(s) of contamination and at locations where the source(s) of contamination is unknown. Sites with completed remedial work that require engineering and/or institutional controls have reporting measures in place to ensure the effectiveness of past actions, and some include maintenance and/or monitoring

A review of the NJ HIST HWS list, as provided by EDR, and dated 05/09/2008 has revealed that there is

EXECUTIVE SUMMARY

1 NJ HIST HWS site within approximately 0.001 miles of the target property.

<u>Equal/Higher Elevation</u>	<u>Address</u>	<u>Direction / Distance</u>	<u>Map ID</u>	<u>Page</u>
B & L TIRE Case Status: Active Case ID: 009561	425 PLAINFIELD AVE	0 - 1/8 (0.000 mi.)	A21	67

State and tribal leaking storage tank lists

NJ LUST: A listing of regulated Underground Storage Tanks that have a cleanup underway.

A review of the NJ LUST list, as provided by EDR, and dated 02/18/2020 has revealed that there are 3 NJ LUST sites within approximately 0.5 miles of the target property.

<u>Lower Elevation</u>	<u>Address</u>	<u>Direction / Distance</u>	<u>Map ID</u>	<u>Page</u>
PISCATAWAY BD OF ED Case Id: 012896	ETHEL RD	NNW 0 - 1/8 (0.005 mi.)	22	73
US POSTAL SERVICE Case Id: 024217	21 KILMER RD	SSW 1/8 - 1/4 (0.244 mi.)	I58	279
ROMARK LOGISTICS Case Id: 001302	8 10 B COURT S	SSW 1/4 - 1/2 (0.472 mi.)	O82	330

NJ HIST LUST: This listing is no longer updated or maintained by the DEP.

A review of the NJ HIST LUST list, as provided by EDR, and dated 09/17/2002 has revealed that there are 8 NJ HIST LUST sites within approximately 0.5 miles of the target property.

<u>Equal/Higher Elevation</u>	<u>Address</u>	<u>Direction / Distance</u>	<u>Map ID</u>	<u>Page</u>
MEILACH WOODWORK Case Id: 91-04-24-1103 Facility Status: Site Issued Letter of No Further Action for Area(s) Of Concern	9 KILMER CT	S 0 - 1/8 (0.044 mi.)	B24	86

<u>Lower Elevation</u>	<u>Address</u>	<u>Direction / Distance</u>	<u>Map ID</u>	<u>Page</u>
CHILDCRAFT EDUCATION Case Id: 94-10-20-1507 Facility Status: Site Issued Letter of No Further Action for Area(s) Of Concern	20 KILMER RD	SSW 1/8 - 1/4 (0.209 mi.)	43	214
CAMP KILMER Case Id: 98-04-27-0939-26 Facility Status: Case Awaiting Assignment	433 PLAINFIELD AVE	SE 1/8 - 1/4 (0.238 mi.)	J54	269
UNITED STATES POSTAL Facility Status: Case Awaiting Assignment	21 KILMER ROAD	SSW 1/8 - 1/4 (0.244 mi.)	I56	278
SGT JOYCE KILMER ARM Case Id: 96-07-30-1352-59 Facility Status: Site Issued Letter of No Further Action for Area(s) Of Concern	91 TRUMAN DR	SW 1/4 - 1/2 (0.324 mi.)	70	307
HALLS WAREHOUSE Case Id: 91-02-19-1203 Facility Status: Site Issued Letter of No Further Action for Area(s) Of Concern	12 THURMAN DR	SSW 1/4 - 1/2 (0.427 mi.)	M77	324
MILLER SUPPLY CORP	5 S TRUMAN DR	SSW 1/4 - 1/2 (0.461 mi.)	O80	327

EXECUTIVE SUMMARY

Facility Status: Site Issued Letter of No Further Action for Area(s) Of Concern

SUPERMARKETS GENERAL **B COURT S** **SSW 1/4 - 1/2 (0.470 mi.)** **O81** **328**
 Case Id: 90-11-19-0912
 Facility Status: Site Issued Letter of No Further Action for Area(s) Of Concern

State and tribal registered storage tank lists

NJ UST: The Underground Storage Tank database contains registered USTs. USTs are regulated under Subtitle I of the Resource Conservation and Recovery Act (RCRA). The data come from the Department of Environmental Protection & Energy's UST Data.

A review of the NJ UST list, as provided by EDR, and dated 11/20/2019 has revealed that there are 13 NJ UST sites within approximately 0.25 miles of the target property.

<u>Equal/Higher Elevation</u>	<u>Address</u>	<u>Direction / Distance</u>	<u>Map ID</u>	<u>Page</u>
B & L TIRE Facility Id: 009561 Tank Status: Removed	425 PLAINFIELD AVE	0 - 1/8 (0.000 mi.)	A21	67
MIELACH CO Facility Id: 019391 Tank Status: Removed	9 KILMER CT	S 0 - 1/8 (0.044 mi.)	B25	87
ATLAS DOOR CORP Facility Id: 026636 Tank Status: Removed	116 TRUMAN DR	WSW 1/8 - 1/4 (0.165 mi.)	36	187
HALLS WAREHOUSE CORP Facility Id: 019587 Tank Status: Removed	112 TRUMAN DR	WSW 1/8 - 1/4 (0.187 mi.)	F38	195
<u>Lower Elevation</u>	<u>Address</u>	<u>Direction / Distance</u>	<u>Map ID</u>	<u>Page</u>
PISCATAWAY BD OF ED Facility Id: 012896 Tank Status: Removed	ETHEL RD	NNW 0 - 1/8 (0.005 mi.)	22	73
REVLON INC Facility Id: 019585 Tank Status: Removed	11 KILMER CT	SSW 0 - 1/8 (0.069 mi.)	D31	114
JFK HARTWYCK AT EDIS Facility Id: 025325 Tank Status: Removed	10 BRUNSWICK AVE	E 0 - 1/8 (0.124 mi.)	32	115
PHARMACEUTICAL FORMU Facility Id: 014084 Tank Status: Removed	460 PLAINFIELD AVE	SE 1/8 - 1/4 (0.131 mi.)	E35	124
CHILDCRAFT EDUCATION Facility Id: 022777 Tank Status: Removed	20 KILMER RD	SSW 1/8 - 1/4 (0.209 mi.)	43	214
A&J PRINTING CORPORA Facility Id: 019798 Tank Status: Removed	7 KILMER RD	SSE 1/8 - 1/4 (0.218 mi.)	G45	219
LIGHTOLIER EDISON	3 KILMER RD	SSE 1/8 - 1/4 (0.234 mi.)	H48	224

EXECUTIVE SUMMARY

Facility Id: 004994
 Tank Status: Removed

US POSTAL SERVICE	21 KILMER RD	SSW 1/8 - 1/4 (0.244 mi.)	I58	279
Facility Id: 011915 Tank Status: Removed				
CHILDCRAFT EDUCATION	1 KILMER RD	SSE 1/8 - 1/4 (0.246 mi.)	H67	306
Facility Id: 019586 Tank Status: Removed				

State and tribal institutional control / engineering control registries

NJ ENG CONTROLS: Legal Document that restricts the use of contaminated property; holds owner(s) to the regulatory/statutory requirements for cleanup.

A review of the NJ ENG CONTROLS list, as provided by EDR, and dated 11/01/2018 has revealed that there are 2 NJ ENG CONTROLS sites within approximately 0.5 miles of the target property.

<u>Lower Elevation</u>	<u>Address</u>	<u>Direction / Distance</u>	<u>Map ID</u>	<u>Page</u>
LITTLE FLOWER MONTES Site ID: 491020	2 KILMER RD	SSE 1/8 - 1/4 (0.236 mi.)	H51	255
CAMP KILMER Site ID: 175029	433 PLAINFIELD AVE	SE 1/8 - 1/4 (0.238 mi.)	J54	269

NJ INST CONTROL: Sites where engineering and/or institutional controls remain in place as part of a remedial action to address soil and/or groundwater contamination. These restrictions ensure protection of human health and the environment as long as they are maintained.

A review of the NJ INST CONTROL list, as provided by EDR, and dated 04/05/2019 has revealed that there are 5 NJ INST CONTROL sites within approximately 0.5 miles of the target property.

<u>Equal/Higher Elevation</u>	<u>Address</u>	<u>Direction / Distance</u>	<u>Map ID</u>	<u>Page</u>
B & L TIRE Facility Id: 5947	425 PLAINFIELD AVE	0 - 1/8 (0.000 mi.)	A21	67
<u>Lower Elevation</u>	<u>Address</u>	<u>Direction / Distance</u>	<u>Map ID</u>	<u>Page</u>
PHARMACEUTICAL FORMU Facility Id: 5948	460 PLAINFIELD AVE	SE 1/8 - 1/4 (0.131 mi.)	E35	124
LITTLE FLOWER MONTES Facility Id: 491020	2 KILMER RD	SSE 1/8 - 1/4 (0.236 mi.)	H51	255
CAMP KILMER Facility Id: 175029	433 PLAINFIELD AVE	SE 1/8 - 1/4 (0.238 mi.)	J54	269
SHELL SERVICE STATIO Facility Id: 5389	1649 STELTON RD	NNW 1/4 - 1/2 (0.377 mi.)	71	308

EXECUTIVE SUMMARY

State and tribal Brownfields sites

NJ BROWNFIELDS: Brownfields are identified as former or current commercial or industrial use sites that are presently vacant or underutilized, on which there is suspected to have been a discharge of a contamination to the soil or groundwater at concentrations greater than applicable cleanup criteria.

A review of the NJ BROWNFIELDS list, as provided by EDR, and dated 03/26/2020 has revealed that there are 8 NJ BROWNFIELDS sites within approximately 0.5 miles of the target property.

<u>Equal/Higher Elevation</u>	<u>Address</u>	<u>Direction / Distance</u>	<u>Map ID</u>	<u>Page</u>
<i>B & L TIRE</i> PStatus: DEP Case	<i>425 PLAINFIELD AVE</i>	<i>0 - 1/8 (0.000 mi.)</i>	<i>A21</i>	<i>67</i>
<u>Lower Elevation</u>	<u>Address</u>	<u>Direction / Distance</u>	<u>Map ID</u>	<u>Page</u>
<i>PISCATAWAY BD OF ED</i> PStatus: DEP Case	<i>ETHEL RD</i>	<i>NNW 0 - 1/8 (0.005 mi.)</i>	<i>22</i>	<i>73</i>
<i>PHARMACEUTICAL FORMU</i> PStatus: DEP Case	<i>460 PLAINFIELD AVE</i>	<i>SE 1/8 - 1/4 (0.131 mi.)</i>	<i>E35</i>	<i>124</i>
<i>LIGHTOLIER EDISON</i> PStatus: DEP Case	<i>3 KILMER RD</i>	<i>SSE 1/8 - 1/4 (0.234 mi.)</i>	<i>H48</i>	<i>224</i>
<i>CONTINENTAL CAN COMP</i> PStatus: DEP Case	<i>24 KILMER ROAD</i>	<i>SSW 1/8 - 1/4 (0.237 mi.)</i>	<i>I53</i>	<i>264</i>
<i>CAMP KILMER</i> PStatus: DEP Case	<i>433 PLAINFIELD AVE</i>	<i>SE 1/8 - 1/4 (0.238 mi.)</i>	<i>J54</i>	<i>269</i>
<i>US POSTAL SERVICE KI</i> PStatus: DEP Case	<i>21 KILMER RD</i>	<i>SSW 1/8 - 1/4 (0.244 mi.)</i>	<i>I61</i>	<i>290</i>
<i>SHELL SERVICE STATIO</i> PStatus: DEP Case	<i>1649 STELTON RD</i>	<i>NNW 1/4 - 1/2 (0.377 mi.)</i>	<i>71</i>	<i>308</i>

ADDITIONAL ENVIRONMENTAL RECORDS

Other Ascertainable Records

RCRA NonGen / NLR: RCRAInfo is EPA's comprehensive information system, providing access to data supporting the Resource Conservation and Recovery Act (RCRA) of 1976 and the Hazardous and Solid Waste Amendments (HSWA) of 1984. The database includes selective information on sites which generate, transport, store, treat and/or dispose of hazardous waste as defined by the Resource Conservation and Recovery Act (RCRA). Non-Generators do not presently generate hazardous waste.

A review of the RCRA NonGen / NLR list, as provided by EDR, and dated 12/16/2019 has revealed that there are 8 RCRA NonGen / NLR sites within approximately 0.25 miles of the target property.

<u>Equal/Higher Elevation</u>	<u>Address</u>	<u>Direction / Distance</u>	<u>Map ID</u>	<u>Page</u>
<i>ATLAS DOOR CORP</i> EPA ID:: NJD084036508	<i>116 TRUMAN DR</i>	<i>WSW 1/8 - 1/4 (0.165 mi.)</i>	<i>36</i>	<i>187</i>
<u>Lower Elevation</u>	<u>Address</u>	<u>Direction / Distance</u>	<u>Map ID</u>	<u>Page</u>
<i>KLEENSTAR CLEANERS</i>	<i>4 BRUNSWICK AVE</i>	<i>ESE 0 - 1/8 (0.057 mi.)</i>	<i>C27</i>	<i>107</i>

EXECUTIVE SUMMARY

EPA ID:: NJD982536237				
REVLON CONSUMER PROD EPA ID:: NJP000907584	11 KILMER COURT	SSW 0 - 1/8 (0.069 mi.)	D30	113
PHARMACEUTICAL FORMU EPA ID:: NJD002037307	460 PLAINFIELD AVE	SE 1/8 - 1/4 (0.131 mi.)	E35	124
ANGELICA EPA ID:: NJR000070573	7 KILMER RD	SSE 1/8 - 1/4 (0.218 mi.)	G44	215
MARK LIGHTING FIXTUR EPA ID:: NJD055930127	3 KILMER RD	SSE 1/8 - 1/4 (0.234 mi.)	H47	221
LIGHTOLIER EDISON EPA ID:: NJD980765465	3 KILMER RD	SSE 1/8 - 1/4 (0.234 mi.)	H48	224
AMERICAN LEATHER MFG EPA ID:: NJD047512611	24 KILMER RD	SSW 1/8 - 1/4 (0.237 mi.)	I52	259

UXO: A listing of unexploded ordnance site locations

A review of the UXO list, as provided by EDR, and dated 12/31/2017 has revealed that there is 1 UXO site within approximately 1 mile of the target property.

<u>Lower Elevation</u>	<u>Address</u>	<u>Direction / Distance</u>	<u>Map ID</u>	<u>Page</u>
MMRP-ASR		WSW 1/2 - 1 (0.516 mi.)	90	361

NJ AIRS: An emission inventory is an estimate of air pollutant emissions in a given area. Emission inventories are fundamental building blocks used to develop air quality control strategies on a local, regional and national level. Emission inventories are also used to estimate the progress of an air quality program.

A review of the NJ AIRS list, as provided by EDR, and dated 07/23/2019 has revealed that there is 1 NJ AIRS site within approximately 0.001 miles of the target property.

<u>Equal/Higher Elevation</u>	<u>Address</u>	<u>Direction / Distance</u>	<u>Map ID</u>	<u>Page</u>
B & L TIRE Facility Number: A1810	425 PLAINFIELD AVE	0 - 1/8 (0.000 mi.)	A21	67

NJ DRYCLEANERS: A listing of registered drycleaners.

A review of the NJ DRYCLEANERS list, as provided by EDR, and dated 02/05/2020 has revealed that there is 1 NJ DRYCLEANERS site within approximately 0.25 miles of the target property.

<u>Lower Elevation</u>	<u>Address</u>	<u>Direction / Distance</u>	<u>Map ID</u>	<u>Page</u>
AVIS DRY CLEANER & S Facility Id: L1650	4 BRUNSWICK AVE	ESE 0 - 1/8 (0.057 mi.)	C26	106

EXECUTIVE SUMMARY

NJ ISRA: The ISRA process begins with determining if the Act applies to your type of business and transaction. The provisions of ISRA only apply to industrial establishments. What is an industrial establishment? The term "industrial establishment" refers to the type of business operations and transactions that would subject a facility to review under ISRA. An industrial establishment must meet each of the following three criteria: The place of business or real property at which such business is conducted, having a North American Industry Classification System (NAICS) code listed in N.J.A.C. 7:26 B - Appendix C subject to the specified exceptions and limitations. The place of business must have been engaged in operations on or after December 31, 1983; and The place of business must involve the generation, manufacture, refining, transportation, treatment, storage, handling, or disposal of hazardous substances or hazardous wastes.

A review of the NJ ISRA list, as provided by EDR, and dated 12/24/2019 has revealed that there are 11 NJ ISRA sites within approximately 0.5 miles of the target property.

<u>Equal/Higher Elevation</u>	<u>Address</u>	<u>Direction / Distance</u>	<u>Map ID</u>	<u>Page</u>
ATLAS DOOR CORP Pi Number: 026636 Case Status: NFA (No Further Action) HISTORIC	116 TRUMAN DR	WSW 1/8 - 1/4 (0.165 mi.)	36	187
Lower Elevation	Address	Direction / Distance	Map ID	Page
REVLON INC Pi Number: 019585 Case Status: NFA (No Further Action) HISTORIC	11 KILMER CT	SSW 0 - 1/8 (0.069 mi.)	D31	114
PHARMACEUTICAL FORMU Pi Number: 014084 Case Status: Assigned to Program Case Status: Waiver from ECRA/ISRA Case Status: LSRP Oversight Case Status: RAO-E (Limited Restricted Use) Case Status: NFA (No Further Action) HISTORIC	460 PLAINFIELD AVE	SE 1/8 - 1/4 (0.131 mi.)	E35	124
A&J PRINTING CORPORA Pi Number: 019798 Case Status: Withdrawn from ECRA/ISRA Case Status: NFA (No Further Action) HISTORIC	7 KILMER RD	SSE 1/8 - 1/4 (0.218 mi.)	G45	219
LIGHTOLIER EDISON Pi Number: 004994 Case Status: Assigned to Program Case Status: NFA-A (Unrestricted Use) Case Status: LSRP Oversight Case Status: RAO-A (Unrestricted Use) Case Status: NFA (No Further Action) HISTORIC <i>*Additional key fields are available in the Map Findings section</i>	3 KILMER RD	SSE 1/8 - 1/4 (0.234 mi.)	H48	224
CONTINENTAL CAN COMP Pi Number: G000002880 Case Status: Waiver from ECRA/ISRA Case Status: NFA-E (Limited Restricted Use)	24 KILMER ROAD	SSW 1/8 - 1/4 (0.237 mi.)	I53	264
ALPINE AROMATICS INT Pi Number: 224094 Case Status: Assigned to Program Case Status: NFA-E (Unrestricted Use)	51 W ETHEL RD	NW 1/8 - 1/4 (0.245 mi.)	K64	303
UNIVERSAL PRESERVACH Pi Number: 298376 Case Status: Assigned to Program	33 TRUMAN DR S	SSW 1/4 - 1/2 (0.413 mi.)	M72	315

EXECUTIVE SUMMARY

Case Status: NFA-E (Unrestricted Use)				
PRATT & WAREHOUSE CO	25 SOUTH TRUMAN DRIV	SSW 1/4 - 1/2 (0.421 mi.)	M73	316
Pi Number: G000042705				
Case Status: NFA-A (Area of Concern) HISTORIC				
MATTEL INC	ONE TRUMAN DR SOUTH	S 1/4 - 1/2 (0.423 mi.)	N75	317
Pi Number: 016315				
Case Status: NFA (No Further Action) HISTORIC				
REVENT INC	100 WEST ETHEL ROAD	WNW 1/4 - 1/2 (0.455 mi.)	78	327
Pi Number: G000042549				
Case Status: NFA-E (Entire Site) HISTORIC				

NJ MANIFEST: Hazardous waste manifest information.

A review of the NJ MANIFEST list, as provided by EDR, and dated 12/31/2018 has revealed that there are 10 NJ MANIFEST sites within approximately 0.25 miles of the target property.

<u>Equal/Higher Elevation</u>	<u>Address</u>	<u>Direction / Distance</u>	<u>Map ID</u>	<u>Page</u>
LAWLER MFG CORP EPA Id: NJD982719734	7 KILMER CT	S 0 - 1/8 (0.041 mi.)	B23	82
MIELACH CO EPA Id: NJD002202554	9 KILMER CT	S 0 - 1/8 (0.044 mi.)	B25	87
RAND DIVERSIFIED INC EPA Id: NJR000073726	112 TRUMAN DR	WSW 1/8 - 1/4 (0.187 mi.)	F40	198
<u>Lower Elevation</u>	<u>Address</u>	<u>Direction / Distance</u>	<u>Map ID</u>	<u>Page</u>
PISCATAWAY BD OF ED EPA Id: NJD982179038	ETHEL RD	NNW 0 - 1/8 (0.005 mi.)	22	73
KLEENSTAR CLEANERS EPA Id: NJD982536237	4 BRUNSWICK AVE	ESE 0 - 1/8 (0.057 mi.)	C27	107
PHARMACEUTICAL FORMU EPA Id: NJR000056010 EPA Id: NJD002037307	460 PLAINFIELD AVE	SE 1/8 - 1/4 (0.131 mi.)	E35	124
ANGELICA EPA Id: NJR000070573	7 KILMER RD	SSE 1/8 - 1/4 (0.218 mi.)	G44	215
MARK LIGHTING FIXTUR EPA Id: NJD055930127	3 KILMER ROAD	SSE 1/8 - 1/4 (0.234 mi.)	H49	234
USPS - KILMER P&C VM EPA Id: NJ6001780018	21 KILMER RD & TRUMA	SSW 1/8 - 1/4 (0.244 mi.)	I59	283
SOZIO INC EPA Id: NJR986623544	51 ETHEL RD W	NW 1/8 - 1/4 (0.245 mi.)	K63	299

EXECUTIVE SUMMARY

PA MANIFEST: Hazardous waste manifest information.

A review of the PA MANIFEST list, as provided by EDR, and dated 06/30/2018 has revealed that there are 2 PA MANIFEST sites within approximately 0.25 miles of the target property.

<u>Lower Elevation</u>	<u>Address</u>	<u>Direction / Distance</u>	<u>Map ID</u>	<u>Page</u>
CVS/PFI Generator EPA Id: NJR000056010	460 PLAINFIELD AVE	SE 1/8 - 1/4 (0.131 mi.)	E33	116
MARK LIGHTING Generator EPA Id: NJD055930127	THREE KILMER ROAD	SSE 1/8 - 1/4 (0.245 mi.)	J66	305

NY MANIFEST: Manifest is a document that lists and tracks hazardous waste from the generator through transporters to a TSD facility.

A review of the NY MANIFEST list, as provided by EDR, and dated 01/01/2019 has revealed that there are 3 NY MANIFEST sites within approximately 0.25 miles of the target property.

<u>Lower Elevation</u>	<u>Address</u>	<u>Direction / Distance</u>	<u>Map ID</u>	<u>Page</u>
PISCATAWAY BD OF ED EPA ID: NJD982179038	ETHEL RD	NNW 0 - 1/8 (0.005 mi.)	22	73
PHARMACEUTICAL FORMU EPA ID: NJR000056010 EPA ID: NJD002037307	460 PLAINFIELD AVE	SE 1/8 - 1/4 (0.131 mi.)	E35	124
SOZIO INC EPA ID: NJR986623544	51 ETHEL RD W	NW 1/8 - 1/4 (0.245 mi.)	K62	298

EDR HIGH RISK HISTORICAL RECORDS

EDR Exclusive Records

EDR Hist Cleaner: EDR has searched selected national collections of business directories and has collected listings of potential dry cleaner sites that were available to EDR researchers. EDR's review was limited to those categories of sources that might, in EDR's opinion, include dry cleaning establishments. The categories reviewed included, but were not limited to dry cleaners, cleaners, laundry, laundromat, cleaning/laundry, wash & dry etc. This database falls within a category of information EDR classifies as "High Risk Historical Records", or HRHR. EDR's HRHR effort presents unique and sometimes proprietary data about past sites and operations that typically create environmental concerns, but may not show up in current government records searches.

A review of the EDR Hist Cleaner list, as provided by EDR, has revealed that there is 1 EDR Hist Cleaner site within approximately 0.125 miles of the target property.

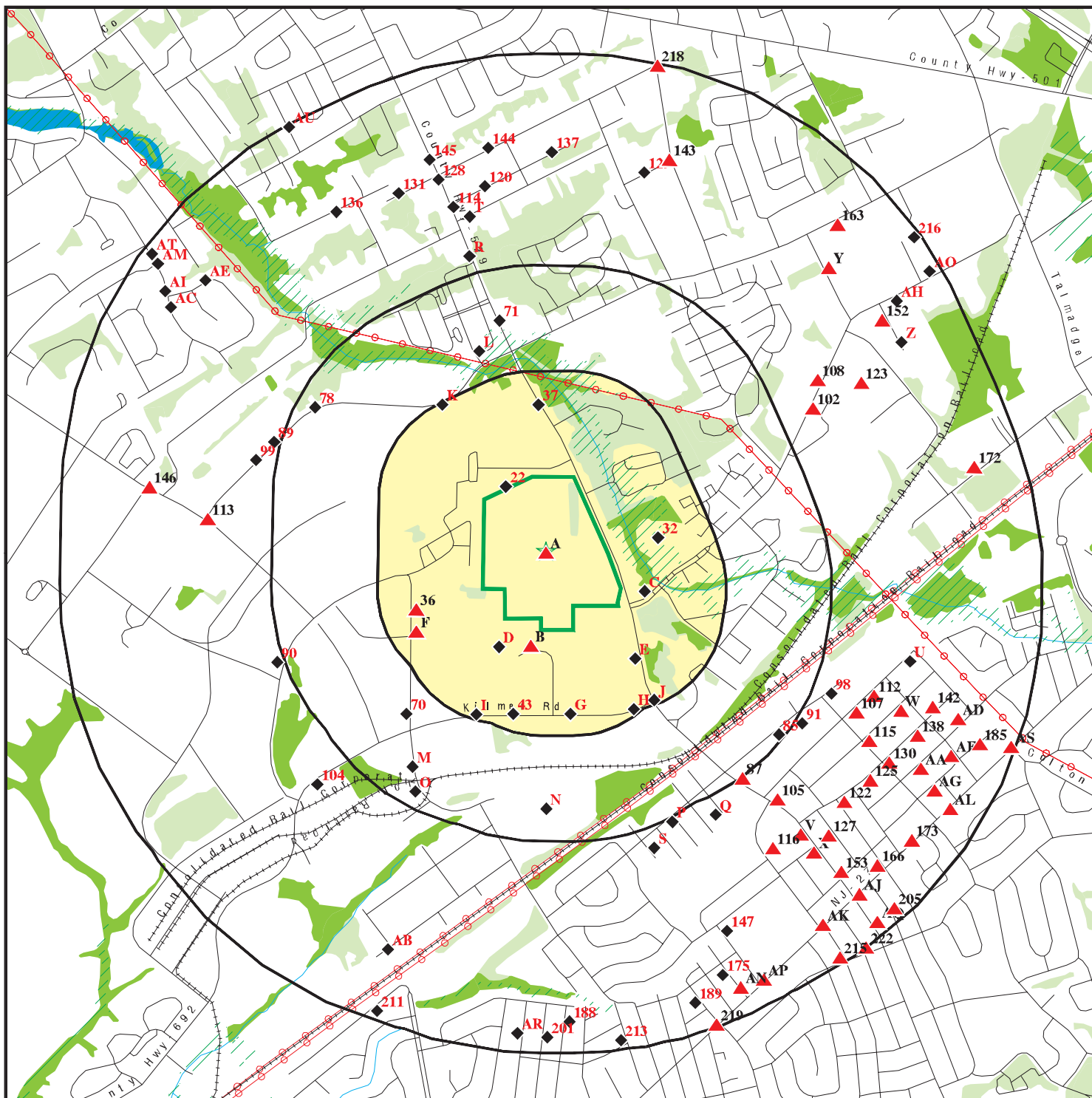
<u>Lower Elevation</u>	<u>Address</u>	<u>Direction / Distance</u>	<u>Map ID</u>	<u>Page</u>
KLEENSTAR INC	4 BRUNSWICK AVE STE	ESE 0 - 1/8 (0.057 mi.)	C28	111













EXECUTIVE SUMMARY

Due to poor or inadequate address information, the following sites were not mapped. Count: 16 records.

<u>Site Name</u>	<u>Database(s)</u>
MONROE SPEED WASH	NJ SHWS, NJ NJEMS
205 JOYCE KILMER AVENUE	NJ VCP
US POST OFFICE FORDS BRANCH	NJ VCP
CAMP KILMER	SEMS-ARCHIVE
AREA OF	NJ Release
AT INTERSECTION SLEEPYHOLLOW &	NJ Release
RIVENDELL CONSTRUCTION SITE	NJ Release
AREA OF REMINGTON CT AND	NJ Release
AREA OF	NJ Release
	NJ Release
	NJ Release
	NJ Release
	NJ Release
	NJ Release
	NJ Release
	NJ Release
	NJ Release
	NJ Release
	NJ Release
	NJ Release
	NJ Release
	NJ Release
AREA OF	NJ Release

OVERVIEW MAP - 6063057.9S



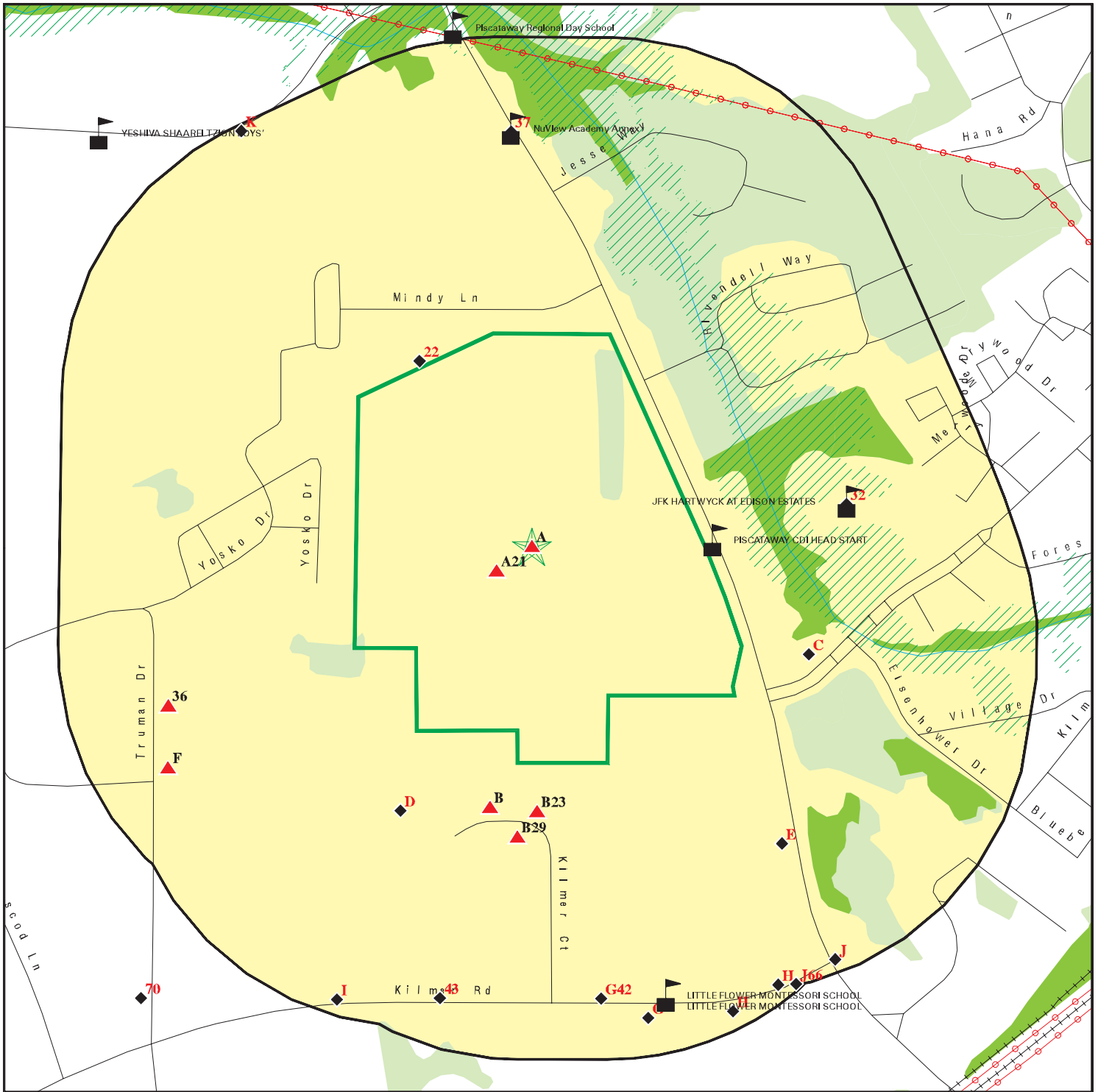
-  Target Property
-  Sites at elevations higher than or equal to the target property
-  Sites at elevations lower than the target property
-  Manufactured Gas Plants
-  National Priority List Sites
-  Dept. Defense Sites
-  Indian Reservations BIA
-  Power transmission lines
-  Special Flood Hazard Area (1%)
-  0.2% Annual Chance Flood Hazard
-  National Wetland Inventory
-  State Wetlands

This report includes Interactive Map Layers to display and/or hide map information. The legend includes only those icons for the default map view.

SITE NAME: Edison Job Corps Center
 ADDRESS: 500 Plainfield Avenue
 Edison NJ 08817
 LAT/LONG: 40.526155 / 74.417633

CLIENT: Parsons
 CONTACT: Trevor Moore
 INQUIRY #: 6063057.9s
 DATE: May 13, 2020 3:00 pm

DETAIL MAP - 6063057.9S



- Target Property
- Sites at elevations higher than or equal to the target property
- Sites at elevations lower than the target property
- Manufactured Gas Plants
- Sensitive Receptors
- National Priority List Sites
- Dept. Defense Sites



- Indian Reservations BIA
- Power transmission lines
- Special Flood Hazard Area (1%)
- 0.2% Annual Chance Flood Hazard
- National Wetland Inventory
- State Wetlands



This report includes Interactive Map Layers to display and/or hide map information. The legend includes only those icons for the default map view.

<p>SITE NAME: Edison Job Corps Center ADDRESS: 500 Plainfield Avenue Edison NJ 08817 LAT/LONG: 40.526155 / 74.417633</p>	<p>CLIENT: Parsons CONTACT: Trevor Moore INQUIRY #: 6063057.9s DATE: May 13, 2020 3:00 pm</p>
---	--

MAP FINDINGS SUMMARY

Database	Search Distance (Miles)	Target Property	< 1/8	1/8 - 1/4	1/4 - 1/2	1/2 - 1	> 1	Total Plotted
STANDARD ENVIRONMENTAL RECORDS								
<i>Federal NPL site list</i>								
NPL	1.000		0	0	0	0	NR	0
Proposed NPL	1.000		0	0	0	0	NR	0
NPL LIENS	1.000		0	0	0	0	NR	0
<i>Federal Delisted NPL site list</i>								
Delisted NPL	1.000		0	0	0	0	NR	0
<i>Federal CERCLIS list</i>								
FEDERAL FACILITY	0.500		0	0	0	NR	NR	0
SEMS	0.500		0	0	0	NR	NR	0
<i>Federal CERCLIS NFRAP site list</i>								
SEMS-ARCHIVE	0.500		0	0	1	NR	NR	1
<i>Federal RCRA CORRACTS facilities list</i>								
CORRACTS	1.000		0	0	1	1	NR	2
<i>Federal RCRA non-CORRACTS TSD facilities list</i>								
RCRA-TSDF	0.500		0	0	1	NR	NR	1
<i>Federal RCRA generators list</i>								
RCRA-LQG	0.250		0	1	NR	NR	NR	1
RCRA-SQG	0.250		2	2	NR	NR	NR	4
RCRA-VSQG	0.250	1	2	1	NR	NR	NR	4
<i>Federal institutional controls / engineering controls registries</i>								
LUCIS	0.500		0	0	0	NR	NR	0
US ENG CONTROLS	0.500		0	0	0	NR	NR	0
US INST CONTROLS	0.500		0	0	0	NR	NR	0
<i>Federal ERNS list</i>								
ERNS	0.001		0	NR	NR	NR	NR	0
<i>State- and tribal - equivalent CERCLIS</i>								
NJ SHWS	1.000	3	3	12	10	129	NR	157
NJ HWS RE-EVAL	1.000		0	0	0	5	NR	5
NJ HIST HWS	0.001	1	1	NR	NR	NR	NR	2
<i>State and tribal landfill and/or solid waste disposal site lists</i>								
NJ SWF/LF	0.500		0	0	0	NR	NR	0
<i>State and tribal leaking storage tank lists</i>								
NJ LUST	0.500	1	1	1	1	NR	NR	4
INDIAN LUST	0.500		0	0	0	NR	NR	0

MAP FINDINGS SUMMARY

Database	Search Distance (Miles)	Target Property	< 1/8	1/8 - 1/4	1/4 - 1/2	1/2 - 1	> 1	Total Plotted
NJ HIST LUST	0.500	2	1	3	4	NR	NR	10
State and tribal registered storage tank lists								
FEMA UST	0.250		0	0	NR	NR	NR	0
NJ UST	0.250	2	5	8	NR	NR	NR	15
NJ MAJOR FACILITIES	0.500		0	0	0	NR	NR	0
INDIAN UST	0.250		0	0	NR	NR	NR	0
State and tribal institutional control / engineering control registries								
NJ ENG CONTROLS	0.500		0	2	0	NR	NR	2
NJ INST CONTROL	0.500		1	3	1	NR	NR	5
State and tribal voluntary cleanup sites								
NJ VCP	0.500		0	0	0	NR	NR	0
INDIAN VCP	0.500		0	0	0	NR	NR	0
NJ PF	1.000		0	0	0	0	NR	0
State and tribal Brownfields sites								
NJ BROWNFIELDS	0.500	1	2	5	1	NR	NR	9
<u>ADDITIONAL ENVIRONMENTAL RECORDS</u>								
Local Brownfield lists								
US BROWNFIELDS	0.500		0	0	0	NR	NR	0
Local Lists of Landfill / Solid Waste Disposal Sites								
NJ HIST LF	0.500		0	0	0	NR	NR	0
NJ SWRCY	0.500		0	0	0	NR	NR	0
INDIAN ODI	0.500		0	0	0	NR	NR	0
ODI	0.500		0	0	0	NR	NR	0
DEBRIS REGION 9	0.500		0	0	0	NR	NR	0
IHS OPEN DUMPS	0.500		0	0	0	NR	NR	0
Local Lists of Hazardous waste / Contaminated Sites								
NJ NJEMS	0.001	2	0	NR	NR	NR	NR	2
US HIST CDL	0.001		0	NR	NR	NR	NR	0
US CDL	0.001		0	NR	NR	NR	NR	0
Local Land Records								
NJ LIENS	0.001		0	NR	NR	NR	NR	0
LIENS 2	0.001		0	NR	NR	NR	NR	0
Records of Emergency Release Reports								
HMIRS	0.001		0	NR	NR	NR	NR	0
NJ SPILLS	0.001	4	0	NR	NR	NR	NR	4
NJ Release	0.001	7	0	NR	NR	NR	NR	7
NJ SPILLS 90	0.001		0	NR	NR	NR	NR	0

MAP FINDINGS SUMMARY

Database	Search Distance (Miles)	Target Property	< 1/8	1/8 - 1/4	1/4 - 1/2	1/2 - 1	> 1	Total Plotted
NJ SPILLS 80	0.001		0	NR	NR	NR	NR	0
Other Ascertainable Records								
RCRA NonGen / NLR	0.250		2	6	NR	NR	NR	8
FUDS	1.000		0	0	0	0	NR	0
DOD	1.000		0	0	0	0	NR	0
SCRD DRYCLEANERS	0.500		0	0	0	NR	NR	0
US FIN ASSUR	0.001		0	NR	NR	NR	NR	0
EPA WATCH LIST	0.001		0	NR	NR	NR	NR	0
2020 COR ACTION	0.250		0	0	NR	NR	NR	0
TSCA	0.001		0	NR	NR	NR	NR	0
TRIS	0.001		0	NR	NR	NR	NR	0
SSTS	0.001		0	NR	NR	NR	NR	0
ROD	1.000		0	0	0	0	NR	0
RMP	0.001		0	NR	NR	NR	NR	0
RAATS	0.001		0	NR	NR	NR	NR	0
PRP	0.001		0	NR	NR	NR	NR	0
PADS	0.001		0	NR	NR	NR	NR	0
ICIS	0.001		0	NR	NR	NR	NR	0
FTTS	0.001		0	NR	NR	NR	NR	0
MLTS	0.001		0	NR	NR	NR	NR	0
COAL ASH DOE	0.001		0	NR	NR	NR	NR	0
COAL ASH EPA	0.500		0	0	0	NR	NR	0
PCB TRANSFORMER	0.001		0	NR	NR	NR	NR	0
RADINFO	0.001		0	NR	NR	NR	NR	0
HIST FTTS	0.001		0	NR	NR	NR	NR	0
DOT OPS	0.001		0	NR	NR	NR	NR	0
CONSENT	1.000		0	0	0	0	NR	0
INDIAN RESERV	1.000		0	0	0	0	NR	0
FUSRAP	1.000		0	0	0	0	NR	0
UMTRA	0.500		0	0	0	NR	NR	0
LEAD SMELTERS	0.001		0	NR	NR	NR	NR	0
US AIRS	0.001	1	0	NR	NR	NR	NR	1
US MINES	0.250		0	0	NR	NR	NR	0
ABANDONED MINES	0.250		0	0	NR	NR	NR	0
FINDS	0.001	2	0	NR	NR	NR	NR	2
UXO	1.000		0	0	0	1	NR	1
ECHO	0.001	1	0	NR	NR	NR	NR	1
DOCKET HWC	0.001		0	NR	NR	NR	NR	0
FUELS PROGRAM	0.250		0	0	NR	NR	NR	0
NJ AIRS	0.001	1	1	NR	NR	NR	NR	2
NJ CHROME	0.500		0	0	0	NR	NR	0
NJ COAL ASH	0.500		0	0	0	NR	NR	0
NJ DRYCLEANERS	0.250		1	0	NR	NR	NR	1
NJ Financial Assurance	0.001		0	NR	NR	NR	NR	0
NJ GW CONTAM AREAS	0.001		0	NR	NR	NR	NR	0
NJ HIST MAJOR FACILITIES	0.500		0	0	0	NR	NR	0
NJ ISRA	0.500		1	6	4	NR	NR	11
NJ MANIFEST	0.250	1	4	6	NR	NR	NR	11
PA MANIFEST	0.250		0	2	NR	NR	NR	2
NY MANIFEST	0.250		1	2	NR	NR	NR	3

MAP FINDINGS SUMMARY

Database	Search Distance (Miles)	Target Property	< 1/8	1/8 - 1/4	1/4 - 1/2	1/2 - 1	> 1	Total Plotted
NJ NPDES	0.001		0	NR	NR	NR	NR	0
NJ UIC	0.001		0	NR	NR	NR	NR	0
MINES MRDS	0.001		0	NR	NR	NR	NR	0
<u>EDR HIGH RISK HISTORICAL RECORDS</u>								
<i>EDR Exclusive Records</i>								
EDR MGP	1.000		0	0	0	0	NR	0
EDR Hist Auto	0.125		0	NR	NR	NR	NR	0
EDR Hist Cleaner	0.125		1	NR	NR	NR	NR	1
<u>EDR RECOVERED GOVERNMENT ARCHIVES</u>								
<i>Exclusive Recovered Govt. Archives</i>								
NJ RGA HWS	0.001	1	0	NR	NR	NR	NR	1
NJ RGA LF	0.001		0	NR	NR	NR	NR	0
NJ RGA LUST	0.001	1	0	NR	NR	NR	NR	1
- Totals --		32	29	60	24	136	0	281

NOTES:

TP = Target Property

NR = Not Requested at this Search Distance

Sites may be listed in more than one database

Map ID
Direction
Distance
Elevation

MAP FINDINGS

Site

Database(s) EDR ID Number
EPA ID Number

A1
Target
Property

500 PLAINFIELD AVE
EDISON TWP, NJ

NJ SPILLS S116192529
N/A

Site 1 of 21 in cluster A

Actual:
98 ft.

NJ SPILL:
Name: Not reported
Address: 500 PLAINFIELD AVE
City,State,Zip: EDISON TWP, NJ
Trenton Dispatch Log Number: 202649
Case Number: 06-09-05-0824-57
Notify Type: Not reported
Date Received: 09/05/2006
Location: Not reported
Other Location: Not reported
Incident Date: 09/03/2006
Incident Time: Not reported
A310 Letter: Not reported
Ref. Code: Not reported
COMU: Not reported
CAS Number: Not reported
Hazardous: Not reported
Incident Location: AREA OF
Facility Type: Commercial
Facility Phone: Not reported
Substance(s): Not reported
Substance Type: Not reported
Substance Identity: Not reported
TCPA Chemical: Not reported
Hazrds Material: Not reported
Amnt Released: Not reported
Release VE: Not reported
Contained: Not reported
Release Type: Not reported
Incident Desc: Not reported
Status at Spill: Not reported
NJ Spill Date: Not reported
NJ Spill Time: Not reported
NJ Spill Name: Not reported
NJ Spill Title: Not reported
NJ Spill Phone: Not reported
Other Date: Not reported
Other Time: Not reported
Other Name: Not reported
Other Title: Not reported
Other Phone: Not reported
Injuries: No
Public Exposure: No
Road Closed: No
Facility Evacuation: No
Receiving Water: Not reported
Public Evacuation: No
Police at Scene: No
Firemen at Scene: No
Contamination of: Not reported
Nature of Incident: Not reported
Wind Direction/Speed: Not reported
Assistance Requested: Not reported

Map ID
Direction
Distance
Elevation

MAP FINDINGS

Site

Database(s)

EDR ID Number
EPA ID Number

(Continued)

S116192529

Memo. Of Understanding: Not reported
Drill/trng Exercise: Not reported
Operator: Not reported
Contact Name: Not reported
Caller Name: Not reported
Caller Title: Not reported
Caller Address: Not reported
Caller City,St,Zip: Not reported
Caller Phone: Not reported
Responsible Party: Not reported
Responsible Party Name: Not reported
Responsible Party Contact: Not reported
Responsible Party Title: Not reported
Responsible Party Telephone: Not reported
Responsible Party Street: Not reported
Responsible Party Municipality: Not reported
Responsible Party State: Not reported
Responsible Party Zip: Not reported
Responsible City,St,Zip: Not reported
Responsible Party County: Not reported
Local Municipality: Not reported
Local Municipality Name: Not reported
Local Municipality Title: Not reported
Local Municipality Phone: Not reported
Local Municipality Date: Not reported
Local Municipality Time: Not reported
Incident Name: Not reported
Incident Referred To: Not reported
Incident Region: Not reported
Incident Phone: Not reported
Incident Date: Not reported
Comments: Not reported
Date A310 Letter Printed: Not reported
Date Local Authority Was Notified: Not reported
Date Update: Not reported
Date Report Faxed to Local Authority: Not reported
Local Authority Notification Date: Not reported
Reporter Name: REDACTED
Reporter Type: Other
Rep Received Date: 09/05/2006
Reporter Title: REDACTED
Reporter Orgzn: REDATED
Reporter Address: Not reported
Reporter City,St,Zip: Not reported
Reporter County: Not reported
Incident Type: Spill
Incident Status: Terminated
Incident Source Category: Other
Incident Source Name: PSEG
Incident Source Address: Not reported
Incident Source Address 2: Not reported
Incident Source City,St,Zip: NJ
Incident Source County: Not reported
DEP Requested: No
Confidential: Not reported

Map ID
Direction
Distance
Elevation

MAP FINDINGS

Site

Database(s)

EDR ID Number
EPA ID Number

A2
Target
Property

EDISON JOB CORPS CENTER
500 PLAINFIELD AVE
EDISON TWP, NJ 08817

NJ UST U004244063
N/A

Site 2 of 21 in cluster A

Actual:
98 ft.

UST:
Facility ID: 026619

Contact:

Owner Name: Not Identified Not Identified
Organization: SINCLAIR FARRINGTON
Contact Type(UST Reg): Facility Operator
Contact Address (UST Reg): Not reported
Contact Address 2 (UST Reg): Not reported
Contact City,St,Zip (UST Reg): Not reported

Owner Name: SINCLAIR FARRINGTON
Organization: US DEPARTMENT OF LABOR
Contact Type(UST Reg): Tank Owner
Contact Address (UST Reg): 500 PLAINFIEL AVE - EDISON JOB CORP CTR
Contact Address 2 (UST Reg): Not reported
Contact City,St,Zip (UST Reg): Edison, NJ 08817

Tanks:

Tank Id: TANK-112717
Tank Number: C801
Tank Status: Removed
Tank Status Date: 12/19/1996
Install Date: 01/01/1949
Tank Contents: Heating Oil (No. 2)
Tank Size: 500
Tank Compliance: No
Overfill: Yes
Compliance Monitoring?: No
Overfill Protection: Yes
Spill Containment: No
Tank Wellhead Protection: Not reported
Tank/Pipe Construction Type: Tank Bare steel
Tank/Pipe Construction Type: Pipe Bare steel
Tank/Pipe Monitor: Pipe None
Tank/Pipe Monitor: Tank None

Tank Id: TANK-112718
Tank Number: C806
Tank Status: Removed
Tank Status Date: 12/17/1996
Install Date: 01/01/1949
Tank Contents: Heating Oil (No. 2)
Tank Size: 1000
Tank Compliance: No
Overfill: Yes
Compliance Monitoring?: No
Overfill Protection: Yes
Spill Containment: No
Tank Wellhead Protection: Not reported

Map ID
Direction
Distance
Elevation

MAP FINDINGS

Site

Database(s)

EDR ID Number
EPA ID Number

EDISON JOB CORPS CENTER (Continued)

U004244063

Tank/Pipe Construction Type: Tank Bare steel
Tank/Pipe Construction Type: Pipe Bare steel
Tank/Pipe Monitor: Pipe None
Tank/Pipe Monitor: Tank None

Tank Id: TANK-112719
Tank Number: C822
Tank Status: Removed
Tank Status Date: 12/23/1996
Install Date: 01/01/1949
Tank Contents: Heating Oil (No. 2)
Tank Size: 1500
Tank Compliance: No
Overfill: Yes
Compliance Monitoring?: No
Overfill Protection: Yes
Spill Containment: No
Tank Wellhead Protection: Not reported
Tank/Pipe Construction Type: Pipe Bare steel
Tank/Pipe Construction Type: Tank Bare steel
Tank/Pipe Monitor: Pipe None
Tank/Pipe Monitor: Tank None

Tank Id: TANK-112720
Tank Number: C871
Tank Status: Removed
Tank Status Date: 12/26/1996
Install Date: 01/01/1949
Tank Contents: Heating Oil (No. 2)
Tank Size: 1500
Tank Compliance: No
Overfill: Yes
Compliance Monitoring?: No
Overfill Protection: Yes
Spill Containment: No
Tank Wellhead Protection: Not reported
Tank/Pipe Construction Type: Pipe Bare steel
Tank/Pipe Construction Type: Tank Bare steel
Tank/Pipe Monitor: Pipe None
Tank/Pipe Monitor: Tank None

Tank Id: TANK-112721
Tank Number: E1
Tank Status: Removed
Tank Status Date: 12/23/1996
Install Date: 01/01/1979
Tank Contents: Heating Oil (No. 2)
Tank Size: 4000
Tank Compliance: No
Overfill: Yes
Compliance Monitoring?: No
Overfill Protection: Yes
Spill Containment: No
Tank Wellhead Protection: Not reported

Map ID
Direction
Distance
Elevation

MAP FINDINGS

Site

Database(s)

EDR ID Number
EPA ID Number

EDISON JOB CORPS CENTER (Continued)

U004244063

Tank/Pipe Construction Type: Tank Cathodically protected steel
Tank/Pipe Construction Type: Pipe Cathodically protected steel
Tank/Pipe Monitor: Pipe None
Tank/Pipe Monitor: Tank None

Tank Id: TANK-112722
Tank Number: E3
Tank Status: Removed
Tank Status Date: 12/18/1996
Install Date: 01/01/1979
Tank Contents: Heating Oil (No. 2)
Tank Size: 4000
Tank Compliance: No
Overfill: Yes
Compliance Monitoring?: No
Overfill Protection: Yes
Spill Containment: No
Tank Wellhead Protection: Not reported
Tank/Pipe Construction Type: Tank Cathodically protected steel
Tank/Pipe Construction Type: Pipe Cathodically protected steel
Tank/Pipe Monitor: Pipe None
Tank/Pipe Monitor: Tank None

Tank Id: TANK-112723
Tank Number: E655
Tank Status: Removed
Tank Status Date: 12/17/1996
Install Date: 01/01/1969
Tank Contents: Heating Oil (No. 2)
Tank Size: 3000
Tank Compliance: No
Overfill: Yes
Compliance Monitoring?: No
Overfill Protection: Yes
Spill Containment: No
Tank Wellhead Protection: Not reported
Tank/Pipe Construction Type: Pipe Bare steel
Tank/Pipe Construction Type: Tank Bare steel
Tank/Pipe Monitor: Pipe None
Tank/Pipe Monitor: Tank None

Tank Id: TANK-112724
Tank Number: C800
Tank Status: Removed
Tank Status Date: 12/20/1996
Install Date: 01/01/1949
Tank Contents: Heating Oil (No. 2)
Tank Size: 1000
Tank Compliance: No
Overfill: Yes
Compliance Monitoring?: No
Overfill Protection: Yes
Spill Containment: No
Tank Wellhead Protection: Not reported

Map ID
Direction
Distance
Elevation

MAP FINDINGS

Site

Database(s)

EDR ID Number
EPA ID Number

EDISON JOB CORPS CENTER (Continued)

U004244063

Tank/Pipe Construction Type: Pipe Bare steel
Tank/Pipe Construction Type: Tank Bare steel
Tank/Pipe Monitor: Pipe None
Tank/Pipe Monitor: Tank None

Tank Id: TANK-112725
Tank Number: E834
Tank Status: Removed
Tank Status Date: 02/21/1999
Install Date: 01/01/1949
Tank Contents: Heating Oil (No. 2)
Tank Size: 500
Tank Compliance: No
Overfill: Yes
Compliance Monitoring?: No
Overfill Protection: Yes
Spill Containment: No
Tank Wellhead Protection: Not reported
Tank/Pipe Construction Type: Tank Bare steel
Tank/Pipe Construction Type: Pipe Bare steel
Tank/Pipe Monitor: Not reported

Tank Id: TANK-112726
Tank Number: E967
Tank Status: Removed
Tank Status Date: 12/26/1996
Install Date: 01/01/1949
Tank Contents: Heating Oil (No. 2)
Tank Size: 1500
Tank Compliance: No
Overfill: Yes
Compliance Monitoring?: No
Overfill Protection: Yes
Spill Containment: No
Tank Wellhead Protection: Not reported
Tank/Pipe Construction Type: Pipe Bare steel
Tank/Pipe Construction Type: Tank Bare steel
Tank/Pipe Monitor: Pipe None
Tank/Pipe Monitor: Tank None

Tank Id: TANK-112727
Tank Number: 0005
Tank Status: Abandoned in Place
Tank Status Date: 02/15/1994
Install Date: 01/01/1944
Tank Contents: Unleaded Gasoline
Tank Size: 4000
Tank Compliance: No
Overfill: No
Compliance Monitoring?: No
Overfill Protection: No
Spill Containment: No
Tank Wellhead Protection: Not reported
Tank/Pipe Construction Type: Tank Bare steel

Map ID
Direction
Distance
Elevation

MAP FINDINGS

Site

Database(s)

EDR ID Number
EPA ID Number

EDISON JOB CORPS CENTER (Continued)

U004244063

Tank/Pipe Construction Type: Pipe Bare steel
Tank/Pipe Monitor: Pipe None
Tank/Pipe Monitor: Tank None

Tank Id: TANK-112728
Tank Number: 0006
Tank Status: Abandoned in Place
Tank Status Date: 02/15/1994
Install Date: 01/01/1944
Tank Contents: **Unleaded Gasoline**
Tank Size: 4000
Tank Compliance: No
Overfill: No
Compliance Monitoring?: No
Overfill Protection: No
Spill Containment: No
Tank Wellhead Protection: Not reported
Tank/Pipe Construction Type: Pipe Bare steel
Tank/Pipe Construction Type: Tank Bare steel
Tank/Pipe Monitor: Pipe None
Tank/Pipe Monitor: Tank None

Tank Id: TANK-112729
Tank Number: 0007
Tank Status: Abandoned in Place
Tank Status Date: 02/15/1994
Install Date: 01/01/1944
Tank Contents: **Heating Oil (No. 2)**
Tank Size: 1000
Tank Compliance: No
Overfill: No
Compliance Monitoring?: No
Overfill Protection: No
Spill Containment: No
Tank Wellhead Protection: Not reported
Tank/Pipe Construction Type: Pipe Bare steel
Tank/Pipe Construction Type: Tank Bare steel
Tank/Pipe Monitor: Pipe None
Tank/Pipe Monitor: Tank None

Tank Id: TANK-112730
Tank Number: 0015
Tank Status: Abandoned in Place
Tank Status Date: **02/16/1994**
Install Date: 01/01/1944
Tank Contents: **Waste Oil**
Tank Size: 4000
Tank Compliance: No
Overfill: No
Compliance Monitoring?: No
Overfill Protection: No
Spill Containment: No
Tank Wellhead Protection: Not reported
Tank/Pipe Construction Type: Pipe Other

Map ID
Direction
Distance
Elevation

MAP FINDINGS

Site

Database(s)

EDR ID Number
EPA ID Number

EDISON JOB CORPS CENTER (Continued)

U004244063

Tank/Pipe Construction Type: Tank Other
Tank/Pipe Monitor: Pipe None
Tank/Pipe Monitor: Tank None

Tank Id: TANK-112731
Tank Number: 1510
Tank Status: Abandoned in Place
Tank Status Date: 02/16/1994
Install Date: 01/01/1969
Tank Contents: **Heating Oil (No. 2)**
Tank Size: 1000
Tank Compliance: No
Overfill: Yes
Compliance Monitoring?: No
Overfill Protection: Yes
Spill Containment: No
Tank Wellhead Protection: Not reported
Tank/Pipe Construction Type: Tank Cathodically protected steel
Tank/Pipe Construction Type: Pipe Bare steel
Tank/Pipe Monitor: Pipe None
Tank/Pipe Monitor: Tank None

Tank Id: TANK-16
Tank Number: 1540
Tank Status: Abandoned in Place
Tank Status Date: 02/16/1994
Install Date: 01/01/1969
Tank Contents: **Heating Oil (No. 2)**
Tank Size: 3500
Tank Compliance: No
Overfill: Yes
Compliance Monitoring?: No
Overfill Protection: Yes
Spill Containment: No
Tank Wellhead Protection: Not reported
Tank/Pipe Construction Type: Pipe Bare steel
Tank/Pipe Construction Type: Tank Cathodically protected steel
Tank/Pipe Monitor: Pipe None
Tank/Pipe Monitor: Tank None

**A3
Target
Property**

**PISCATAWAY CDI HEAD START
500 PLAINFIELD AVE
EDISON TWP, NJ**

**NJ SHWS S125907645
N/A**

Site 3 of 21 in cluster A

**Actual:
98 ft.**

SHWS:
Name: PISCATAWAY CDI HEAD START
Address: 500 PLAINFIELD AVE
City,State,Zip: EDISON TWP, NJ
Site ID: Not reported
Status: Active
Home Owner: Not reported
PI Number: 442170

Detail As Of April 2012:

Map ID
Direction
Distance
Elevation

MAP FINDINGS

Site

Database(s)

EDR ID Number
EPA ID Number

PISCATAWAY CDI HEAD START (Continued)

S125907645

X Coord Site: Not reported
X Coord PI: Not reported
Y Coord Site: Not reported
Y Coord PI: Not reported

**A4
Target
Property**

**500 PLAINFIELD AVENUE
EDISON TWP, NJ**

**NJ SPILLS S116192514
N/A**

Site 4 of 21 in cluster A

**Actual:
98 ft.**

NJ SPILL:
Name: Not reported
Address: 500 PLAINFIELD AVENUE
City,State,Zip: EDISON TWP, NJ
Trenton Dispatch Log Number: 202586
Case Number: 06-09-03-1608-05
Notify Type: Not reported
Date Received: 09/03/2006
Location: Not reported
Other Location: Not reported
Incident Date: 09/03/2006
Incident Time: Not reported
A310 Letter: Not reported
Ref. Code: Not reported
COMU: Not reported
CAS Number: Not reported
Hazardous: Not reported
Incident Location: IN FRONT OF
Facility Type: Residential
Facility Phone: Not reported
Substance(s): Not reported
Substance Type: Not reported
Substance Identity: Not reported
TCPA Chemical: Not reported
Hazrds Material: Not reported
Amnt Released: Not reported
Release VE: Not reported
Contained: Not reported
Release Type: Not reported
Incident Desc: Not reported
Status at Spill: Not reported
NJ Spill Date: Not reported
NJ Spill Time: Not reported
NJ Spill Name: Not reported
NJ Spill Title: Not reported
NJ Spill Phone: Not reported
Other Date: Not reported
Other Time: Not reported
Other Name: Not reported
Other Title: Not reported
Other Phone: Not reported
Injuries: No
Public Exposure: No
Road Closed: No
Facility Evacuation: No
Receiving Water: Not reported
Public Evacuation: No

Map ID
Direction
Distance
Elevation

MAP FINDINGS

Site

Database(s)

EDR ID Number
EPA ID Number

(Continued)

S116192514

Police at Scene:	No
Firemen at Scene:	No
Contamination of:	Not reported
Nature of Incident:	Not reported
Wind Direction/Speed:	Not reported
Assistance Requested:	Not reported
Memo. Of Understanding:	Not reported
Drill/trng Exercise:	Not reported
Operator:	Not reported
Contact Name:	JIM HUDACKO
Caller Name:	Not reported
Caller Title:	Not reported
Caller Address:	Not reported
Caller City,St,Zip:	Not reported
Caller Phone:	Not reported
Responsible Party:	Not reported
Responsible Party Name:	Not reported
Responsible Party Contact:	Not reported
Responsible Party Title:	Not reported
Responsible Party Telephone:	Not reported
Responsible Party Street:	Not reported
Responsible Party Municipality:	Not reported
Responsible Party State:	Not reported
Responsible Party Zip:	Not reported
Responsible City,St,Zip:	Not reported
Responsible Party County:	Not reported
Local Municipality:	Not reported
Local Municipality Name:	Not reported
Local Municipality Title:	Not reported
Local Municipality Phone:	Not reported
Local Municipality Date:	Not reported
Local Municipality Time:	Not reported
Incident Name:	Not reported
Incident Referred To:	Not reported
Incident Region:	Not reported
Incident Phone:	Not reported
Incident Date:	Not reported
Comments:	Not reported
Date A310 Letter Printed:	Not reported
Date Local Authority Was Notified:	Not reported
Date Update:	Not reported
Date Report Faxed to Local Authority:	Not reported
Local Authority Notification Date:	Not reported
Reporter Name:	REDACTED
Reporter Type:	Other
Rep Received Date:	09/03/2006
Reporter Title:	REDACTED
Reporter Orgzn:	REDATED
Reporter Address:	Not reported
Reporter City,St,Zip:	Not reported
Reporter County:	Not reported
Incident Type:	Spill
Incident Status:	Terminated
Incident Source Category:	Other
Incident Source Name:	PSE&G
Incident Source Address:	472 WESTEN CANAL ROAD
Incident Source Address 2:	Not reported

Map ID
Direction
Distance
Elevation

MAP FINDINGS

Site

Database(s)

EDR ID Number
EPA ID Number

(Continued)

S116192514

Incident Source City,St,Zip: Franklin Twp, NJ 08873
Incident Source County: Somerset
DEP Requested: No
Confidential: Not reported

A5
Target
Property

EDISON JOB CORP
500 PLAINFIELD
EDISON, NJ

NJ Release S104418324
N/A

Site 5 of 21 in cluster A

Actual:
98 ft.

NJ Release:
Name: EDISON JOB CORP
Address: 500 PLAINFIELD
City,State,Zip: EDISON, NJ
Facility Type: Commercial
Facility Phone: Not reported
Incident Date: 02/15/1994
Incident Time: Not reported
Trenton Dispatch Log Number: 2426
Case Number: 94-2-15-1835-47
Date Received: 02/15/1994
Nature of Incident: Facility
Operator: JIMH
Incident Type: Not reported
Incident Location: Not reported
Location: Facility
Other Location: Not reported
Contact Name: Not reported
Caller Name: REDACTED
Caller Title: Not reported
Caller Address: Not reported
Caller City,St,Zip: Not reported
Caller Telephone: Not reported
Substance(s): OIL WASTE
Substance Type: Liquid
Substance Identity: Known
CAS Number: Not reported
A310 Letter: Yes
TCPA Chemical: No
Hazrds Material: Yes
COMU: 1205
Ref. Code: 101
Amt Released: UNK
Contained: Yes
Release Type: Terminated
Release VE: Not reported
Injuries: No
Public Exposure: No
Facility Evacuation: No
Police at Scene: No
Firemen at Scene: No
Contamination of: Land
Receiving Water: Not reported
Status at Spill: REMOVAL F 1-4,000 GALLON TANK UST 0266196 TMS # C93-5865
NJ Spill Date: Not reported
NJ Spill Time: Not reported
NJ Spill Name: Not reported

Map ID
Direction
Distance
Elevation

MAP FINDINGS

Site

Database(s)

EDR ID Number
EPA ID Number

EDISON JOB CORP (Continued)

S104418324

NJ Spill Title:	Not reported
NJ Spill Phone:	Not reported
Other Date:	Not reported
Other Time:	Not reported
Other Name:	Not reported
Other Title:	Not reported
Other Telephone:	Not reported
Public Evacuation:	No
Assistance Requested:	No
Wind Direction/Speed:	Not reported
Local Municipality Notified:	Not reported
Local Municipality Name:	EDISON TWP
Local Municipality Title:	DISP. 8
Local Municipality Telephone:	908-287-0700
Local Municipality Date:	02/15/1994
Local Municipality Time:	1837
Incident Description:	L.U.S.T.
Incident Name:	Not reported
Incident Referred To:	DRPSR
Incident Region:	BFO-CAS
Incident Telephone:	Faxed,Mailed
Incident Date:	02/15/1994
Incident time:	Not reported
Incident ITM:	B
Comments:	Not reported
Date A310 Letter Printed:	Not reported
Date Local Authority Was Notified:	Not reported
Date Updated:	Not reported
Date Report Faxed to Local Authority:	Not reported
Local Authority Notification Date:	Not reported
Rep Receive Date:	Not reported
Reporter Type:	Not reported
Reporter Name:	Not reported
Reporter Title:	Not reported
Reporter Org:	Not reported
Reporter Address:	Not reported
Reporter City,St,Zip:	Not reported
Reporter County:	Not reported
Incident Status:	Not reported
Incident Category Source:	Not reported
Incident Source Name:	Not reported
Incident Source Address:	Not reported
Incident Source Address 2:	Not reported
Incident Source City,St,Zip:	Not reported
Incident Source County:	Not reported
DEP Requested:	Not reported
Confidential:	Not reported
Notify Type:	Not reported
Road Closed:	Not reported
Direction:	Not reported
Responsible Party:	Known
Responsible Party Name:	EDISON JOB CORP
Responsible Party Contact:	Not reported
Responsible Party Title:	Not reported
Responsible Party Phone:	Not reported
Responsible Party Street:	500 PLAINFIELD
Responsible Party County:	MIDDLESEX

Map ID
 Direction
 Distance
 Elevation

MAP FINDINGS

Site

Database(s)

EDR ID Number
 EPA ID Number

EDISON JOB CORP (Continued)

S104418324

Responsible Party City,St,Zip: EDISON, NJ
 Memo. Of Understanding: Not reported
 Drill/trng Exercise: Not reported
 Hazardous: Not reported

**A6
 Target
 Property**

**EDISON JOB CORPS CENTER
 500 PLAINFIELD AVE
 EDISON TWP, NJ**

**NJ LUST U002157613
 N/A**

Site 6 of 21 in cluster A

**Actual:
 98 ft.**

LUST:
 Name: EDISON JOB CORPS CENTER
 Address: 500 PLAINFIELD AVE
 City,State,Zip: EDISON TWP, NJ
 Case ID: 026619
 Activity Number: LSR100001

**A7
 Target
 Property**

**EDISON JOB CORPS CENTER
 500 PLAINFIELD AVE
 EDISON TWP, NJ**

**NJ RGA HWS S115257170
 N/A**

Site 7 of 21 in cluster A

**Actual:
 98 ft.**

RGA HWS:

2012	EDISON JOB CORPS CENTER	500 PLAINFIELD AVE
2011	EDISON JOB CORPS CENTER	500 PLAINFIELD AVE
2010	EDISON JOB CORPS CENTER	500 PLAINFIELD AVE
2009	EDISON JOB CORPS CENTER	500 PLAINFIELD AVE
2008	EDISON JOB CORPS CENTER	500 PLAINFIELD AVE

**A8
 Target
 Property**

**EDISON JOB CORE CENTER YARD
 500 PLAINFIELD AVE
 EDISON TWP, NJ**

**NJ Release S104436505
 N/A**

Site 8 of 21 in cluster A

**Actual:
 98 ft.**

NJ Release:
 Name: EDISON JOB CORE CENTER YARD
 Address: 500 PLAINFIELD AVE
 City,State,Zip: EDISON TWP, NJ
 Facility Type: Commercial
 Facility Phone: 908-985-4800
 Incident Date: 06/08/1992
 Incident Time: Not reported
 Trenton Dispatch Log Number: 9189
 Case Number: 92-6-8-1510-16
 Date Received: 06/08/1992
 Nature of Incident: Facility
 Operator: RICH
 Incident Type: Not reported

Map ID
Direction
Distance
Elevation

MAP FINDINGS

Site

Database(s)

EDR ID Number
EPA ID Number

EDISON JOB CORE CENTER YARD (Continued)

S104436505

Incident Location:	Not reported
Location:	Facility
Other Location:	Not reported
Contact Name:	Not reported
Caller Name:	REDACTED
Caller Title:	Not reported
Caller Address:	Not reported
Caller City,St,Zip:	Not reported
Caller Telephone:	Not reported
Substance(s):	DRUMS, ABANDONED, LEAKING
Substance Type:	Liquid
Substance Identity:	Known
CAS Number:	N/A
A310 Letter:	Yes
TCPA Chemical:	Unknown
Hazrds Material:	Unknown
COMU:	1205
Ref. Code:	002
Amt Released:	UNKNOWN
Contained:	No
Release Type:	Continuous
Release VE:	Not reported
Injuries:	No
Public Exposure:	No
Facility Evacuation:	No
Police at Scene:	No
Firemen at Scene:	No
Contamination of:	Land
Receiving Water:	Not reported
Status at Spill:	APPROX 20-55 GAL DRUMS LEFT BY CONTRACTOR SOME TIME AGO LEAKING, CONTENTS UNKNOWN, CLEANUP CONTRACTOR TO BE HIRED
NJ Spill Date:	1992-06-08 00:00:00
NJ Spill Time:	Not reported
NJ Spill Name:	OEM
NJ Spill Title:	Not reported
NJ Spill Phone:	609-882-2000
Other Date:	Not reported
Other Time:	Not reported
Other Name:	Not reported
Other Title:	Not reported
Other Telephone:	Not reported
Public Evacuation:	No
Assistance Requested:	Yes
Wind Direction/Speed:	Not reported
Local Municipality Notified:	Not reported
Local Municipality Name:	EDISON TWP
Local Municipality Title:	DISP 1
Local Municipality Telephone:	908-287-0700
Local Municipality Date:	06/08/1992
Local Municipality Time:	1520
Incident Description:	Abandoned Containers
Incident Name:	FURMAN STOOP
Incident Referred To:	DRPSR
Incident Region:	ER2
Incident Telephone:	Office,Faxed
Incident Date:	06/08/1992
Incident time:	1517

Map ID
 Direction
 Distance
 Elevation

MAP FINDINGS

Site

Database(s)

EDR ID Number
 EPA ID Number

EDISON JOB CORE CENTER YARD (Continued)

S104436505

Incident ITM: T
 Comments: Not reported
 Date A310 Letter Printed: 1992-06-08 00:00:00
 Date Local Authority Was Notified: Not reported
 Date Updated: Not reported
 Date Report Faxed to Local Authority: 1992-06-08 00:00:00
 Local Authority Notification Date: Not reported
 Rep Receive Date: Not reported
 Reporter Type: Not reported
 Reporter Name: Not reported
 Reporter Title: Not reported
 Reporter Org: Not reported
 Reporter Address: Not reported
 Reporter City,St,Zip: Not reported
 Reporter County: Not reported
 Incident Status: Not reported
 Incident Category Source: Not reported
 Incident Source Name: Not reported
 Incident Source Address: Not reported
 Incident Source Address 2: Not reported
 Incident Source City,St,Zip: Not reported
 Incident Source County: Not reported
 DEP Requested: Not reported
 Confidential: Not reported
 Notify Type: Not reported
 Road Closed: Not reported
 Direction: Not reported
 Responsible Party: Known
 Responsible Party Name: EDISON JOB CORE CENT
 Responsible Party Contact: MURRAY GEOGHEGAN
 Responsible Party Title: MANAG DIR
 Responsible Party Phone: 908-985-4800
 Responsible Party Street: 500 PLAINFIELD AVE
 Responsible Party County: MIDDLESEX
 Responsible Party City,St,Zip: EDISON TWP, NJ
 Memo. Of Understanding: Not reported
 Drill/trng Exercise: Not reported
 Hazardous: Not reported

**A9
 Target
 Property**

**BLDG # 802
 500 PLAINFIELD AVE
 EDISON TWP, NJ**

**NJ SPILLS S104710463
 NJ Release N/A**

Site 9 of 21 in cluster A

**Actual:
 98 ft.**

NJ SPILL:
 Name: Not reported
 Address: 500 PLAINFIELD AVE.
 City,State,Zip: EDISON TWP, NJ 07102
 Trenton Dispatch Log Number: 337913
 Case Number: 10-01-07-1400-19
 Notify Type: Not reported
 Date Received: **01/07/2010**
 Location: Not reported
 Other Location: Not reported
 Incident Date: **07/30/2009**
 Incident Time: Not reported
 A310 Letter: Not reported

Map ID
Direction
Distance
Elevation

MAP FINDINGS

Site

Database(s)

EDR ID Number
EPA ID Number

BLDG # 802 (Continued)

S104710463

Ref. Code:	Not reported
COMU:	Not reported
CAS Number:	Not reported
Hazardous:	Not reported
Incident Location:	EDISON JOB CORPS ACADEMY
Facility Type:	Other
Facility Phone:	Not reported
Substance(s):	Not reported
Substance Type:	Not reported
Substance Identity:	Not reported
TCPA Chemical:	Not reported
Hazrds Material:	Not reported
Amnt Released:	Not reported
Release VE:	Not reported
Contained:	Not reported
Release Type:	Not reported
Incident Desc:	Not reported
Status at Spill:	Not reported
NJ Spill Date:	Not reported
NJ Spill Time:	Not reported
NJ Spill Name:	Not reported
NJ Spill Title:	Not reported
NJ Spill Phone:	Not reported
Other Date:	Not reported
Other Time:	Not reported
Other Name:	Not reported
Other Title:	Not reported
Other Phone:	Not reported
Injuries:	No
Public Exposure:	No
Road Closed:	Not reported
Facility Evacuation:	No
Receiving Water:	Not reported
Public Evacuation:	No
Police at Scene:	No
Firemen at Scene:	No
Contamination of:	Not reported
Nature of Incident:	Not reported
Wind Direction/Speed:	Not reported
Assistance Requested:	Not reported
Memo. Of Understanding:	Not reported
Drill/trng Exercise:	Not reported
Operator:	Not reported
Contact Name:	DAVE FRANKLIN
Caller Name:	Not reported
Caller Title:	Not reported
Caller Address:	Not reported
Caller City,St,Zip:	Not reported
Caller Phone:	Not reported
Responsible Party:	Not reported
Responsible Party Name:	Not reported
Responsible Party Contact:	Not reported
Responsible Party Title:	Not reported
Responsible Party Telephone:	Not reported
Responsible Party Street:	Not reported
Responsible Party Municipality:	Not reported
Responsible Party State:	Not reported

Map ID
Direction
Distance
Elevation

MAP FINDINGS

Site

Database(s)

EDR ID Number
EPA ID Number

BLDG # 802 (Continued)

S104710463

Responsible Party Zip: Not reported
Responsible City,St,Zip: Not reported
Responsible Party County: Not reported
Local Municipality: Not reported
Local Municipality Name: Not reported
Local Municipality Title: Not reported
Local Municipality Phone: Not reported
Local Municipality Date: Not reported
Local Municipality Time: Not reported
Incident Name: Not reported
Incident Referred To: Not reported
Incident Region: Not reported
Incident Phone: Not reported
Incident Date: Not reported
Comments: Not reported
Date A310 Letter Printed: Not reported
Date Local Authority Was Notified: Not reported
Date Update: Not reported
Date Report Faxed to Local Authority: Not reported
Local Authority Notification Date: Not reported
Reporter Name: REDACTED
Reporter Type: Other
Rep Received Date: 01/07/2010
Reporter Title: REDACTED
Reporter Orgzn: REDACTED
Reporter Address: Not reported
Reporter City,St,Zip: Not reported
Reporter County: Not reported
Incident Type: Spill
Incident Status: **Terminated**
Incident Source Category: Other
Incident Source Name: EDISON JOB CORPS
Incident Source Address: 500 PLAINFIELD AVE.
Incident Source Address 2: Not reported
Incident Source City,St,Zip: Edison Twp, NJ 07102
Incident Source County: Middlesex
DEP Requested: No
Confidential: Not reported

NJ Release:

Name: **BLDG # 802**
Address: 500 PLAINFIELD AVE
City,State,Zip: EDISON TWP, NJ
Facility Type: Commercial
Facility Phone: 201-985-4800
Incident Date: **10/12/1990**
Incident Time: 1200
Trenton Dispatch Log Number: 13923
Case Number: 90-10-12-1210
Date Received: 10/12/1990
Nature of Incident: Other
Operator: RICH
Incident Type: Not reported
Incident Location: Not reported
Location: Facility
Other Location: Not reported
Contact Name: Not reported

Map ID
Direction
Distance
Elevation

MAP FINDINGS

Site

Database(s)

EDR ID Number
EPA ID Number

BLDG # 802 (Continued)

S104710463

Caller Name:	REDACTED
Caller Title:	Not reported
Caller Address:	Not reported
Caller City,St,Zip:	Not reported
Caller Telephone:	Not reported
Substance(s):	OIL HEATING
Substance Type:	Liquid
Substance Identity:	Known
CAS Number:	Not reported
A310 Letter:	Yes
TCPA Chemical:	No
Hazrds Material:	Yes
COMU:	1205
Ref. Code:	099
Amt Released:	UNK
Contained:	Yes
Release Type:	Terminated
Release VE:	Not reported
Injuries:	No
Public Exposure:	No
Facility Evacuation:	No
Police at Scene:	No
Firemen at Scene:	No
Contamination of:	Not reported
Receiving Water:	Not reported
Status at Spill:	TANK AND SOIL REMOVAL
NJ Spill Date:	1990-10-12 00:00:00
NJ Spill Time:	Not reported
NJ Spill Name:	Not reported
NJ Spill Title:	OEM
NJ Spill Phone:	Not reported
Other Date:	Not reported
Other Time:	Not reported
Other Name:	Not reported
Other Title:	Not reported
Other Telephone:	Not reported
Public Evacuation:	No
Assistance Requested:	No
Wind Direction/Speed:	Not reported
Local Municipality Notified:	Not reported
Local Municipality Name:	DISP. 19
Local Municipality Title:	EDISON TWP. PD
Local Municipality Telephone:	908-287-0700
Local Municipality Date:	10/12/1990
Local Municipality Time:	1218
Incident Description:	LUST
Incident Name:	Not reported
Incident Referred To:	DEQ
Incident Region:	HQ1
Incident Telephone:	Not reported
Incident Date:	10/12/1990
Incident time:	Not reported
Incident ITM:	M
Comments:	Not reported
Date A310 Letter Printed:	Not reported
Date Local Authority Was Notified:	Not reported
Date Updated:	Not reported

Map ID
 Direction
 Distance
 Elevation

MAP FINDINGS

Site

Database(s)

EDR ID Number
 EPA ID Number

BLDG # 802 (Continued)

S104710463

Date Report Faxed to Local Authority: Not reported
 Local Authority Notification Date: Not reported
 Rep Receive Date: Not reported
 Reporter Type: Not reported
 Reporter Name: Not reported
 Reporter Title: Not reported
 Reporter Org: Not reported
 Reporter Address: Not reported
 Reporter City,St,Zip: Not reported
 Reporter County: Not reported
 Incident Status: Not reported
 Incident Category Source: Not reported
 Incident Source Name: Not reported
 Incident Source Address: Not reported
 Incident Source Address 2: Not reported
 Incident Source City,St,Zip: Not reported
 Incident Source County: Not reported
 DEP Requested: Not reported
 Confidential: Not reported
 Notify Type: Not reported
 Road Closed: Not reported
 Direction: Not reported
 Responsible Party: Known
 Responsible Party Name: JOB CORE CTR-FEDERAL
 Responsible Party Contact: PAT HOHN
 Responsible Party Title: MAINT. SUPV.
 Responsible Party Phone: Not reported
 Responsible Party Street: 500 PLAINFIELD AVE.
 Responsible Party County: MIDDLESEX
 Responsible Party City,St,Zip: EDISON, NJ
 Memo. Of Understanding: Not reported
 Drill/trng Exercise: Not reported
 Hazardous: Not reported

A10 EDISON JOB CORPS CENTER
Target 500 PLAINFIELD AVE
Property EDISON, NJ 08817

Site 10 of 21 in cluster A

Actual:
98 ft.

RCRA-VSQQ 1000833023
NJ SHWS NJ2160000202
NJ HIST HWS
NJ HIST LUST
NJ BROWNFIELDS
NJ NJEMS
NJ Release
US AIRS
FINDS
NJ AIRS
NJ MANIFEST

RCRA-VSQQ:
 Date form received by agency: 2007-01-01 00:00:00.0
 Facility name: EDISON JOB CORPS CENTER
 Facility address: 500 PLAINFIELD AVE
 EDISON, NJ 08817
 EPA ID: NJ2160000202
 Mailing address: PLAINFIELD AVE
 EDISON, NJ 08817
 Contact: PATRICK HOHN
 Contact address: PLAINFIELD AVE
 EDISON, NJ 08817
 Contact country: US

Map ID
Direction
Distance
Elevation

MAP FINDINGS

Site

Database(s)

EDR ID Number
EPA ID Number

EDISON JOB CORPS CENTER (Continued)

1000833023

Contact telephone: 732-985-4800
Contact email: Not reported
EPA Region: 02
Land type: Federal
Classification: Conditionally Exempt Small Quantity Generator
Description: Handler: generates 100 kg or less of hazardous waste per calendar month, and accumulates 1000 kg or less of hazardous waste at any time; or generates 1 kg or less of acutely hazardous waste per calendar month, and accumulates at any time: 1 kg or less of acutely hazardous waste; or 100 kg or less of any residue or contaminated soil, waste or other debris resulting from the cleanup of a spill, into or on any land or water, of acutely hazardous waste; or generates 100 kg or less of any residue or contaminated soil, waste or other debris resulting from the cleanup of a spill, into or on any land or water, of acutely hazardous waste during any calendar month, and accumulates at any time: 1 kg or less of acutely hazardous waste; or 100 kg or less of any residue or contaminated soil, waste or other debris resulting from the cleanup of a spill, into or on any land or water, of acutely hazardous waste

Owner/Operator Summary:

Owner/operator name: US DEPT OF LABOR
Owner/operator address: 500 PLAINFIELD AVE
EDISON, NJ 08817

Owner/operator country: US
Owner/operator telephone: 732-985-4800
Owner/operator email: Not reported
Owner/operator fax: Not reported
Owner/operator extension: Not reported
Legal status: Federal
Owner/Operator Type: Owner
Owner/Op start date: Not reported
Owner/Op end date: Not reported

Owner/operator name: US DEPT OF LABOR
Owner/operator address: 500 PLAINFIELD AVE
EDISON, NJ 08817

Owner/operator country: US
Owner/operator telephone: 732-985-4800
Owner/operator email: Not reported
Owner/operator fax: Not reported
Owner/operator extension: Not reported
Legal status: Federal
Owner/Operator Type: Operator
Owner/Op start date: Not reported
Owner/Op end date: Not reported

Handler Activities Summary:

U.S. importer of hazardous waste: No
Mixed waste (haz. and radioactive): No
Recycler of hazardous waste: No
Transporter of hazardous waste: No
Treater, storer or disposer of HW: No
Underground injection activity: No
On-site burner exemption: No
Furnace exemption: No

Map ID
Direction
Distance
Elevation

MAP FINDINGS

Site

Database(s)

EDR ID Number
EPA ID Number

EDISON JOB CORPS CENTER (Continued)

1000833023

Used oil fuel burner: No
Used oil processor: No
User oil refiner: No
Used oil fuel marketer to burner: No
Used oil Specification marketer: No
Used oil transfer facility: No
Used oil transporter: No

Historical Generators:

Date form received by agency: 2006-01-01 00:00:00.0
Site name: EDISON JOB CORPS CENTER
Classification: Not a generator, verified

Date form received by agency: 1996-08-16 00:00:00.0
Site name: DOL/EDISON JOB CORPS CTR
Classification: Large Quantity Generator

Date form received by agency: 1994-02-22 00:00:00.0
Site name: DOL/EDISON JOB CORPS CENTER
Classification: Large Quantity Generator

Date form received by agency: 1992-12-07 00:00:00.0
Site name: EDISON JOB CORPS CENTER
Classification: Small Quantity Generator

Hazardous Waste Summary:

. Waste code: D000
. Waste name: Not Defined

. Waste code: D001
. Waste name: IGNITABLE WASTE

. Waste code: D006
. Waste name: CADMIUM

. Waste code: D007
. Waste name: CHROMIUM

. Waste code: D008
. Waste name: LEAD

. Waste code: D018
. Waste name: BENZENE

. Waste code: X001
. Waste name: WASTE OILS

Facility Has Received Notices of Violations:

Regulation violated: Not reported
Area of violation: Generators - Manifest
Date violation determined: 1995-11-09 00:00:00.0
Date achieved compliance: 1995-11-14 00:00:00.0
Violation lead agency: State
Enforcement action: NON-FINANCIAL RECORD REVIEW
Enforcement action date: 1995-11-09 00:00:00.0

Map ID
Direction
Distance
Elevation

MAP FINDINGS

Site

Database(s)

EDR ID Number
EPA ID Number

EDISON JOB CORPS CENTER (Continued)

1000833023

Enf. disposition status: Not reported
Enf. disp. status date: Not reported
Enforcement lead agency: State
Proposed penalty amount: Not reported
Final penalty amount: Not reported
Paid penalty amount: Not reported

Regulation violated: Not reported
Area of violation: Generators - General
Date violation determined: 1995-02-01 00:00:00.0
Date achieved compliance: 1995-04-10 00:00:00.0
Violation lead agency: State
Enforcement action: COMPLIANCE SCHEDULE EVALUATION
Enforcement action date: 1995-02-01 00:00:00.0
Enf. disposition status: Not reported
Enf. disp. status date: Not reported
Enforcement lead agency: State
Proposed penalty amount: Not reported
Final penalty amount: Not reported
Paid penalty amount: Not reported

Regulation violated: Not reported
Area of violation: Generators - Manifest
Date violation determined: 1995-02-01 00:00:00.0
Date achieved compliance: 1995-04-10 00:00:00.0
Violation lead agency: State
Enforcement action: COMPLIANCE EVALUATION INSPECTION ON-SITE
Enforcement action date: 1995-02-01 00:00:00.0
Enf. disposition status: Not reported
Enf. disp. status date: Not reported
Enforcement lead agency: State
Proposed penalty amount: Not reported
Final penalty amount: Not reported
Paid penalty amount: Not reported

Regulation violated: Not reported
Area of violation: Generators - Manifest
Date violation determined: 1995-02-01 00:00:00.0
Date achieved compliance: 1995-04-10 00:00:00.0
Violation lead agency: State
Enforcement action: COMPLIANCE SCHEDULE EVALUATION
Enforcement action date: 1995-02-01 00:00:00.0
Enf. disposition status: Not reported
Enf. disp. status date: Not reported
Enforcement lead agency: State
Proposed penalty amount: Not reported
Final penalty amount: Not reported
Paid penalty amount: Not reported

Regulation violated: Not reported
Area of violation: Generators - General
Date violation determined: 1995-02-01 00:00:00.0
Date achieved compliance: 1995-04-10 00:00:00.0
Violation lead agency: State
Enforcement action: COMPLIANCE EVALUATION INSPECTION ON-SITE
Enforcement action date: 1995-02-01 00:00:00.0
Enf. disposition status: Not reported

Map ID
Direction
Distance
Elevation

MAP FINDINGS

Site

Database(s)

EDR ID Number
EPA ID Number

EDISON JOB CORPS CENTER (Continued)

1000833023

Enf. disp. status date: Not reported
Enforcement lead agency: State
Proposed penalty amount: Not reported
Final penalty amount: Not reported
Paid penalty amount: Not reported

Evaluation Action Summary:

Evaluation date: 1995-11-14 00:00:00.0
Evaluation: WRITTEN INFORMAL
Area of violation: Generators - Manifest
Date achieved compliance: 1995-11-14 00:00:00.0
Evaluation lead agency: State

Evaluation date: 1995-11-09 00:00:00.0
Evaluation: WRITTEN INFORMAL
Area of violation: Generators - Manifest
Date achieved compliance: 1995-11-14 00:00:00.0
Evaluation lead agency: State

Evaluation date: 1995-04-10 00:00:00.0
Evaluation: WRITTEN INFORMAL
Area of violation: Generators - Manifest
Date achieved compliance: 1995-04-10 00:00:00.0
Evaluation lead agency: State

Evaluation date: 1995-04-10 00:00:00.0
Evaluation: WRITTEN INFORMAL
Area of violation: Generators - General
Date achieved compliance: 1995-04-10 00:00:00.0
Evaluation lead agency: State

Evaluation date: 1995-02-01 00:00:00.0
Evaluation: WRITTEN INFORMAL
Area of violation: Generators - Manifest
Date achieved compliance: 1995-04-10 00:00:00.0
Evaluation lead agency: State

Evaluation date: 1995-02-01 00:00:00.0
Evaluation: WRITTEN INFORMAL
Area of violation: Generators - General
Date achieved compliance: 1995-04-10 00:00:00.0
Evaluation lead agency: State

SHWS:

Name: EDISON JOB CORPS CENTER
Address: 500 PLAINFIELD AVE
City,State,Zip: EDISON TWP, NJ
Site ID: 14807
Status: Closed
Home Owner: No
PI Number: 026619

Detail As Of April 2012:

X Coord Site: Not reported
X Coord PI: Not reported
Y Coord Site: Not reported
Y Coord PI: Not reported

Map ID
Direction
Distance
Elevation

MAP FINDINGS

Site

Database(s)

EDR ID Number
EPA ID Number

EDISON JOB CORPS CENTER (Continued)

1000833023

Name: EDISON JOB CORPS CENTER
Address: 500 PLAINFIELD AVE
City,State,Zip: EDISON TWP, NJ
Site ID: Not reported
Status: Active
Home Owner: Not reported
PI Number: 026619

Detail As Of April 2012:

X Coord Site: Not reported
X Coord PI: Not reported
Y Coord Site: Not reported
Y Coord PI: Not reported

HIST SHWS:

Case Status: Active
Status Date: 2/12/1994
Case ID: 026619
Contact: BSCM
Sub Section Label: A: Sites with On-Site Sources of Contamination
Site Municipality: 1205
Remedial Level Code: C1
Classification exception area dt: None
Classification exception area dt: Not reported
Deed Notice Status: None
Deed Notice Date: Not reported
Engineering Control Status: None
Engineering Control Date: Not reported
National Priorities List Status: Not reported
National Priorities List Date: Not reported
X Coordinate: 515790
Y Coordinate: 616423
Coordinate System: NJ State Plane (NAD83) - USFEET

LUST HIST:

Case ID: 96-12-19-1845-00
Lead Program Assigned: Bureau of Underground Storage Tanks
Facility Status: Site Issued Letter of No Further Action for Area(s) Of Concern
UST ID: 0266196
TMS Number: C96-1056
Remedial Level: **Site has 1 area of concern with 1 media of concern.**
Case Manager: Judy Bayard
Facility Phone: (609) 633-0836
No Further Action: 4/30/1999 0:00:00
RAW Approved: Not reported
CEA: Not reported
Date CEA Lifted: Not reported
Dead Notice: Not reported

Case ID: 90-10-12-1210
Lead Program Assigned: Bureau of Underground Storage Tanks
Facility Status: Site Issued Letter of No Further Action for Area(s) Of Concern
UST ID: 0266196
TMS Number: C92-3997
Remedial Level: Site has more than 1 area of concern or more than 1 media of concern.
Case Manager: Not reported
Facility Phone: Not reported

Map ID
Direction
Distance
Elevation

MAP FINDINGS

Site

Database(s)

EDR ID Number
EPA ID Number

EDISON JOB CORPS CENTER (Continued)

1000833023

No Further Action: 12/17/1993 0:00:00
RAW Approved: Not reported
CEA: Not reported
Date CEA Lifted: Not reported
Dead Notice: Not reported

BROWNFIELDS:

Name: EDISON JOB CORPS CENTER
Address: 500 PLAINFIELD AVE
City,State,Zip: EDISON TOWNSHIP, EDISON TOWNSHIP 08812
Price: Not reported
Assessed Value: Not reported
Property Size: Unknown
Annual Taxes: Not reported
Representative Address: Not reported
Representative City/State/Zip: Not reported
Submitter Name: Not reported
Submitter Address1: Not reported
Submitter Address2: Not reported
Submitter City: Not reported
Submitter State: Not reported
Submitter Zip: Not reported
Submitter Email: Not reported
Submitter Phone: Not reported
Transaction Type: Not reported
Transfer Type: Not reported
Site Number: 7796
X Coordinate: 515790
Y Coordinate: 616423
Coord: 515790:616423
AutID: Not reported
Ownership Type: unknown
Ownership: DEP Case
PStatus: DEP Case
PI Number: 026619
Owner Name: Not reported
Owner Address + Owner Street: Not reported
Owner City: Not reported
Owner State: Not reported
Owner Zip Code: Not reported
Owner County: Not reported
Owner Phone: 9999999999
Owner Fax: 9999999999
Owner Email: Not reported
Owner Organization: Not reported
Authorized Representative: Not reported
Auth Rep Relation to Owner: Not reported
Municipal Contact Name: Not reported
Municipal Contact Street: Not reported
Municipal Contact City: Not reported
Municipal Contact State: Not reported
Municipal Contact Zip Code: Not reported
Municipal Contact Phone: 9999999999
Municipal Contact Fax: 9999999999
Municipal Contact Email: Not reported
Department: Not reported
Municipal Contact Title: Not reported

Map ID
Direction
Distance
Elevation

MAP FINDINGS

Site

Database(s)

EDR ID Number
EPA ID Number

EDISON JOB CORPS CENTER (Continued)

1000833023

Contact Relation to Owner:	Not reported
Current Zoning:	Not reported
Proposed Zoning:	Not reported
Copy of Title Insurance:	Not reported
Block:	Not reported
Lot:	Not reported
Development Plan Completed:	Unknown
Market Study Completed:	Unknown
Current Activity:	Not reported
Current Operations:	Not reported
Prior Operations:	Not reported
Deed Restrictions:	Unknown
Easements:	Unknown
Buildings:	Not reported
Condition of Buildings:	Not reported
Square Footage:	Not reported
Total Buildable Space:	Not reported
Lease Price:	Not reported
Tax Certificate:	Unknown
Tax Lien:	Unknown
Other Liens/Judgements:	No
Traffic Study:	Unknown
Road Access:	Not reported
Waterfront Access:	Unknown
Airport Access:	Unknown
Public Transportation Access:	Unknown
Major Highway Name:	Not reported
Major Highway Interchange:	Not reported
Major Highway Miles Away:	Not reported
Local Highway Name:	Not reported
Local Highway Interchange:	Not reported
Local Highway Miles Away:	Not reported
Rail Type:	Not reported
Rail Name:	Not reported
Rail Station:	Not reported
Rail Miles Away:	Not reported
Public Water:	Unknown
Electric:	Unknown
Gas:	Unknown
Public Sewer:	Unknown
Telephone:	Unknown
Cable:	Unknown
Fiber Optics:	Unknown
Wetlands:	No
Sensitive Ecosystems/Habitats:	No
Endangered Species:	No
Historic/Archeological Site:	No
100 Year Flood Plain:	No
500 Year Flood Plain:	No
Environmental Report Copies:	Yes
List Containing Site:	Not reported
Preliminary Assessment:	No
Site Investigation:	No
Remedial Investigation:	No
Remedial Action Workplan:	No
Voluntary Cleanup Program:	No
Environmental Litigation:	No

Map ID
Direction
Distance
Elevation

MAP FINDINGS

Site

Database(s)

EDR ID Number
EPA ID Number

EDISON JOB CORPS CENTER (Continued)

1000833023

Remediation In Progress: Yes
Remediation Estimated Complete Date: Not reported
Regulatory sign-off: No
Regulatory Sign-Off Description: Not reported
Other Incentives: No
Low Interest Rates: No
HDSRF Grants: No
TIF: No
HDSRF Loans: No
USA Loans: No
USA Grants: No
Designated Redevelopment Area: No
Environmental Opportunity Zone: No
Tax Rebate or Abatement: No
Empowerment Zone (Federal): No
Urban Coordinating Council Neighborhood: No
Enterprise Community (Federal): No
Urban Enterprise Zone: No

Additional Comments: 1) Assigned to Program,2/12/1994 2) C1: No Formal Design - Source Known or Identified-Potential GW Contamination established 1/6/1999

County_int_FK: 12
Municipality_int_FK: 302
Planning Area Designation: Planning Area 1
Authorized Representative Email: Not reported
Authorized Representative Phone: 9999999999
General Comments: Not reported

NJEMS:

Name: UBC NATIONAL JOB CORP TRAINING
Address: 500 PLAINFIELD AVE
City,State,Zip: EDISON TWP, NJ 08817
Site Id: 439493
Municipality: EDISON TWP
Municipality Name From Spatial Overlay: EDISON TWP
GNIS Civil Code For Municipality: 882166
Municipal Code (NJ-1040): 1205
X Coord: 515626
Y Coord: 616926
Coord System: NJ STATE PLANE (NAD83) - USFEET
Coord Type: Exact Address Match
Coord Origin: DEP-GIS
State Standard Numeric Code From Spatial Overlay: 1205
Unique Feature Number For Municipality From Spatial Overlay: 3402320230
Eleven Digit Hydrologic Unit Code From Spatial Overlay: 02030105120
Fourteen Digit Hydrologic Unit Code From Spatial Overlay: 02030105120110
Watershed Management Area Number From Spatial Overlay: 09
Watershed Management Area Name From Spatial Overlay: Lower Raritan, South River, and Lawrence
Water Region Code From Spatial Overlay: 2
Water Region Name From Spatial Overlay: Raritan
Sub Watershed Name From Overlay: Ambrose Brook (above/incl Lake Nelson)
Watershed Name From Spatial Overlay: Raritan R Lower (Lawrence to Millstone)

NJ Release:

Name: EDISON JOB CORP CENTER
Address: 500 PLAINFIELD AVE
City,State,Zip: EDISON, NJ

Map ID
Direction
Distance
Elevation

MAP FINDINGS

Site

Database(s)

EDR ID Number
EPA ID Number

EDISON JOB CORPS CENTER (Continued)

1000833023

Facility Type:	Commercial
Facility Phone:	Not reported
Incident Date:	12/19/1996
Incident Time:	1500
Trenton Dispatch Log Number:	20246
Case Number:	96-12-19-1845-00
Date Received:	12/19/1996
Nature of Incident:	Other
Operator:	JOYCE
Incident Type:	Not reported
Incident Location:	Not reported
Location:	Other
Other Location:	Not reported
Contact Name:	Not reported
Caller Name:	REDACTED
Caller Title:	Not reported
Caller Address:	Not reported
Caller City,St,Zip:	Not reported
Caller Telephone:	Not reported
Substance(s):	OIL FUEL #2
Substance Type:	Liquid
Substance Identity:	Known
CAS Number:	Not reported
A310 Letter:	Yes
TCPA Chemical:	No
Hazrds Material:	Yes
COMU:	1205
Ref. Code:	101
Amt Released:	UNK
Contained:	Yes
Release Type:	Terminated
Release VE:	Not reported
Injuries:	No
Public Exposure:	No
Facility Evacuation:	No
Police at Scene:	No
Firemen at Scene:	No
Contamination of:	Land
Receiving Water:	Not reported
Status at Spill:	REMOVAL OF 2/4000,1/3000,3/1500,2/1000 AND 1/550 GAL #2 OIL USTS. TMS#C961056, UST#0266196.
NJ Spill Date:	Not reported
NJ Spill Time:	Not reported
NJ Spill Name:	Not reported
NJ Spill Title:	Not reported
NJ Spill Phone:	Not reported
Other Date:	Not reported
Other Time:	Not reported
Other Name:	Not reported
Other Title:	Not reported
Other Telephone:	Not reported
Public Evacuation:	No
Assistance Requested:	No
Wind Direction/Speed:	Not reported
Local Municipality Notified:	Not reported
Local Municipality Name:	EDISON TWP
Local Municipality Title:	DISP.#23

Map ID
Direction
Distance
Elevation

MAP FINDINGS

Site

Database(s)

EDR ID Number
EPA ID Number

EDISON JOB CORPS CENTER (Continued)

1000833023

Local Municipality Telephone: 908-287-0700
Local Municipality Date: 12/19/1996
Local Municipality Time: 1859
Incident Description: U.S.T.,Soil Contamination
Incident Name: Not reported
Incident Referred To: DRPSR
Incident Region: BFO-CAS
Incident Telephone: Not reported
Incident Date: **12/19/1996**
Incident time: Not reported
Incident ITM: B
Comments: Not reported
Date A310 Letter Printed: Not reported
Date Local Authority Was Notified: Not reported
Date Updated: Not reported
Date Report Faxed to Local Authority: Not reported
Local Authority Notification Date: Not reported
Rep Receive Date: Not reported
Reporter Type: Not reported
Reporter Name: Not reported
Reporter Title: Not reported
Reporter Org: Not reported
Reporter Address: Not reported
Reporter City,St,Zip: Not reported
Reporter County: Not reported
Incident Status: Not reported
Incident Category Source: Not reported
Incident Source Name: Not reported
Incident Source Address: Not reported
Incident Source Address 2: Not reported
Incident Source City,St,Zip: Not reported
Incident Source County: Not reported
DEP Requested: Not reported
Confidential: Not reported
Notify Type: Not reported
Road Closed: Not reported
Direction: Not reported
Responsible Party: Known
Responsible Party Name: EDISON JOB CORP
Responsible Party Contact: PATRICK HAHN
Responsible Party Title: MANAGER
Responsible Party Phone: 908-985-4800
Responsible Party Street: 500 PLAINFIELD AVE
Responsible Party County: MIDDLESEX
Responsible Party City,St,Zip: EDISON, NJ
Memo. Of Understanding: Not reported
Drill/trng Exercise: Not reported
Hazardous: Not reported

Name: EDISON JOB CORP CENTER
Address: 500 PLAINFIELD AVE
City,State,Zip: EDISON, NJ 08861
Facility Type: Commercial
Facility Phone: Not reported
Incident Date: **09/14/2000**
Incident Time: 1409
Trenton Dispatch Log Number: 67705

Map ID
Direction
Distance
Elevation

MAP FINDINGS

Site

Database(s)

EDR ID Number
EPA ID Number

EDISON JOB CORPS CENTER (Continued)

1000833023

Case Number:	00-09-14-1443-11
Date Received:	09/14/2000
Nature of Incident:	Not reported
Operator:	CRAIG
Incident Type:	Not reported
Incident Location:	Not reported
Location:	Facility
Other Location:	Not reported
Contact Name:	Not reported
Caller Name:	REDACTED
Caller Title:	Not reported
Caller Address:	Not reported
Caller City,St,Zip:	Not reported
Caller Telephone:	Not reported
Substance(s):	Not reported
Substance Type:	Not reported
Substance Identity:	Not reported
CAS Number:	Not reported
A310 Letter:	True
TCPA Chemical:	Not reported
Hazrds Material:	Not reported
COMU:	1205
Ref. Code:	005
Amt Released:	Not reported
Contained:	Not reported
Release Type:	Not reported
Release VE:	Not reported
Injuries:	No
Public Exposure:	Yes
Facility Evacuation:	No
Police at Scene:	No
Firemen at Scene:	No
Contamination of:	Air
Receiving Water:	Not reported
Status at Spill:	Information REDACTED due to data corrupcion causing status reporting errors
NJ Spill Date:	Not reported
NJ Spill Time:	Not reported
NJ Spill Name:	Not reported
NJ Spill Title:	Not reported
NJ Spill Phone:	Not reported
Other Date:	Not reported
Other Time:	Not reported
Other Name:	Not reported
Other Title:	Not reported
Other Telephone:	Not reported
Public Evacuation:	No
Assistance Requested:	No
Wind Direction/Speed:	0
Local Municipality Notified:	No
Local Municipality Name:	Not reported
Local Municipality Title:	Not reported
Local Municipality Telephone:	Not reported
Local Municipality Date:	Not reported
Local Municipality Time:	Not reported
Incident Description:	Not reported
Incident Name:	Not reported

Map ID
Direction
Distance
Elevation

MAP FINDINGS

Site

Database(s)

EDR ID Number
EPA ID Number

EDISON JOB CORPS CENTER (Continued)

1000833023

Incident Referred To: Not reported
Incident Region: Not reported
Incident Telephone: Not reported
Incident Date: Not reported
Incident time: Not reported
Incident ITM: Not reported
Comments: Not reported
Date A310 Letter Printed: Not reported
Date Local Authority Was Notified: Not reported
Date Updated: Not reported
Date Report Faxed to Local Authority: Not reported
Local Authority Notification Date: Not reported
Rep Receive Date: Not reported
Reporter Type: Not reported
Reporter Name: Not reported
Reporter Title: Not reported
Reporter Org: Not reported
Reporter Address: Not reported
Reporter City,St,Zip: Not reported
Reporter County: Not reported
Incident Status: Not reported
Incident Category Source: Not reported
Incident Source Name: Not reported
Incident Source Address: Not reported
Incident Source Address 2: Not reported
Incident Source City,St,Zip: Not reported
Incident Source County: Not reported
DEP Requested: Not reported
Confidential: Not reported
Notify Type: Facility
Road Closed: No
Direction: Not reported
Responsible Party: Known
Responsible Party Name: MAHRAJ CONSTRUCTION
Responsible Party Contact: MR A. HALABI
Responsible Party Title: Not reported
Responsible Party Phone: 973-374-4067
Responsible Party Street: 620 LYONS AVE
Responsible Party County: ESSEX
Responsible Party City,St,Zip: IRVINGTON, NJ
Memo. Of Understanding: No
Drill/trng Exercise: No
Hazardous: No

US AIRS MINOR:

Envid: 1000833023
Region Code: 02
Programmatic ID: AIR 020000003402300287
Facility Registry ID: 110000801393
D and B Number: Not reported
Primary SIC Code: 9199
NAICS Code: 921190
Default Air Classification Code: MIN
Facility Type of Ownership Code: FDF
Air CMS Category Code: Not reported
HPV Status: Not reported

Map ID
Direction
Distance
Elevation

MAP FINDINGS

Site

Database(s)

EDR ID Number
EPA ID Number

EDISON JOB CORPS CENTER (Continued)

1000833023

FINDS:

Registry ID: 110000801393
Facility URL: http://ofmpub.epa.gov/enviro/fii_query_detail.disp_program_facility?p_registry_id=110000801393

Environmental Interest/Information System:

AFS (Aerometric Information Retrieval System (AIRS) Facility Subsystem) replaces the former Compliance Data System (CDS), the National Emission Data System (NEDS), and the Storage and Retrieval of Aerometric Data (SAROAD). AIRS is the national repository for information concerning airborne pollution in the United States. AFS is used to track emissions and compliance data from industrial plants. AFS data are utilized by states to prepare State Implementation Plans to comply with regulatory programs and by EPA as an input for the estimation of total national emissions. AFS is undergoing a major redesign to support facility operating permits required under Title V of the Clean Air Act.

NJ-NJEMS (New Jersey - New Jersey Environmental Management System). The Department of Environmental Protection (NJDEP) manages large databases of environmental information in this integrated system. RCRAInfo is a national information system that supports the Resource Conservation and Recovery Act (RCRA) program through the tracking of events and activities related to facilities that generate, transport, and treat, store, or dispose of hazardous waste. RCRAInfo allows RCRA program staff to track the notification, permit, compliance, and corrective action activities required under RCRA.

AIR MINOR

[Click this hyperlink](#) while viewing on your computer to access additional FINDS: detail in the EDR Site Report.

AIRS:

Name:	EDISON JOB CORPS CENTER
Address:	500 PLAINFIELD AVE
City,State,Zip:	EDISON, NJ .
Emission Year:	Not reported
Facility Number:	16482
NAICS Code:	Not reported
Pollutant Name:	Not reported
Tons/Year lbs/Year For Taps 1000 Tons/Year For CO2:	Not reported
Tons/Season (5/1-9/30):	Not reported
Lbs/Day Peak Ozone Season (6/1-8/31):	Not reported
Lbs/Day Co-season (12/1-2/31):	Not reported
Permit of Emission:	PERMIT
X Coordinate:	515146
Y Coordinate:	616490
Coordinate Units:	NJ State Plane (NAD83) - USFEET
Coordinate Type:	Digital Image
Active Number:	GEN110001
Active Type Description:	(GP-017) Boilers < 5 MMBTU/hr
Document Status:	Renewed
Expiration Date:	06/08/2021
Active Flag:	Y
NAICS Description:	Not reported
TPY of Fugitive Emissions:	Not reported
TPY of Non-Fugitive Emissions:	Not reported
Ozone Season Non-Fugitives:	Not reported
Ozone Season Fugitive:	Not reported

Map ID
Direction
Distance
Elevation

MAP FINDINGS

Site

Database(s)

EDR ID Number
EPA ID Number

EDISON JOB CORPS CENTER (Continued)

1000833023

May Sep Fugitive QTY:	Not reported
May Sep Total QTY:	Not reported
Name:	EDISON JOB CORPS CENTER
Address:	500 PLAINFIELD AVE
City,State,Zip:	EDISON, NJ .
Emission Year:	Not reported
Facility Number:	16482
NAICS Code:	Not reported
Pollutant Name:	Not reported
Tons/Year lbs/Year For Taps 1000 Tons/Year For CO2:	Not reported
Tons/Season (5/1-9/30):	Not reported
Lbs/Day Peak Ozone Season (6/1-8/31):	Not reported
Lbs/Day Co-season (12/1-2/31):	Not reported
Permit of Emission:	PERMIT
X Coordinate:	515146
Y Coordinate:	616490
Coordinate Units:	NJ State Plane (NAD83) - USFEET
Coordinate Type:	Digital Image
Active Number:	PCP960001
Active Type Description:	Construction of New Source
Document Status:	Superseded (Archived)
Expiration Date:	06/16/2015
Active Flag:	Y
NAICS Description:	Not reported
TPY of Fugitive Emissions:	Not reported
TPY of Non-Fugitive Emissions:	Not reported
Ozone Season Non-Fugitives:	Not reported
Ozone Season Fugitive:	Not reported
May Sep Fugitive QTY:	Not reported
May Sep Total QTY:	Not reported
Name:	EDISON JOB CORPS CENTER
Address:	500 PLAINFIELD AVE
City,State,Zip:	EDISON, NJ .
Emission Year:	Not reported
Facility Number:	16482
NAICS Code:	Not reported
Pollutant Name:	Not reported
Tons/Year lbs/Year For Taps 1000 Tons/Year For CO2:	Not reported
Tons/Season (5/1-9/30):	Not reported
Lbs/Day Peak Ozone Season (6/1-8/31):	Not reported
Lbs/Day Co-season (12/1-2/31):	Not reported
Permit of Emission:	PERMIT
X Coordinate:	515146
Y Coordinate:	616490
Coordinate Units:	NJ State Plane (NAD83) - USFEET
Coordinate Type:	Digital Image
Active Number:	PCP960002
Active Type Description:	Construction of New Source
Document Status:	Superseded (Archived)
Expiration Date:	06/16/2015
Active Flag:	Y
NAICS Description:	Not reported
TPY of Fugitive Emissions:	Not reported
TPY of Non-Fugitive Emissions:	Not reported
Ozone Season Non-Fugitives:	Not reported

Map ID
Direction
Distance
Elevation

MAP FINDINGS

Site

Database(s)

EDR ID Number
EPA ID Number

EDISON JOB CORPS CENTER (Continued)

1000833023

Ozone Season Fugitive: Not reported
May Sep Fugitive QTY: Not reported
May Sep Total QTY: Not reported

Name: EDISON JOB CORPS CENTER
Address: 500 PLAINFIELD AVE
City,State,Zip: EDISON, NJ .
Emission Year: Not reported
Facility Number: 16482
NAICS Code: Not reported
Pollutant Name: Not reported
Tons/Year lbs/Year For Taps 1000 Tons/Year For CO2: Not reported
Tons/Season (5/1-9/30): Not reported
Lbs/Day Peak Ozone Season (6/1-8/31): Not reported
Lbs/Day Co-season (12/1-2/31): Not reported
Permit of Emission: PERMIT
X Coordinate: 515146
Y Coordinate: 616490
Coordinate Units: NJ State Plane (NAD83) - USFEET
Coordinate Type: Digital Image
Active Number: PCP960006
Active Type Description: Construction of New Source
Document Status: Superseded (Archived)
Expiration Date: 06/16/2015
Active Flag: Y
NAICS Description: Not reported
TPY of Fugitive Emissions: Not reported
TPY of Non-Fugitive Emissions: Not reported
Ozone Season Non-Fugitives: Not reported
Ozone Season Fugitive: Not reported
May Sep Fugitive QTY: Not reported
May Sep Total QTY: Not reported

Name: EDISON JOB CORPS CENTER
Address: 500 PLAINFIELD AVE
City,State,Zip: EDISON, NJ .
Emission Year: Not reported
Facility Number: 16482
NAICS Code: Not reported
Pollutant Name: Not reported
Tons/Year lbs/Year For Taps 1000 Tons/Year For CO2: Not reported
Tons/Season (5/1-9/30): Not reported
Lbs/Day Peak Ozone Season (6/1-8/31): Not reported
Lbs/Day Co-season (12/1-2/31): Not reported
Permit of Emission: PERMIT
X Coordinate: 515146
Y Coordinate: 616490
Coordinate Units: NJ State Plane (NAD83) - USFEET
Coordinate Type: Digital Image
Active Number: PCP960004
Active Type Description: Construction of New Source
Document Status: Superseded (Archived)
Expiration Date: 06/16/2015
Active Flag: Y
NAICS Description: Not reported
TPY of Fugitive Emissions: Not reported
TPY of Non-Fugitive Emissions: Not reported

Map ID
Direction
Distance
Elevation

MAP FINDINGS

Site

Database(s)

EDR ID Number
EPA ID Number

EDISON JOB CORPS CENTER (Continued)

1000833023

Ozone Season Non-Fugitives: Not reported
Ozone Season Fugitive: Not reported
May Sep Fugitive QTY: Not reported
May Sep Total QTY: Not reported

Name: EDISON JOB CORPS CENTER
Address: 500 PLAINFIELD AVE
City,State,Zip: EDISON, NJ .
Emission Year: Not reported
Facility Number: 16482
NAICS Code: Not reported
Pollutant Name: Not reported
Tons/Year lbs/Year For Taps 1000 Tons/Year For CO2: Not reported
Tons/Season (5/1-9/30): Not reported
Lbs/Day Peak Ozone Season (6/1-8/31): Not reported
Lbs/Day Co-season (12/1-2/31): Not reported
Permit of Emission: PERMIT
X Coordinate: 515146
Y Coordinate: 616490
Coordinate Units: NJ State Plane (NAD83) - USFEET
Coordinate Type: Digital Image
Active Number: PCP960005
Active Type Description: Construction of New Source
Document Status: Superseded (Archived)
Expiration Date: 06/06/2015
Active Flag: Y
NAICS Description: Not reported
TPY of Fugitive Emissions: Not reported
TPY of Non-Fugitive Emissions: Not reported
Ozone Season Non-Fugitives: Not reported
Ozone Season Fugitive: Not reported
May Sep Fugitive QTY: Not reported
May Sep Total QTY: Not reported

Name: EDISON JOB CORPS CENTER
Address: 500 PLAINFIELD AVE
City,State,Zip: EDISON, NJ .
Emission Year: Not reported
Facility Number: 16482
NAICS Code: Not reported
Pollutant Name: Not reported
Tons/Year lbs/Year For Taps 1000 Tons/Year For CO2: Not reported
Tons/Season (5/1-9/30): Not reported
Lbs/Day Peak Ozone Season (6/1-8/31): Not reported
Lbs/Day Co-season (12/1-2/31): Not reported
Permit of Emission: PERMIT
X Coordinate: 515146
Y Coordinate: 616490
Coordinate Units: NJ State Plane (NAD83) - USFEET
Coordinate Type: Digital Image
Active Number: PCP960003
Active Type Description: Construction of New Source
Document Status: Superseded (Archived)
Expiration Date: 06/16/2015
Active Flag: Y
NAICS Description: Not reported
TPY of Fugitive Emissions: Not reported

Map ID
Direction
Distance
Elevation

MAP FINDINGS

Site

Database(s)

EDR ID Number
EPA ID Number

EDISON JOB CORPS CENTER (Continued)

1000833023

TPY of Non-Fugitive Emissions:	Not reported
Ozone Season Non-Fugitives:	Not reported
Ozone Season Fugitive:	Not reported
May Sep Fugitive QTY:	Not reported
May Sep Total QTY:	Not reported

NJ MANIFEST:

EPA Id:	NJ2160000202
Mail Address:	500 PLAINFIELD AVE
Mail City/State/Zip:	EDISON 08817
Facility Phone:	9089854800
Emergency Phone:	Not reported
Contact:	Not reported
Comments:	Not reported
SIC Code:	Not reported
County:	12
Municipal:	05
Previous EPA Id:	Not reported
Gen Flag:	X
Trans Flag:	Not reported
TSDf Flag:	Not reported
Name Change:	Not reported
Date Change:	Not reported

Manifest:

Manifest Number:	001910873SKS
EPA ID:	NJ2160000202
Date Shipped:	05/06/2009
TSDf EPA ID:	NJD982270506
Transporter EPA ID:	TXR000050930
Transporter 2 EPA ID:	Not reported
Transporter 3 EPA ID:	Not reported
Transporter 4 EPA ID:	Not reported
Transporter 5 EPA ID:	Not reported
Transporter 6 EPA ID:	Not reported
Transporter 7 EPA ID:	Not reported
Transporter 8 EPA ID:	Not reported
Transporter 9 EPA ID:	Not reported
Transporter 10 EPA ID:	Not reported
Date Trans1 Transported Waste:	05/06/2009
Date Trans2 Transported Waste:	Not reported
Date Trans3 Transported Waste:	Not reported
Date Trans4 Transported Waste:	Not reported
Date Trans5 Transported Waste:	Not reported
Date Trans6 Transported Waste:	Not reported
Date Trans7 Transported Waste:	Not reported
Date Trans8 Transported Waste:	Not reported
Date Trans9 Transported Waste:	Not reported
Date Trans10 Transported Waste:	Not reported
Date TSDf Received Waste:	05/06/2009
TSDf EPA Facility Name:	Not reported
QTY Units:	Not reported
Transporter SEQ ID:	Not reported
Transporter-1 Date:	Not reported
Waste SEQ ID:	Not reported
Waste Type Code 2:	Not reported
Waste Type Code 3:	Not reported

Map ID
Direction
Distance
Elevation

MAP FINDINGS

Site

Database(s)

EDR ID Number
EPA ID Number

EDISON JOB CORPS CENTER (Continued)

1000833023

Waste Type Code 4: Not reported
Waste Type Code 5: Not reported
Waste Type Code 6: Not reported
Date Accepted: Not reported
Manifest Discrepancy Type: Not reported
Data Entry Number: Not reported
Was Load Rejected: EDISON 08817
Reason Load Was Rejected: Not reported

Waste:

Manifest Year: Not reported
Waste Code: D039
Hand Code: H141
Quantity: 30 G

Manifest Year: Not reported
Waste Code: D039
Hand Code: H141
Quantity: 10 G

Manifest Number: 000266216CEX
EPA ID: NJ2160000202
Date Shipped: 10/21/2009
TSDF EPA ID: NJD982270506
Transporter EPA ID: TXR000050930
Transporter 2 EPA ID: Not reported
Transporter 3 EPA ID: Not reported
Transporter 4 EPA ID: Not reported
Transporter 5 EPA ID: Not reported
Transporter 6 EPA ID: Not reported
Transporter 7 EPA ID: Not reported
Transporter 8 EPA ID: Not reported
Transporter 9 EPA ID: Not reported
Transporter 10 EPA ID: Not reported
Date Trans1 Transported Waste: 10/21/2009
Date Trans2 Transported Waste: Not reported
Date Trans3 Transported Waste: Not reported
Date Trans4 Transported Waste: Not reported
Date Trans5 Transported Waste: Not reported
Date Trans6 Transported Waste: Not reported
Date Trans7 Transported Waste: Not reported
Date Trans8 Transported Waste: Not reported
Date Trans9 Transported Waste: Not reported
Date Trans10 Transported Waste: Not reported
Date TSDF Received Waste: 10/21/2009
TSDF EPA Facility Name: Not reported
QTY Units: Not reported
Transporter SEQ ID: Not reported
Transporter-1 Date: Not reported
Waste SEQ ID: Not reported
Waste Type Code 2: Not reported
Waste Type Code 3: Not reported
Waste Type Code 4: Not reported
Waste Type Code 5: Not reported
Waste Type Code 6: Not reported
Date Accepted: Not reported
Manifest Discrepancy Type: Not reported

Map ID
Direction
Distance
Elevation

MAP FINDINGS

Site

Database(s)

EDR ID Number
EPA ID Number

EDISON JOB CORPS CENTER (Continued)

1000833023

Data Entry Number: Not reported
Was Load Rejected: EDISON 08817
Reason Load Was Rejected: Not reported

Waste:

Manifest Year: Not reported
Waste Code: D039
Hand Code: H141
Quantity: 30 G

Manifest Year: Not reported
Waste Code: D039
Hand Code: H141
Quantity: 10 G

Manifest Number: 001600475SKS
EPA ID: NJ2160000202
Date Shipped: 03/11/2009
TSDf EPA ID: NJD982270506
Transporter EPA ID: TXR000050930
Transporter 2 EPA ID: Not reported
Transporter 3 EPA ID: Not reported
Transporter 4 EPA ID: Not reported
Transporter 5 EPA ID: Not reported
Transporter 6 EPA ID: Not reported
Transporter 7 EPA ID: Not reported
Transporter 8 EPA ID: Not reported
Transporter 9 EPA ID: Not reported
Transporter 10 EPA ID: Not reported
Date Trans1 Transported Waste: 03/11/2009
Date Trans2 Transported Waste: Not reported
Date Trans3 Transported Waste: Not reported
Date Trans4 Transported Waste: Not reported
Date Trans5 Transported Waste: Not reported
Date Trans6 Transported Waste: Not reported
Date Trans7 Transported Waste: Not reported
Date Trans8 Transported Waste: Not reported
Date Trans9 Transported Waste: Not reported
Date Trans10 Transported Waste: Not reported
Date TSDf Received Waste: 03/11/2009
TSDf EPA Facility Name: Not reported
QTY Units: Not reported
Transporter SEQ ID: Not reported
Transporter-1 Date: Not reported
Waste SEQ ID: Not reported
Waste Type Code 2: Not reported
Waste Type Code 3: Not reported
Waste Type Code 4: Not reported
Waste Type Code 5: Not reported
Waste Type Code 6: Not reported
Date Accepted: Not reported
Manifest Discrepancy Type: Not reported
Data Entry Number: Not reported
Was Load Rejected: EDISON 08817
Reason Load Was Rejected: Not reported

Waste:

Map ID
Direction
Distance
Elevation

MAP FINDINGS

Site

Database(s)

EDR ID Number
EPA ID Number

EDISON JOB CORPS CENTER (Continued)

1000833023

Manifest Year: Not reported
Waste Code: D039
Hand Code: H141
Quantity: 30 G

Manifest Year: Not reported
Waste Code: D039
Hand Code: H141
Quantity: 10 G

Manifest Number: 003306955FLE
EPA ID: NJ2160000202
Date Shipped: 04/22/2010
TSDf EPA ID: KYD053348108
Transporter EPA ID: TXR000050930
Transporter 2 EPA ID: NJD071629976
Transporter 3 EPA ID: Not reported
Transporter 4 EPA ID: Not reported
Transporter 5 EPA ID: Not reported
Transporter 6 EPA ID: Not reported
Transporter 7 EPA ID: Not reported
Transporter 8 EPA ID: Not reported
Transporter 9 EPA ID: Not reported
Transporter 10 EPA ID: Not reported
Date Trans1 Transported Waste: 04/22/2010
Date Trans2 Transported Waste: 04/29/2010
Date Trans3 Transported Waste: Not reported
Date Trans4 Transported Waste: Not reported
Date Trans5 Transported Waste: Not reported
Date Trans6 Transported Waste: Not reported
Date Trans7 Transported Waste: Not reported
Date Trans8 Transported Waste: Not reported
Date Trans9 Transported Waste: Not reported
Date Trans10 Transported Waste: Not reported
Date TSDf Received Waste: 05/08/2010
TSDf EPA Facility Name: Not reported
QTY Units: Not reported
Transporter SEQ ID: Not reported
Transporter-1 Date: Not reported
Waste SEQ ID: Not reported
Waste Type Code 2: Not reported
Waste Type Code 3: Not reported
Waste Type Code 4: Not reported
Waste Type Code 5: Not reported
Waste Type Code 6: Not reported
Date Accepted: Not reported
Manifest Discrepancy Type: Not reported
Data Entry Number: Not reported
Was Load Rejected: EDISON 08817
Reason Load Was Rejected: Not reported

Waste:
Manifest Year: Not reported
Waste Code: D001
Hand Code: H061
Quantity: 50 P

Map ID
Direction
Distance
Elevation

MAP FINDINGS

Site

Database(s)

EDR ID Number
EPA ID Number

EDISON JOB CORPS CENTER (Continued)

1000833023

Manifest Number: 001877709SKS
EPA ID: NJ2160000202
Date Shipped: 06/29/2009
TSDf EPA ID: NJD982270506
Transporter EPA ID: TXR000050930
Transporter 2 EPA ID: Not reported
Transporter 3 EPA ID: Not reported
Transporter 4 EPA ID: Not reported
Transporter 5 EPA ID: Not reported
Transporter 6 EPA ID: Not reported
Transporter 7 EPA ID: Not reported
Transporter 8 EPA ID: Not reported
Transporter 9 EPA ID: Not reported
Transporter 10 EPA ID: Not reported
Date Trans1 Transported Waste: 06/29/2009
Date Trans2 Transported Waste: Not reported
Date Trans3 Transported Waste: Not reported
Date Trans4 Transported Waste: Not reported
Date Trans5 Transported Waste: Not reported
Date Trans6 Transported Waste: Not reported
Date Trans7 Transported Waste: Not reported
Date Trans8 Transported Waste: Not reported
Date Trans9 Transported Waste: Not reported
Date Trans10 Transported Waste: Not reported
Date TSDf Received Waste: 06/29/2009
TSDf EPA Facility Name: Not reported
QTY Units: Not reported
Transporter SEQ ID: Not reported
Transporter-1 Date: Not reported
Waste SEQ ID: Not reported
Waste Type Code 2: Not reported
Waste Type Code 3: Not reported
Waste Type Code 4: Not reported
Waste Type Code 5: Not reported
Waste Type Code 6: Not reported
Date Accepted: Not reported
Manifest Discrepancy Type: Not reported
Data Entry Number: Not reported
Was Load Rejected: EDISON 08817
Reason Load Was Rejected: Not reported

Waste:

Manifest Year: Not reported
Waste Code: D039
Hand Code: H141
Quantity: 30 G

Manifest Year: Not reported
Waste Code: D039
Hand Code: H141
Quantity: 10 G

Manifest Number: 001643115SKS
EPA ID: NJ2160000202
Date Shipped: 01/16/2009
TSDf EPA ID: NJD982270506
Transporter EPA ID: TXR000050930

Map ID
Direction
Distance
Elevation

MAP FINDINGS

Site

Database(s)

EDR ID Number
EPA ID Number

EDISON JOB CORPS CENTER (Continued)

1000833023

Transporter 2 EPA ID:	Not reported
Transporter 3 EPA ID:	Not reported
Transporter 4 EPA ID:	Not reported
Transporter 5 EPA ID:	Not reported
Transporter 6 EPA ID:	Not reported
Transporter 7 EPA ID:	Not reported
Transporter 8 EPA ID:	Not reported
Transporter 9 EPA ID:	Not reported
Transporter 10 EPA ID:	Not reported
Date Trans1 Transported Waste:	01/16/2009
Date Trans2 Transported Waste:	Not reported
Date Trans3 Transported Waste:	Not reported
Date Trans4 Transported Waste:	Not reported
Date Trans5 Transported Waste:	Not reported
Date Trans6 Transported Waste:	Not reported
Date Trans7 Transported Waste:	Not reported
Date Trans8 Transported Waste:	Not reported
Date Trans9 Transported Waste:	Not reported
Date Trans10 Transported Waste:	Not reported
Date TSDF Received Waste:	01/16/2009
TSDF EPA Facility Name:	Not reported
QTY Units:	Not reported
Transporter SEQ ID:	Not reported
Transporter-1 Date:	Not reported
Waste SEQ ID:	Not reported
Waste Type Code 2:	Not reported
Waste Type Code 3:	Not reported
Waste Type Code 4:	Not reported
Waste Type Code 5:	Not reported
Waste Type Code 6:	Not reported
Date Accepted:	Not reported
Manifest Discrepancy Type:	Not reported
Data Entry Number:	Not reported
Was Load Rejectedd:	EDISON 08817
Reason Load Was Rejected:	Not reported
Waste:	
Manifest Year:	Not reported
Waste Code:	D039
Hand Code:	H141
Quantity:	30 G
Manifest Year:	Not reported
Waste Code:	D039
Hand Code:	H141
Quantity:	10 G
Manifest Number:	001565570SKS
EPA ID:	NJ2160000202
Date Shipped:	11/18/2008
TSDF EPA ID:	NJD982270506
Transporter EPA ID:	TXR000050930
Transporter 2 EPA ID:	Not reported
Transporter 3 EPA ID:	Not reported
Transporter 4 EPA ID:	Not reported
Transporter 5 EPA ID:	Not reported
Transporter 6 EPA ID:	Not reported

Map ID
Direction
Distance
Elevation

MAP FINDINGS

Site

Database(s)

EDR ID Number
EPA ID Number

EDISON JOB CORPS CENTER (Continued)

1000833023

Transporter 7 EPA ID: Not reported
Transporter 8 EPA ID: Not reported
Transporter 9 EPA ID: Not reported
Transporter 10 EPA ID: Not reported
Date Trans1 Transported Waste: 11/18/2008
Date Trans2 Transported Waste: Not reported
Date Trans3 Transported Waste: Not reported
Date Trans4 Transported Waste: Not reported
Date Trans5 Transported Waste: Not reported
Date Trans6 Transported Waste: Not reported
Date Trans7 Transported Waste: Not reported
Date Trans8 Transported Waste: Not reported
Date Trans9 Transported Waste: Not reported
Date Trans10 Transported Waste: Not reported
Date TSDF Received Waste: 11/18/2008
TSDF EPA Facility Name: Not reported
QTY Units: Not reported
Transporter SEQ ID: Not reported
Transporter-1 Date: Not reported
Waste SEQ ID: Not reported
Waste Type Code 2: Not reported
Waste Type Code 3: Not reported
Waste Type Code 4: Not reported
Waste Type Code 5: Not reported
Waste Type Code 6: Not reported
Date Accepted: Not reported
Manifest Discrepancy Type: Not reported
Data Entry Number: Not reported
Was Load Rejected: EDISON 08817
Reason Load Was Rejected: Not reported

Waste:

Manifest Year: Not reported
Waste Code: D039
Hand Code: H141
Quantity: 5 G

Manifest Year: Not reported
Waste Code: D039
Hand Code: H141
Quantity: 30 G

Manifest Number: 001848775SKS
EPA ID: NJ2160000202
Date Shipped: 02/09/2010
TSDF EPA ID: NJD982270506
Transporter EPA ID: TXR000050930
Transporter 2 EPA ID: Not reported
Transporter 3 EPA ID: Not reported
Transporter 4 EPA ID: Not reported
Transporter 5 EPA ID: Not reported
Transporter 6 EPA ID: Not reported
Transporter 7 EPA ID: Not reported
Transporter 8 EPA ID: Not reported
Transporter 9 EPA ID: Not reported
Transporter 10 EPA ID: Not reported
Date Trans1 Transported Waste: 02/09/2010

Map ID
Direction
Distance
Elevation

MAP FINDINGS

Site

Database(s)

EDR ID Number
EPA ID Number

EDISON JOB CORPS CENTER (Continued)

1000833023

Date Trans2 Transported Waste: Not reported
Date Trans3 Transported Waste: Not reported
Date Trans4 Transported Waste: Not reported
Date Trans5 Transported Waste: Not reported
Date Trans6 Transported Waste: Not reported
Date Trans7 Transported Waste: Not reported
Date Trans8 Transported Waste: Not reported
Date Trans9 Transported Waste: Not reported
Date Trans10 Transported Waste: Not reported
Date TSDF Received Waste: 02/09/2010
TSDF EPA Facility Name: Not reported
QTY Units: Not reported
Transporter SEQ ID: Not reported
Transporter-1 Date: Not reported
Waste SEQ ID: Not reported
Waste Type Code 2: Not reported
Waste Type Code 3: Not reported
Waste Type Code 4: Not reported
Waste Type Code 5: Not reported
Waste Type Code 6: Not reported
Date Accepted: Not reported
Manifest Discrepancy Type: Not reported
Data Entry Number: Not reported
Was Load Rejected: EDISON 08817
Reason Load Was Rejected: Not reported

Waste:

Manifest Year: Not reported
Waste Code: D039
Hand Code: H141
Quantity: 30 G

Manifest Year: Not reported
Waste Code: D039
Hand Code: H141
Quantity: 2 G

Manifest Number: 002090775SKS
EPA ID: NJ2160000202
Date Shipped: 08/26/2009
TSDF EPA ID: NJD982270506
Transporter EPA ID: TXR000050930
Transporter 2 EPA ID: Not reported
Transporter 3 EPA ID: Not reported
Transporter 4 EPA ID: Not reported
Transporter 5 EPA ID: Not reported
Transporter 6 EPA ID: Not reported
Transporter 7 EPA ID: Not reported
Transporter 8 EPA ID: Not reported
Transporter 9 EPA ID: Not reported
Transporter 10 EPA ID: Not reported
Date Trans1 Transported Waste: 08/26/2009
Date Trans2 Transported Waste: Not reported
Date Trans3 Transported Waste: Not reported
Date Trans4 Transported Waste: Not reported
Date Trans5 Transported Waste: Not reported
Date Trans6 Transported Waste: Not reported

Map ID
 Direction
 Distance
 Elevation

MAP FINDINGS

Site

Database(s)

EDR ID Number
 EPA ID Number

EDISON JOB CORPS CENTER (Continued)

1000833023

Date Trans7 Transported Waste: Not reported
 Date Trans8 Transported Waste: Not reported
 Date Trans9 Transported Waste: Not reported
 Date Trans10 Transported Waste: Not reported
 Date TSDF Received Waste: 08/26/2009
 TSDF EPA Facility Name: Not reported
 QTY Units: Not reported
 Transporter SEQ ID: Not reported
 Transporter-1 Date: Not reported
 Waste SEQ ID: Not reported
 Waste Type Code 2: Not reported
 Waste Type Code 3: Not reported
 Waste Type Code 4: Not reported
 Waste Type Code 5: Not reported
 Waste Type Code 6: Not reported
 Date Accepted: Not reported
 Manifest Discrepancy Type: Not reported
 Data Entry Number: Not reported
 Was Load Rejected: EDISON 08817
 Reason Load Was Rejected: Not reported

Waste:

Manifest Year: Not reported
 Waste Code: D039
 Hand Code: H141
 Quantity: 30 P

Manifest Year: Not reported
 Waste Code: D039
 Hand Code: H141
 Quantity: 10 G

**A11
 Target
 Property**

**EDISON JOB CORPS SCHOOL
 500 PLAINFIELD AVE
 EDISON, NJ**

**NJ HIST LUST
 NJ Release**

**S101995322
 N/A**

Site 11 of 21 in cluster A

**Actual:
 98 ft.**

LUST HIST:

Case ID: 94-02-12-1835
 Lead Program Assigned: Bureau of Underground Storage Tanks
Facility Status: Assigned to a Program
 UST ID: 0266196
 TMS Number: C93-5861; C93-5862; C93-5863; C93-5864; C93-5865
 Remedial Level: Site has more than 1 area of concern or more than 1 media of concern.
 Case Manager: Judy Bayard
 Facility Phone: (609) 633-0836
 No Further Action: Not reported
 RAW Approved: Not reported
 CEA: Not reported
 Date CEA Lifted: Not reported
 Dead Notice: Not reported

NJ Release:
 Name:

EDISON JOB CORPS SCHOOL

Map ID
Direction
Distance
Elevation

MAP FINDINGS

Site

Database(s)

EDR ID Number
EPA ID Number

EDISON JOB CORPS SCHOOL (Continued)

S101995322

Address: 500 PLAINFIELD AVE
City,State,Zip: EDISON, NJ
Facility Type: Residential
Facility Phone: 908-985-4800
Incident Date: 02/16/1994
Incident Time: 1505
Trenton Dispatch Log Number: 2475
Case Number: 94-2-16-1520-40
Date Received: 02/16/1994
Nature of Incident: Other
Operator: JOES
Incident Type: Not reported
Incident Location: Not reported
Location: Other
Other Location: Not reported
Contact Name: Not reported
Caller Name: REDACTED
Caller Title: Not reported
Caller Address: Not reported
Caller City,St,Zip: Not reported
Caller Telephone: Not reported
Substance(s): OIL HEATING #2
Substance Type: Liquid
Substance Identity: Known
CAS Number: Not reported
A310 Letter: Yes
TCPA Chemical: No
Hazrds Material: Yes
COMU: 1205
Ref. Code: 101
Amt Released: UNK
Contained: Yes
Release Type: **Terminated**
Release VE: Not reported
Injuries: No
Public Exposure: No
Facility Evacuation: No
Police at Scene: No
Firemen at Scene: No
Contamination of: Land
Receiving Water: Not reported
Status at Spill: ONE 1000 GAL UST REMOVED,CLEANUP UNDERWAY/ UST# 0266196
NJ Spill Date: Not reported
NJ Spill Time: Not reported
NJ Spill Name: Not reported
NJ Spill Title: Not reported
NJ Spill Phone: Not reported
Other Date: Not reported
Other Time: Not reported
Other Name: Not reported
Other Title: Not reported
Other Telephone: Not reported
Public Evacuation: No
Assistance Requested: No
Wind Direction/Speed: Not reported
Local Municipality Notified: Not reported
Local Municipality Name: EDISON TWP

Map ID
Direction
Distance
Elevation

MAP FINDINGS

Site

Database(s)

EDR ID Number
EPA ID Number

EDISON JOB CORPS SCHOOL (Continued)

S101995322

Local Municipality Title:	DISP 20
Local Municipality Telephone:	908-287-0700
Local Municipality Date:	02/16/1994
Local Municipality Time:	1521
Incident Description:	L.U.S.T.
Incident Name:	Not reported
Incident Referred To:	DRPSR
Incident Region:	BFO-CAS
Incident Telephone:	Faxed,Mailed
Incident Date:	02/16/1994
Incident time:	Not reported
Incident ITM:	B
Comments:	Not reported
Date A310 Letter Printed:	Not reported
Date Local Authority Was Notified:	Not reported
Date Updated:	Not reported
Date Report Faxed to Local Authority:	Not reported
Local Authority Notification Date:	Not reported
Rep Receive Date:	Not reported
Reporter Type:	Not reported
Reporter Name:	Not reported
Reporter Title:	Not reported
Reporter Org:	Not reported
Reporter Address:	Not reported
Reporter City,St,Zip:	Not reported
Reporter County:	Not reported
Incident Status:	Not reported
Incident Category Source:	Not reported
Incident Source Name:	Not reported
Incident Source Address:	Not reported
Incident Source Address 2:	Not reported
Incident Source City,St,Zip:	Not reported
Incident Source County:	Not reported
DEP Requested:	Not reported
Confidential:	Not reported
Notify Type:	Not reported
Road Closed:	Not reported
Direction:	Not reported
Responsible Party:	Known
Responsible Party Name:	EDISON JOB CORPS SCH
Responsible Party Contact:	PAT HOHN
Responsible Party Title:	MAINT SUPV
Responsible Party Phone:	908-985-4800
Responsible Party Street:	500 PLAINFIELD AVE
Responsible Party County:	MIDDLESEX
Responsible Party City,St,Zip:	EDISON, NJ
Memo. Of Understanding:	Not reported
Drill/trng Exercise:	Not reported
Hazardous:	Not reported

Map ID
Direction
Distance
Elevation

MAP FINDINGS

Site

Database(s) EDR ID Number
EPA ID Number

A12
Target
Property

AREA OF
500 PLAINFIELD AVE
EDISON, NJ

NJ Release S112122817
N/A

Site 12 of 21 in cluster A

Actual:
98 ft.

NJ Release:
Name: AREA OF
Address: 500 PLAINFIELD AVE
City,State,Zip: EDISON, NJ
Facility Type: Commercial
Facility Phone: Not reported
Incident Date: 10/19/2000
Incident Time: 1416
Trenton Dispatch Log Number: 69604
Case Number: 00-10-19-1439-30
Date Received: 10/19/2000
Nature of Incident: Not reported
Operator: JIMH
Incident Type: Not reported
Incident Location: Not reported
Location: Other
Other Location: Not reported
Contact Name: Not reported
Caller Name: REDACTED
Caller Title: Not reported
Caller Address: Not reported
Caller City,St,Zip: Not reported
Caller Telephone: Not reported
Substance(s): Not reported
Substance Type: Not reported
Substance Identity: Not reported
CAS Number: Not reported
A310 Letter: True
TCPA Chemical: Not reported
Hazrds Material: Not reported
COMU: 1205
Ref. Code: 005
Amt Released: Not reported
Contained: Not reported
Release Type: Not reported
Release VE: Not reported
Injuries: No
Public Exposure: No
Facility Evacuation: No
Police at Scene: No
Firemen at Scene: No
Contamination of: Air
Receiving Water: Not reported
Status at Spill: Information REDACTED due to data corruption causing status reporting errors
NJ Spill Date: Not reported
NJ Spill Time: Not reported
NJ Spill Name: Not reported
NJ Spill Title: Not reported
NJ Spill Phone: Not reported
Other Date: Not reported
Other Time: Not reported
Other Name: Not reported

Map ID
Direction
Distance
Elevation

MAP FINDINGS

Site

Database(s)

EDR ID Number
EPA ID Number

AREA OF (Continued)

S112122817

Other Title:	Not reported
Other Telephone:	Not reported
Public Evacuation:	No
Assistance Requested:	No
Wind Direction/Speed:	0
Local Municipality Notified:	No
Local Municipality Name:	Not reported
Local Municipality Title:	Not reported
Local Municipality Telephone:	Not reported
Local Municipality Date:	Not reported
Local Municipality Time:	Not reported
Incident Description:	Not reported
Incident Name:	Not reported
Incident Referred To:	Not reported
Incident Region:	Not reported
Incident Telephone:	Not reported
Incident Date:	Not reported
Incident time:	Not reported
Incident ITM:	Not reported
Comments:	Not reported
Date A310 Letter Printed:	Not reported
Date Local Authority Was Notified:	Not reported
Date Updated:	Not reported
Date Report Faxed to Local Authority:	Not reported
Local Authority Notification Date:	Not reported
Rep Receive Date:	Not reported
Reporter Type:	Not reported
Reporter Name:	Not reported
Reporter Title:	Not reported
Reporter Org:	Not reported
Reporter Address:	Not reported
Reporter City,St,Zip:	Not reported
Reporter County:	Not reported
Incident Status:	Not reported
Incident Category Source:	Not reported
Incident Source Name:	Not reported
Incident Source Address:	Not reported
Incident Source Address 2:	Not reported
Incident Source City,St,Zip:	Not reported
Incident Source County:	Not reported
DEP Requested:	Not reported
Confidential:	Not reported
Notify Type:	Other
Road Closed:	No
Direction:	Not reported
Responsible Party:	Unknown
Responsible Party Name:	Not reported
Responsible Party Contact:	Not reported
Responsible Party Title:	Not reported
Responsible Party Phone:	Not reported
Responsible Party Street:	Not reported
Responsible Party County:	Not reported
Responsible Party City,St,Zip:	Not reported
Memo. Of Understanding:	No
Drill/trng Exercise:	No
Hazardous:	No

Map ID
Direction
Distance
Elevation

MAP FINDINGS

Site

Database(s) EDR ID Number
EPA ID Number

A13
Target
Property

EDISON JOB CORPS
500 PLAINFIELD AVE
EDISON, NJ

NJ Release S104418318
N/A

Site 13 of 21 in cluster A

Actual:
98 ft.

NJ Release:
Name: EDISON JOB CORPS
Address: 500 PLAINFIELD AVE
City,State,Zip: EDISON, NJ
Facility Type: Commercial
Facility Phone: 908-985-4800
Incident Date: 02/14/1994
Incident Time: Not reported
Trenton Dispatch Log Number: 2357
Case Number: 94-2-14-1530-19
Date Received: 02/14/1994
Nature of Incident: Facility
Operator: JOYCE
Incident Type: Not reported
Incident Location: Not reported
Location: Facility
Other Location: Not reported
Contact Name: Not reported
Caller Name: REDACTED
Caller Title: Not reported
Caller Address: Not reported
Caller City,St,Zip: Not reported
Caller Telephone: Not reported
Substance(s): OIL FUEL #2
Substance Type: Liquid
Substance Identity: Known
CAS Number: Not reported
A310 Letter: Yes
TCPA Chemical: No
Hazrds Material: Yes
COMU: 1205
Ref. Code: 101
Amt Released: UNK
Contained: Yes
Release Type: Continuous
Release VE: Not reported
Injuries: No
Public Exposure: No
Facility Evacuation: No
Police at Scene: No
Firemen at Scene: No
Contamination of: Land
Receiving Water: Not reported
Status at Spill: REMOVAL OF 3/1000 GAL HEATING OIL UST, 1/1000 GAL WASTE OIL UST, 2/6000 GAL GASOLINE USTS. TMS #S C93-5861-62-63-64-65, UST #0266196.
NJ Spill Date: Not reported
NJ Spill Time: Not reported
NJ Spill Name: Not reported
NJ Spill Title: Not reported
NJ Spill Phone: Not reported
Other Date: Not reported
Other Time: Not reported
Other Name: Not reported

Map ID
Direction
Distance
Elevation

MAP FINDINGS

Site

Database(s)

EDR ID Number
EPA ID Number

EDISON JOB CORPS (Continued)

S104418318

Other Title:	Not reported
Other Telephone:	Not reported
Public Evacuation:	No
Assistance Requested:	No
Wind Direction/Speed:	Not reported
Local Municipality Notified:	Not reported
Local Municipality Name:	EDISON TWP
Local Municipality Title:	DISP. #20
Local Municipality Telephone:	908-287-0700
Local Municipality Date:	02/14/1994
Local Municipality Time:	1535
Incident Description:	L.U.S.T.
Incident Name:	Not reported
Incident Referred To:	DRPSR
Incident Region:	BFO-CAS
Incident Telephone:	Faxed,Mailed
Incident Date:	02/14/1994
Incident time:	Not reported
Incident ITM:	B
Comments:	Not reported
Date A310 Letter Printed:	Not reported
Date Local Authority Was Notified:	Not reported
Date Updated:	Not reported
Date Report Faxed to Local Authority:	Not reported
Local Authority Notification Date:	Not reported
Rep Receive Date:	Not reported
Reporter Type:	Not reported
Reporter Name:	Not reported
Reporter Title:	Not reported
Reporter Org:	Not reported
Reporter Address:	Not reported
Reporter City,St,Zip:	Not reported
Reporter County:	Not reported
Incident Status:	Not reported
Incident Category Source:	Not reported
Incident Source Name:	Not reported
Incident Source Address:	Not reported
Incident Source Address 2:	Not reported
Incident Source City,St,Zip:	Not reported
Incident Source County:	Not reported
DEP Requested:	Not reported
Confidential:	Not reported
Notify Type:	Not reported
Road Closed:	Not reported
Direction:	Not reported
Responsible Party:	Known
Responsible Party Name:	EDISON JOB CORPS
Responsible Party Contact:	PAT HOHN
Responsible Party Title:	MAINT.SUPV.
Responsible Party Phone:	908-985-4800
Responsible Party Street:	500 PLAINFIELD AVE
Responsible Party County:	MIDDLESEX
Responsible Party City,St,Zip:	EDISON, NJ
Memo. Of Understanding:	Not reported
Drill/trng Exercise:	Not reported
Hazardous:	Not reported

MAP FINDINGS

Map ID
Direction
Distance
Elevation

Site

Database(s)

EDR ID Number
EPA ID Number

A14 **UBC NATIONAL JOB CORP TRAINING**
Target **500 PLAINFIELD AVE**
Property **EDISON TWP, NJ 08817**

FINDS **1014799092**
 N/A

Site 14 of 21 in cluster A

Actual:
98 ft.

FINDS:
Registry ID: 110043382522
Facility URL: http://ofmpub.epa.gov/enviro/fii_query_detail_disp_program_facility?p_registry_id=110043382522

Environmental Interest/Information System:
NJ-NJEMS (New Jersey - New Jersey Environmental Management System).
The Department of Environmental Protection (NJDEP) manages large
databases of environmental information in this integrated system.

[Click this hyperlink](#) while viewing on your computer to access
additional FINDS: detail in the EDR Site Report.

A15 **EDISON JOB CORPS CENTER**
Target **500 PLAINFIELD AVE**
Property **EDISON TWP, NJ**

NJ RGA LUST **S115281852**
 N/A

Site 15 of 21 in cluster A

Actual:
98 ft.

RGA LUST:

2012	EDISON JOB CORPS CENTER	500 PLAINFIELD AVE
2010	EDISON JOB CORPS CENTER	500 PLAINFIELD AVE
2009	EDISON JOB CORPS CENTER	500 PLAINFIELD AVE
2008	EDISON JOB CORPS CENTER	500 PLAINFIELD AVE
2007	EDISON JOB CORPS CENTER	500 PLAINFIELD AVE
2006	EDISON JOB CORPS CENTER	500 PLAINFIELD AVE

A16 **RES-CARE INC**
Target **500 PLAINFIELD AVE**
Property **EDISON TWP, NJ 08817**

NJ UST **U004244062**
 N/A

Site 16 of 21 in cluster A

Actual:
98 ft.

UST:
Facility ID: 026608

Contact:

Owner Name:	Not Identified	Not Identified
Organization:	Not Identified	
Contact Type(UST Reg):	Facility Operator	
Contact Address (UST Reg):	Not reported	
Contact Address 2 (UST Reg):	Not reported	
Contact City,St,Zip (UST Reg):	Not reported	

Owner Name:	PATRICK HOHN
Organization:	US DEPT OF LABOR
Contact Type(UST Reg):	Tank Owner
Contact Address (UST Reg):	500 PLAINFIELD AVE

Map ID
Direction
Distance
Elevation

MAP FINDINGS

Site

Database(s)

EDR ID Number
EPA ID Number

RES-CARE INC (Continued)

U004244062

Contact Address 2 (UST Reg): Not reported
Conact City,St,Zip (UST Reg): Edison, NJ 08817

Tanks:

Tank Id: TANK-1
Tank Number: 0001
Tank Status: Removed
Tank Status Date: 12/23/1996
Install Date: 01/01/1944
Tank Contents: Heating Oil (No. 2)
Tank Size: 4000
Tank Compliance: No
Overfill: No
Compliance Monitoring?: No
Overfill Protection: No
Spill Containment: No
Tank Wellhead Protection: Not reported
Tank/Pipe Construction Type: Pipe Bare steel
Tank/Pipe Construction Type: Tank Bare steel
Tank/Pipe Monitor: Pipe None
Tank/Pipe Monitor: Tank None

Tank Id: TANK-10
Tank Number: 0010
Tank Status: Removed
Tank Status Date: 12/20/1996
Install Date: 01/01/1944
Tank Contents: Heating Oil (No. 2)
Tank Size: 1000
Tank Compliance: No
Overfill: No
Compliance Monitoring?: No
Overfill Protection: No
Spill Containment: No
Tank Wellhead Protection: Not reported
Tank/Pipe Construction Type: Tank Bare steel
Tank/Pipe Construction Type: Pipe Bare steel
Tank/Pipe Monitor: Pipe None
Tank/Pipe Monitor: Tank None

Tank Id: TANK-11
Tank Number: 0011
Tank Status: Removed
Tank Status Date: 12/17/1996
Install Date: 01/01/1944
Tank Contents: Heating Oil (No. 2)
Tank Size: 3000
Tank Compliance: No
Overfill: No
Compliance Monitoring?: No
Overfill Protection: No
Spill Containment: No
Tank Wellhead Protection: Not reported
Tank/Pipe Construction Type: Pipe Bare steel

Map ID
Direction
Distance
Elevation

MAP FINDINGS

Site

Database(s)

EDR ID Number
EPA ID Number

RES-CARE INC (Continued)

U004244062

Tank/Pipe Construction Type: Tank Bare steel
Tank/Pipe Monitor: Pipe None
Tank/Pipe Monitor: Tank None

Tank Id: TANK-12
Tank Number: 0012
Tank Status: Removed
Tank Status Date: 12/26/1996
Install Date: 01/01/1944
Tank Contents: Heating Oil (No. 2)
Tank Size: 1500
Tank Compliance: No
Overfill: No
Compliance Monitoring?: No
Overfill Protection: No
Spill Containment: No
Tank Wellhead Protection: Not reported
Tank/Pipe Construction Type: Tank Bare steel
Tank/Pipe Construction Type: Pipe Bare steel
Tank/Pipe Monitor: Pipe None
Tank/Pipe Monitor: Tank None

Tank Id: TANK-13
Tank Number: 0013
Tank Status: Removed
Tank Status Date: 12/26/1996
Install Date: 01/01/1944
Tank Contents: Heating Oil (No. 2)
Tank Size: 1500
Tank Compliance: No
Overfill: No
Compliance Monitoring?: No
Overfill Protection: No
Spill Containment: No
Tank Wellhead Protection: Not reported
Tank/Pipe Construction Type: Pipe Bare steel
Tank/Pipe Construction Type: Tank Bare steel
Tank/Pipe Monitor: Pipe None
Tank/Pipe Monitor: Tank None

Tank Id: TANK-14
Tank Number: 0014
Tank Status: Removed
Tank Status Date: 12/26/1996
Install Date: 01/01/1944
Tank Contents: Heating Oil (No. 2)
Tank Size: 1500
Tank Compliance: No
Overfill: No
Compliance Monitoring?: No
Overfill Protection: No
Spill Containment: No
Tank Wellhead Protection: Not reported
Tank/Pipe Construction Type: Tank Bare steel

Map ID
Direction
Distance
Elevation

MAP FINDINGS

Site

Database(s)

EDR ID Number
EPA ID Number

RES-CARE INC (Continued)

U004244062

Tank/Pipe Construction Type: Pipe Bare steel
Tank/Pipe Monitor: Pipe None
Tank/Pipe Monitor: Tank None

Tank Id: TANK-15
Tank Number: 0015
Tank Status: Abandoned in Place
Tank Status Date: 02/16/1994
Install Date: 01/01/1944
Tank Contents: Waste Oil
Tank Size: 300
Tank Compliance: No
Overfill: No
Compliance Monitoring?: No
Overfill Protection: No
Spill Containment: No
Tank Wellhead Protection: Not reported
Tank/Pipe Construction Type: Tank Other
Tank/Pipe Construction Type: Pipe Other
Tank/Pipe Monitor: Pipe None
Tank/Pipe Monitor: Tank None

Tank Id: TANK-2
Tank Number: 0002
Tank Status: Removed
Tank Status Date: 12/18/1996
Install Date: 01/01/1944
Tank Contents: Heating Oil (No. 2)
Tank Size: 4000
Tank Compliance: No
Overfill: No
Compliance Monitoring?: No
Overfill Protection: No
Spill Containment: No
Tank Wellhead Protection: Not reported
Tank/Pipe Construction Type: Pipe Bare steel
Tank/Pipe Construction Type: Tank Bare steel
Tank/Pipe Monitor: Pipe None
Tank/Pipe Monitor: Tank None

Tank Id: TANK-3
Tank Number: 0003
Tank Status: Abandoned in Place
Tank Status Date: 02/16/1994
Install Date: 01/01/1944
Tank Contents: Heating Oil (No. 2)
Tank Size: 1000
Tank Compliance: No
Overfill: No
Compliance Monitoring?: No
Overfill Protection: No
Spill Containment: No
Tank Wellhead Protection: Not reported
Tank/Pipe Construction Type: Pipe Bare steel

Map ID
Direction
Distance
Elevation

MAP FINDINGS

Site

Database(s)

EDR ID Number
EPA ID Number

RES-CARE INC (Continued)

U004244062

Tank/Pipe Construction Type: Tank Bare steel
Tank/Pipe Monitor: Pipe None
Tank/Pipe Monitor: Tank None

Tank Id: TANK-4
Tank Number: 0004
Tank Status: Abandoned in Place
Tank Status Date: 02/16/1994
Install Date: 01/01/1944
Tank Contents: Heating Oil (No. 2)
Tank Size: 3500
Tank Compliance: No
Overfill: No
Compliance Monitoring?: No
Overfill Protection: No
Spill Containment: No
Tank Wellhead Protection: Not reported
Tank/Pipe Construction Type: Tank Bare steel
Tank/Pipe Construction Type: Pipe Bare steel
Tank/Pipe Monitor: Pipe None
Tank/Pipe Monitor: Tank None

Tank Id: TANK-5
Tank Number: 0005
Tank Status: Abandoned in Place
Tank Status Date: 02/15/1994
Install Date: 01/01/1944
Tank Contents: Unleaded Gasoline
Tank Size: 1000
Tank Compliance: No
Overfill: No
Compliance Monitoring?: No
Overfill Protection: No
Spill Containment: No
Tank Wellhead Protection: Not reported
Tank/Pipe Construction Type: Pipe Bare steel
Tank/Pipe Construction Type: Tank Bare steel
Tank/Pipe Monitor: Pipe None
Tank/Pipe Monitor: Tank None

Tank Id: TANK-6
Tank Number: 0006
Tank Status: Abandoned in Place
Tank Status Date: 02/15/1994
Install Date: 01/01/1944
Tank Contents: Unleaded Gasoline
Tank Size: 1000
Tank Compliance: No
Overfill: No
Compliance Monitoring?: No
Overfill Protection: No
Spill Containment: No
Tank Wellhead Protection: Not reported
Tank/Pipe Construction Type: Pipe Bare steel

Map ID
Direction
Distance
Elevation

MAP FINDINGS

Site

Database(s)

EDR ID Number
EPA ID Number

RES-CARE INC (Continued)

U004244062

Tank/Pipe Construction Type: Tank Bare steel
Tank/Pipe Monitor: Pipe None
Tank/Pipe Monitor: Tank None

Tank Id: TANK-7
Tank Number: 0007
Tank Status: Removed
Tank Status Date: 12/19/1996
Install Date: 01/01/1944
Tank Contents: Heating Oil (No. 2)
Tank Size: 5000
Tank Compliance: No
Overfill: No
Compliance Monitoring?: No
Overfill Protection: No
Spill Containment: No
Tank Wellhead Protection: Not reported
Tank/Pipe Construction Type: Pipe Bare steel
Tank/Pipe Construction Type: Tank Bare steel
Tank/Pipe Monitor: Pipe None
Tank/Pipe Monitor: Tank None

Tank Id: TANK-8
Tank Number: 0008
Tank Status: Removed
Tank Status Date: 02/21/1999
Install Date: 01/01/1944
Tank Contents: Heating Oil (No. 2)
Tank Size: 500
Tank Compliance: No
Overfill: No
Compliance Monitoring?: No
Overfill Protection: No
Spill Containment: No
Tank Wellhead Protection: Not reported
Tank/Pipe Construction Type: Tank Bare steel
Tank/Pipe Construction Type: Pipe Bare steel
Tank/Pipe Monitor: Pipe None
Tank/Pipe Monitor: Tank None

Tank Id: TANK-9
Tank Number: 0009
Tank Status: Removed
Tank Status Date: 12/17/1996
Install Date: 01/01/1944
Tank Contents: Heating Oil (No. 2)
Tank Size: 1000
Tank Compliance: No
Overfill: No
Compliance Monitoring?: No
Overfill Protection: No
Spill Containment: No
Tank Wellhead Protection: Not reported
Tank/Pipe Construction Type: Tank Bare steel

Map ID
 Direction
 Distance
 Elevation

MAP FINDINGS

Site

Database(s)

EDR ID Number
 EPA ID Number

RES-CARE INC (Continued)

U004244062

Tank/Pipe Construction Type: Pipe Bare steel
 Tank/Pipe Monitor: Pipe None
 Tank/Pipe Monitor: Tank None

**A17
 Target
 Property**

**VACANT BUILDING
 500 PLAINFIELD AVE
 EDISON, NJ**

**NJ SPILLS S103898857
 N/A**

Site 17 of 21 in cluster A

**Actual:
 98 ft.**

NJ SPILL:
 Name: VACANT BUILDING
 Address: 500 PLAINFIELD AVE
 City,State,Zip: EDISON, NJ
 Trenton Dispatch Log Number: 42209
 Case Number: 99-04-28-0947-22
 Notify Type: Municipality
Date Received: 04/28/1999
 Location: Facility
 Other Location: Not reported
 Incident Date: 04/28/1999
 Incident Time: 0939
 A310 Letter: False
 Ref. Code: 002
 COMU: 1205
 CAS Number: Not reported
 Hazardous: No
 Incident Location: Not reported
 Facility Type: Industrial
 Facility Phone: Not reported
 Substance(s): Not reported
 Substance Type: Not reported
 Substance Identity: Not reported
 TCPA Chemical: Not reported
 Hazrds Material: Not reported
 Amnt Released: Not reported
 Release VE: Not reported
 Contained: Not reported
 Release Type: Not reported
 Incident Desc: Not reported
Status at Spill: FIRE IN ABANDONED BUILDING POSSIBLY INVOLVING CHEMICALS
 NJ Spill Date: Not reported
 NJ Spill Time: Not reported
 NJ Spill Name: Not reported
 NJ Spill Title: Not reported
 NJ Spill Phone: Not reported
 Other Date: Not reported
 Other Time: Not reported
 Other Name: Not reported
 Other Title: Not reported
 Other Phone: Not reported
 Injuries: No
 Public Exposure: No
 Road Closed: No
 Facility Evacuation: No
 Receiving Water: Not reported
 Public Evacuation: No
 Police at Scene: Yes

Map ID
Direction
Distance
Elevation

MAP FINDINGS

Site

Database(s)

EDR ID Number
EPA ID Number

VACANT BUILDING (Continued)

S103898857

Firemen at Scene:	Yes
Contamination of:	Air, Land
Nature of Incident:	Not reported
Wind Direction/Speed:	0
Assistance Requested:	No
Memo. Of Understanding:	No
Drill/trng Exercise:	No
Operator:	JIMH
Contact Name:	Not reported
Caller Name:	REDACTED
Caller Title:	Not reported
Caller Address:	Not reported
Caller City,St,Zip:	Not reported
Caller Phone:	Not reported
Responsible Party:	Unknown
Responsible Party Name:	Not reported
Responsible Party Contact:	Not reported
Responsible Party Title:	Not reported
Responsible Party Telephone:	Not reported
Responsible Party Street:	Not reported
Responsible Party Municipality:	Not reported
Responsible Party State:	Not reported
Responsible Party Zip:	Not reported
Responsible City,St,Zip:	Not reported
Responsible Party County:	Not reported
Local Municipality:	No
Local Municipality Name:	Not reported
Local Municipality Title:	Not reported
Local Municipality Phone:	Not reported
Local Municipality Date:	Not reported
Local Municipality Time:	Not reported
Incident Name:	Not reported
Incident Referred To:	Not reported
Incident Region:	Not reported
Incident Phone:	Not reported
Incident Date:	Not reported
Comments:	Not reported
Date A310 Letter Printed:	Not reported
Date Local Authority Was Notified:	Not reported
Date Update:	Not reported
Date Report Faxed to Local Authority:	Not reported
Local Authority Notification Date:	Not reported
Reporter Name:	Not reported
Reporter Type:	Not reported
Rep Received Date:	Not reported
Reporter Title:	Not reported
Reporter Orgzn:	Not reported
Reporter Address:	Not reported
Reporter City,St,Zip:	Not reported
Reporter County:	Not reported
Incident Type:	Not reported
Incident Status:	Not reported
Incident Source Category:	Not reported
Incident Source Name:	Not reported
Incident Source Address:	Not reported
Incident Source Address 2:	Not reported
Incident Source City,St,Zip:	Not reported

Map ID
 Direction
 Distance
 Elevation

MAP FINDINGS

Site

Database(s)

EDR ID Number
 EPA ID Number

VACANT BUILDING (Continued)

S103898857

Incident Source County: Not reported
 DEP Requested: Not reported
 Confidential: Not reported

A18
Target **EDISON JOB CORPS CENTER**
Property **500 PLAINFIELD AVE**
EDISON, NJ 08817

ECHO **1025889723**
N/A

Site 18 of 21 in cluster A

Actual: **ECHO:**
98 ft. Envid: 1025889723
 Registry ID: 110000801393
 DFR URL: <http://echo.epa.gov/detailed-facility-report?fid=110000801393>
 Name: EDISON JOB CORPS CENTER
 Address: 500 PLAINFIELD AVE
 City,State,Zip: EDISON, NJ 08817

A19
Target **RES-CARE INC**
Property **500 PLAINFIELD AVE**
EDISON TWP, NJ

NJ SHWS **S125908113**
N/A

Site 19 of 21 in cluster A

Actual: **SHWS:**
98 ft. Name: RES-CARE INC
 Address: 500 PLAINFIELD AVE
 City,State,Zip: EDISON TWP, NJ
 Site ID: Not reported
 Status: Active
 Home Owner: Not reported
 PI Number: 026608

Detail As Of April 2012:
 X Coord Site: Not reported
 X Coord PI: Not reported
 Y Coord Site: Not reported
 Y Coord PI: Not reported

A20
Target **USDOL EDISON JOB CORP CENTER**
Property **500 PLAINFIELD AVE**
EDISON, NJ 08812

NJ NJEMS **S113512649**
N/A

Site 20 of 21 in cluster A

Actual: **NJEMS:**
98 ft. Name: USDOL EDISON JOB CORP CENTER
 Address: 500 PLAINFIELD AVE
 City,State,Zip: EDISON, NJ 08812
 Site Id: 14807
 Municipality: EDISON TWP
 Municipality Name From Spatial Overlay: EDISON TWP
 GNIS Civil Code For Municipality: 882166
 Municipal Code (NJ-1040): 1205
 X Coord: 515146

Map ID
 Direction
 Distance
 Elevation

MAP FINDINGS

Site

Database(s)

EDR ID Number
 EPA ID Number

USDOL EDISON JOB CORP CENTER (Continued)

S113512649

Y Coord:	616490
Coord System:	NJ STATE PLANE (NAD83) - USFEET
Coord Type:	Digital Image
Coord Orign:	DEP-GIS
State Standard Numeric Code From Spatial Overlay:	1205
Unique Feature Number For Municipality From Spatial Overlay:	3402320230
Eleven Digit Hydrologic Unit Code From Spatial Overlay):	02030105120
Fourteen Digit Hydrologic Unit Code From Spatial Overlay:	02030105120110
Watershed Management Area Number From Spatial Overlay:	09
Watershed Management Area Name From Spatial Overlay:	Lower Raritan, South River, and Lawrence
Water Region Code From Spatial Overlay:	2
Water Region Name From Spatial Overlay:	Raritan
Sub Watershed Name From Overlay:	Ambrose Brook (above/incl Lake Nelson)
Watershed Name From Spatial Overlay:	Raritan R Lower (Lawrence to Millstone)

A21

B & L TIRE

425 PLAINFIELD AVE
 EDISON TWP, NJ 08817



< 1/8
 1 ft.

Site 21 of 21 in cluster A

NJ SHWS U000356692
NJ HIST HWS N/A
NJ UST
NJ INST CONTROL
NJ BROWNFIELDS
NJ AIRS

Relative:
 Higher

SHWS:

Actual:
 100 ft.

Name:	B & L TIRE
Address:	425 PLAINFIELD AVE
City,State,Zip:	EDISON TWP, NJ
Site ID:	5947
Status:	Closed
Home Owner:	No
PI Number:	009561

Detail As Of April 2012:

X Coord Site:	Not reported
X Coord PI:	Not reported
Y Coord Site:	Not reported
Y Coord PI:	Not reported

HIST SHWS:

Case Status:	Active
Status Date:	3/4/2004
Case ID:	009561
Contact:	BSCM
Sub Section Label:	A: Sites with On-Site Sources of Contamination
Site Municipality:	1205
Remedial Level Code:	C2
Classification exception area dt:	None
Classification exception area dt:	Not reported
Deed Notice Status:	None
Deed Notice Date:	Not reported
Engineering Control Status:	None
Engineering Control Date:	Not reported
National Priorities List Status:	Not reported
National Priorities List Date:	Not reported
X Coordinate:	516495
Y Coordinate:	614669
Coordinate System:	NJ State Plane (NAD83) - USFEET

Map ID
Direction
Distance
Elevation

MAP FINDINGS

Site

Database(s)

EDR ID Number
EPA ID Number

B & L TIRE (Continued)

U000356692

UST:

Facility ID: 009561

Contact:

Owner Name: CHARLES FRICK
Organization: RARITAN OIL COMPANY INC
Contact Type(UST Reg): Facility Operator
Contact Address (UST Reg): 425 PLAINFIELD AVE
Contact Address 2 (UST Reg): Not reported
Contact City,St,Zip (UST Reg): Edison, NJ 08817

Owner Name: CHARLES FRICK
Organization: RARITAN OIL COMPANY INC
Contact Type(UST Reg): Tank Owner
Contact Address (UST Reg): 425 PLAINFIELD AVE
Contact Address 2 (UST Reg): Not reported
Contact City,St,Zip (UST Reg): Edison, NJ 08817

Tanks:

Tank Id: TANK-1
Tank Number: E1
Tank Status: Removed
Tank Status Date: 03/04/2004
Install Date: 01/01/1977
Tank Contents: Light Diesel Fuel (No. 1-D)
Tank Size: 2000
Tank Compliance: No
Overfill: No
Compliance Monitoring?: No
Overfill Protection: No
Spill Containment: No
Tank Wellhead Protection: Not reported
Tank/Pipe Construction Type: Pipe Cathodically protected steel
Tank/Pipe Construction Type: Tank CONVERSION (NON-NULLABLE)
Tank/Pipe Monitor: Pipe None
Tank/Pipe Monitor: Tank None

Tank Id: TANK-123935
Tank Number: E5
Tank Status: Removed
Tank Status Date: 12/21/2005
Install Date: 01/01/1977
Tank Contents: Medium Diesel Fuel (No. 2-D)
Tank Size: 4000
Tank Compliance: No
Overfill: No
Compliance Monitoring?: No
Overfill Protection: No
Spill Containment: No
Tank Wellhead Protection: Not reported
Tank/Pipe Construction Type: Pipe Cathodically protected steel
Tank/Pipe Construction Type: Tank CONVERSION (NON-NULLABLE)
Tank/Pipe Monitor: Pipe None
Tank/Pipe Monitor: Tank None

Map ID
Direction
Distance
Elevation

MAP FINDINGS

Site

Database(s)

EDR ID Number
EPA ID Number

B & L TIRE (Continued)

U000356692

Tank Id: TANK-2
Tank Number: E2
Tank Status: Removed
Tank Status Date: 03/04/2004
Install Date: 01/01/1972
Tank Contents: Leaded Gasoline
Tank Size: 4000
Tank Compliance: No
Overfill: No
Compliance Monitoring?: No
Overfill Protection: No
Spill Containment: No
Tank Wellhead Protection: Not reported
Tank/Pipe Construction Type: Tank CONVERSION (NON-NULLABLE)
Tank/Pipe Construction Type: Pipe Cathodically protected steel
Tank/Pipe Monitor: Pipe None
Tank/Pipe Monitor: Tank None

Tank Id: TANK-3
Tank Number: E3
Tank Status: Removed
Tank Status Date: 03/04/2004
Install Date: 01/01/1972
Tank Contents: Leaded Gasoline
Tank Size: 3000
Tank Compliance: No
Overfill: No
Compliance Monitoring?: No
Overfill Protection: No
Spill Containment: No
Tank Wellhead Protection: Not reported
Tank/Pipe Construction Type: Pipe Cathodically protected steel
Tank/Pipe Construction Type: Tank CONVERSION (NON-NULLABLE)
Tank/Pipe Monitor: Pipe None
Tank/Pipe Monitor: Tank None

Tank Id: TANK-4
Tank Number: E4
Tank Status: Removed
Tank Status Date: 03/04/2004
Install Date: 01/01/1967
Tank Contents: Leaded Gasoline
Tank Size: 5000
Tank Compliance: No
Overfill: No
Compliance Monitoring?: No
Overfill Protection: No
Spill Containment: No
Tank Wellhead Protection: Not reported
Tank/Pipe Construction Type: Pipe Cathodically protected steel
Tank/Pipe Construction Type: Tank CONVERSION (NON-NULLABLE)
Tank/Pipe Monitor: Pipe None
Tank/Pipe Monitor: Tank None

Map ID
Direction
Distance
Elevation

MAP FINDINGS

Site

Database(s)

EDR ID Number
EPA ID Number

B & L TIRE (Continued)

U000356692

NJ INSTITUTIONAL CONTROL:

Facility ID: 5947
Date Established (SI): 05/06/2010
Date Closed/Lifted (SI): Not reported
PI Number: 009561
PI Name: B & L TIRE
CEA Description (SI): Benzene
CEA Case Track #: 11836
CEA Duration: 7.00
Intermediate Durations: No

Facility ID: 5947
Date Established (SI): 05/06/2010
Date Closed/Lifted (SI): Not reported
PI Number: 009561
PI Name: B & L TIRE
CEA Description (SI): Benzene
CEA Case Track #: Not reported
CEA Duration: 7.00
Intermediate Durations: No

Facility ID: 5947
Date Established (SI): 05/06/2010
Date Closed/Lifted (SI): Not reported
PI Number: 009561
PI Name: B & L TIRE
CEA Description (SI): Tert-butyl alcohol
CEA Case Track #: 11836
CEA Duration: 7.00
Intermediate Durations: No

Facility ID: 5947
Date Established (SI): 05/06/2010
Date Closed/Lifted (SI): Not reported
PI Number: 009561
PI Name: B & L TIRE
CEA Description (SI): Tert-butyl alcohol
CEA Case Track #: Not reported
CEA Duration: 7.00
Intermediate Durations: No

BROWNFIELDS:

Name:	B & L TIRE
Address:	425 PLAINFIELD AVE
City,State,Zip:	EDISON TOWNSHIP, EDISON TOWNSHIP 08818
Price:	Not reported
Assessed Value:	Not reported
Property Size:	Unknown
Annual Taxes:	Not reported
Representative Address:	Not reported
Representative City/State/Zip:	Not reported
Submitter Name:	Not reported
Submitter Address1:	Not reported
Submitter Address2:	Not reported
Submitter City:	Not reported
Submitter State:	Not reported

Map ID
Direction
Distance
Elevation

MAP FINDINGS

Site

Database(s)

EDR ID Number
EPA ID Number

B & L TIRE (Continued)

U000356692

Submitter Zip:	Not reported
Submitter Email:	Not reported
Submitter Phone:	Not reported
Transaction Type:	Not reported
Transfer Type:	Not reported
Site Number:	7780
X Coordinate:	516495
Y Coordinate:	614669
Coord:	516495:614669
AutoID:	Not reported
Ownership Type:	unknown
Ownership:	DEP Case
PStatus:	DEP Case
PI Number:	009561
Owner Name:	Not reported
Owner Address + Owner Street:	Not reported
Owner City:	Not reported
Owner State:	Not reported
Owner Zip Code:	Not reported
Owner County:	Not reported
Owner Phone:	9999999999
Owner Fax:	9999999999
Owner Email:	Not reported
Owner Organization:	Not reported
Authorized Representative:	Not reported
Auth Rep Relation to Owner:	Not reported
Municipal Contact Name:	Not reported
Municipal Contact Street:	Not reported
Municipal Contact City:	Not reported
Municipal Contact State:	Not reported
Municipal Contact Zip Code:	Not reported
Municipal Contact Phone:	9999999999
Municipal Contact Fax:	9999999999
Municipal Contact Email:	Not reported
Department:	Not reported
Municipal Contact Title:	Not reported
Contact Relation to Owner:	Not reported
Current Zoning:	Not reported
Proposed Zoning:	Not reported
Copy of Title Insurance:	Not reported
Block:	Not reported
Lot:	Not reported
Development Plan Completed:	Unknown
Market Study Completed:	Unknown
Current Activity:	Not reported
Current Operations:	Not reported
Prior Operations:	Not reported
Deed Restrictions:	Unknown
Easements:	Unknown
Buildings:	Not reported
Condition of Buildings:	Not reported
Square Footage:	Not reported
Total Buildable Space:	Not reported
Lease Price:	Not reported
Tax Certificate:	Unknown
Tax Lien:	Unknown
Other Liens/Judgements:	No

Map ID
 Direction
 Distance
 Elevation

MAP FINDINGS

Site

Database(s)

EDR ID Number
 EPA ID Number

B & L TIRE (Continued)

U000356692

Traffic Study:	Unknown
Road Access:	Not reported
Waterfront Access:	Unknown
Airport Access:	Unknown
Public Transportation Access:	Unknown
Major Highway Name:	Not reported
Major Highway Interchange:	Not reported
Major Highway Miles Away:	Not reported
Local Highway Name:	Not reported
Local Highway Interchange:	Not reported
Local Highway Miles Away:	Not reported
Rail Type:	Not reported
Rail Name:	Not reported
Rail Station:	Not reported
Rail Miles Away:	Not reported
Public Water:	Unknown
Electric:	Unknown
Gas:	Unknown
Public Sewer:	Unknown
Telephone:	Unknown
Cable:	Unknown
Fiber Optics:	Unknown
Wetlands:	No
Sensitive Ecosystems/Habitats:	No
Endangered Species:	No
Historic/Archeological Site:	No
100 Year Flood Plain:	No
500 Year Flood Plain:	No
Environmental Report Copies:	Yes
List Containing Site:	Not reported
Preliminary Assessment:	No
Site Investigation:	No
Remedial Investigation:	No
Remedial Action Workplan:	No
Voluntary Cleanup Program:	No
Environmental Litigation:	No
Remediation In Progress:	Yes
Remediation Estimated Complete Date:	Not reported
Regulatory sign-off:	No
Regulatory Sign-Off Description:	Not reported
Other Incentives:	No
Low Interest Rates:	No
HDSRF Grants:	No
TIF:	No
HDSRF Loans:	No
USA Loans:	No
USA Grants:	No
Designated Redevelopment Area:	No
Environmental Opportunity Zone:	No
Tax Rebate or Abatement:	No
Empowerment Zone (Federal):	No
Urban Coordinating Council Neighborhood:	No
Enterprise Community (Federal):	No
Urban Enterprise Zone:	No
Additional Comments:	1) Assigned to Program,3/4/2004 2) C2: Formal Design - Known Source or Release with GW Contamination established 7/19/2006
County_int_FK:	12

Map ID
 Direction
 Distance
 Elevation

MAP FINDINGS

Site

Database(s)

EDR ID Number
 EPA ID Number

B & L TIRE (Continued)


U000356692

Municipality_int_FK: 302
 Planning Area Designation: Planning Area 1
 Authorized Representative Email: Not reported
 Authorized Representative Phone: 9999999999
 General Comments: Not reported

AIRS:

Name: KILMER EMPIRE G1679
 Address: 425 PLAINFIELD AVE
 City,State,Zip: EDISON, NJ 08818
 Emission Year: Not reported
 Facility Number: A1810
 NAICS Code: Not reported
 Pollutant Name: Not reported
 Tons/Year lbs/Year For Taps 1000 Tons/Year For CO2: Not reported
 Tons/Season (5/1-9/30): Not reported
 Lbs/Day Peak Ozone Season (6/1-8/31): Not reported
 Lbs/Day Co-season (12/1-2/31): Not reported
 Permit of Emission: PERMIT
 X Coordinate: 516495
 Y Coordinate: 614669
 Coordinate Units: NJ State Plane (NAD83) - USFEET
 Coordinate Type: GPS
 Active Number: PCP960001
 Active Type Description: Construction of New Source
 Document Status: Superseded (Archived)
 Expiration Date: 12/22/1998
 Active Flag: N
 NAICS Description: Not reported
 TPY of Fugitive Emissions: Not reported
 TPY of Non-Fugitive Emissions: Not reported
 Ozone Season Non-Fugitives: Not reported
 Ozone Season Fugitive: Not reported
 May Sep Fugitive QTY: Not reported
 May Sep Total QTY: Not reported

22
 NNW
 < 1/8
 0.005 mi.
 27 ft.

PISCATAWAY BD OF E 
 ETHEL RD
 PISCATAWAY, NJ 08854

RCRA-VSQG 1000203725
 NJ HIST HWS NJD982179038
 NJ LUST
 NJ UST
 NJ BROWNFIELDS
 NJ MANIFEST
 NY MANIFEST

Relative:
Lower

Actual:
95 ft.

RCRA-VSQG:
 Date form received by agency: 2007-01-01 00:00:00.0
 Facility name: PISCATAWAY BD OF ED
 Facility address: ETHEL RD
 PISCATAWAY, NJ 08854
 EPA ID: NJD982179038
 Mailing address: ETHEL RD BUILDING 7-8
 PISCATAWAY, NJ 08854
 Contact: Not reported
 Contact address: ETHEL RD BUILDING 7-8
 PISCATAWAY, NJ 08854
 Contact country: US
 Contact telephone: Not reported

Map ID
Direction
Distance
Elevation

MAP FINDINGS

Site

Database(s)

EDR ID Number
EPA ID Number

PISCATAWAY BD OF ED (Continued)

1000203725

Contact email: Not reported
EPA Region: 02
Land type: Facility is not located on Indian land. Additional information is not known.
Classification: Conditionally Exempt Small Quantity Generator
Description: Handler: generates 100 kg or less of hazardous waste per calendar month, and accumulates 1000 kg or less of hazardous waste at any time; or generates 1 kg or less of acutely hazardous waste per calendar month, and accumulates at any time: 1 kg or less of acutely hazardous waste; or 100 kg or less of any residue or contaminated soil, waste or other debris resulting from the cleanup of a spill, into or on any land or water, of acutely hazardous waste; or generates 100 kg or less of any residue or contaminated soil, waste or other debris resulting from the cleanup of a spill, into or on any land or water, of acutely hazardous waste during any calendar month, and accumulates at any time: 1 kg or less of acutely hazardous waste; or 100 kg or less of any residue or contaminated soil, waste or other debris resulting from the cleanup of a spill, into or on any land or water, of acutely hazardous waste

Owner/Operator Summary:

Owner/operator name: PISCATAWAY BD OF ED
Owner/operator address: NOT REQUIRED
NOT REQUIRED, WY 99999
Owner/operator country: US
Owner/operator telephone: 212-555-1212
Owner/operator email: Not reported
Owner/operator fax: Not reported
Owner/operator extension: Not reported
Legal status: Private
Owner/Operator Type: Operator
Owner/Op start date: Not reported
Owner/Op end date: Not reported

Owner/operator name: PISCATAWAY BD OF ED
Owner/operator address: NOT REQUIRED
NOT REQUIRED, WY 99999
Owner/operator country: US
Owner/operator telephone: 212-555-1212
Owner/operator email: Not reported
Owner/operator fax: Not reported
Owner/operator extension: Not reported
Legal status: Private
Owner/Operator Type: Owner
Owner/Op start date: Not reported
Owner/Op end date: Not reported

Handler Activities Summary:

U.S. importer of hazardous waste: No
Mixed waste (haz. and radioactive): No
Recycler of hazardous waste: No
Transporter of hazardous waste: No
Treater, storer or disposer of HW: No
Underground injection activity: No
On-site burner exemption: No
Furnace exemption: No
Used oil fuel burner: No

Map ID
Direction
Distance
Elevation

MAP FINDINGS

Site

Database(s)

EDR ID Number
EPA ID Number

PISCATAWAY BD OF ED (Continued)

1000203725

Used oil processor: No
User oil refiner: No
Used oil fuel marketer to burner: No
Used oil Specification marketer: No
Used oil transfer facility: No
Used oil transporter: No

Historical Generators:

Date form received by agency: 2006-01-01 00:00:00.0
Site name: PISCATAWAY BD OF ED
Classification: Conditionally Exempt Small Quantity Generator

Date form received by agency: 1987-03-19 00:00:00.0
Site name: PISCATAWAY BD OF ED
Classification: Large Quantity Generator

Hazardous Waste Summary:

. Waste code: NONE
. Waste name: None

Violation Status: No violations found

HIST SHWS:

Case Status: Active
Status Date: 3/20/1998
Case ID: 012896
Contact: BSCM
Sub Section Label: A: Sites with On-Site Sources of Contamination
Site Municipality: 1217
Remedial Level Code: C1
Classification exception area dt: None
Classification exception area dt: Not reported
Deed Notice Status: None
Deed Notice Date: Not reported
Engineering Control Status: None
Engineering Control Date: Not reported
National Priorities List Status: Not reported
National Priorities List Date: Not reported
X Coordinate: 515687
Y Coordinate: 619507
Coordinate System: NJ State Plane (NAD83) - USFEET

LUST:

Name: ETHEL ROAD COMPLEX FORMER CAMP KILMER
Address: ETHEL RD
City, State, Zip: PISCATAWAY TWP, NJ
Case ID: 012896
Activity Number: LSR100001

UST:

Facility ID: 012896

Contact:

Owner Name: Not Identified Not Identified

Map ID
Direction
Distance
Elevation

MAP FINDINGS

Site

Database(s)

EDR ID Number
EPA ID Number

PISCATAWAY BD OF ED (Continued)

1000203725

Organization: Not Identified
Contact Type(UST Reg): Facility Operator
Contact Address (UST Reg): Not reported
Contact Address 2 (UST Reg): Not reported
Contact City,St,Zip (UST Reg): Not reported

Owner Name: JOHN W RUBY
Organization: PISCATAWAY BD OF ED
Contact Type(UST Reg): Tank Owner
Contact Address (UST Reg): WILLOW AVE & SCOTT ST
Contact Address 2 (UST Reg): Not reported
Contact City,St,Zip (UST Reg): Piscataway, NJ 08854

Tanks:

Tank Id: TANK-1
Tank Number: 00E2
Tank Status: Removed
Tank Status Date: 03/18/1998
Install Date: 01/01/1987
Tank Contents: Leaded Gasoline
Tank Size: 10000
Tank Compliance: No
Overfill: No
Compliance Monitoring?: No
Overfill Protection: No
Spill Containment: No
Tank Wellhead Protection: Not reported
Tank/Pipe Construction Type: Pipe Other
Tank/Pipe Construction Type: Tank Cathodically protected steel
Tank/Pipe Monitor: Pipe None
Tank/Pipe Monitor: Tank None

Tank Id: TANK-2
Tank Number: 00E3
Tank Status: Removed
Tank Status Date: 03/18/1998
Install Date: 01/01/1987
Tank Contents: Light Diesel Fuel (No. 1-D)
Tank Size: 10000
Tank Compliance: No
Overfill: No
Compliance Monitoring?: No
Overfill Protection: No
Spill Containment: No
Tank Wellhead Protection: Not reported
Tank/Pipe Construction Type: Pipe Other
Tank/Pipe Construction Type: Tank Cathodically protected steel
Tank/Pipe Monitor: Pipe None
Tank/Pipe Monitor: Tank None

Tank Id: TANK-3
Tank Number: 00E4
Tank Status: Removed
Tank Status Date: 03/23/1999

Map ID
Direction
Distance
Elevation

MAP FINDINGS

Site

Database(s)

EDR ID Number
EPA ID Number

PISCATAWAY BD OF ED (Continued)

1000203725

Install Date: 01/01/1987
Tank Contents: Leaded Gasoline
Tank Size: 2000
Tank Compliance: No
Overfill: No
Compliance Monitoring?: No
Overfill Protection: No
Spill Containment: No
Tank Wellhead Protection: Not reported
Tank/Pipe Construction Type: Pipe Bare steel
Tank/Pipe Construction Type: Tank Cathodically protected steel
Tank/Pipe Monitor: Pipe None
Tank/Pipe Monitor: Tank None

BROWNFIELDS:

Name: ETHEL ROAD COMPLEX FORMER CAMP KILMER
Address: ETHEL RD
City,State,Zip: PISCATAWAY TOWNSHIP, PISCATAWAY TOWNSHIP 08854
Price: Not reported
Assessed Value: Not reported
Property Size: Unknown
Annual Taxes: Not reported
Representative Address: Not reported
Representative City/State/Zip: Not reported
Submitter Name: Not reported
Submitter Address1: Not reported
Submitter Address2: Not reported
Submitter City: Not reported
Submitter State: Not reported
Submitter Zip: Not reported
Submitter Email: Not reported
Submitter Phone: Not reported
Transaction Type: Not reported
Transfer Type: Not reported
Site Number: 8156
X Coordinate: 515687
Y Coordinate: 619507
Coord: 515687:619507
AutolD: Not reported
Ownership Type: unknown
Ownership: DEP Case
PStatus: DEP Case
PI Number: 012896
Owner Name: Not reported
Owner Address + Owner Street: Not reported
Owner City: Not reported
Owner State: Not reported
Owner Zip Code: Not reported
Owner County: Not reported
Owner Phone: 9999999999
Owner Fax: 9999999999
Owner Email: Not reported
Owner Organization: Not reported
Authorized Representative: Not reported
Auth Rep Relation to Owner: Not reported
Municipal Contact Name: Not reported
Municipal Contact Street: Not reported

Map ID
Direction
Distance
Elevation

MAP FINDINGS

Site

Database(s)

EDR ID Number
EPA ID Number

PISCATAWAY BD OF ED (Continued)

1000203725

Municipal Contact City:	Not reported
Municipal Contact State:	Not reported
Municipal Contact Zip Code:	Not reported
Municipal Contact Phone:	9999999999
Municipal Contact Fax:	9999999999
Municipal Contact Email:	Not reported
Department:	Not reported
Municipal Contact Title:	Not reported
Contact Relation to Owner:	Not reported
Current Zoning:	Not reported
Proposed Zoning:	Not reported
Copy of Title Insurance:	Not reported
Block:	Not reported
Lot:	Not reported
Development Plan Completed:	Unknown
Market Study Completed:	Unknown
Current Activity:	Not reported
Current Operations:	Not reported
Prior Operations:	Not reported
Deed Restrictions:	Unknown
Easements:	Unknown
Buildings:	Not reported
Condition of Buildings:	Not reported
Square Footage:	Not reported
Total Buildable Space:	Not reported
Lease Price:	Not reported
Tax Certificate:	Unknown
Tax Lien:	Unknown
Other Liens/Judgements:	No
Traffic Study:	Unknown
Road Access:	Not reported
Waterfront Access:	Unknown
Airport Access:	Unknown
Public Transportation Access:	Unknown
Major Highway Name:	Not reported
Major Highway Interchange:	Not reported
Major Highway Miles Away:	Not reported
Local Highway Name:	Not reported
Local Highway Interchange:	Not reported
Local Highway Miles Away:	Not reported
Rail Type:	Not reported
Rail Name:	Not reported
Rail Station:	Not reported
Rail Miles Away:	Not reported
Public Water:	Unknown
Electric:	Unknown
Gas:	Unknown
Public Sewer:	Unknown
Telephone:	Unknown
Cable:	Unknown
Fiber Optics:	Unknown
Wetlands:	No
Sensitive Ecosystems/Habitats:	No
Endangered Species:	No
Historic/Archeological Site:	No
100 Year Flood Plain:	No
500 Year Flood Plain:	No

Map ID
Direction
Distance
Elevation

MAP FINDINGS

Site

Database(s)

EDR ID Number
EPA ID Number

PISCATAWAY BD OF ED (Continued)

1000203725

Environmental Report Copies:	Yes
List Containing Site:	Not reported
Preliminary Assessment:	No
Site Investigation:	No
Remedial Investigation:	No
Remedial Action Workplan:	No
Voluntary Cleanup Program:	No
Environmental Litigation:	No
Remediation In Progress:	Yes
Remediation Estimated Complete Date:	Not reported
Regulatory sign-off:	No
Regulatory Sign-Off Description:	Not reported
Other Incentives:	No
Low Interest Rates:	No
HDSRF Grants:	No
TIF:	No
HDSRF Loans:	No
USA Loans:	No
USA Grants:	No
Designated Redevelopment Area:	No
Environmental Opportunity Zone:	No
Tax Rebate or Abatement:	No
Empowerment Zone (Federal):	No
Urban Coordinating Council Neighborhood:	No
Enterprise Community (Federal):	No
Urban Enterprise Zone:	No
Additional Comments:	1) Assigned to Program,3/20/1998 2) C1: No Formal Design - Source Known or Identified-Potential GW Contamination established 10/13/1998
County_int_FK:	12
Municipality_int_FK:	314
Planning Area Designation:	Planning Area 1
Authorized Representative Email:	Not reported
Authorized Representative Phone:	9999999999
General Comments:	Not reported

NJ MANIFEST:

EPA Id:	NJD982179038
Mail Address:	BLDG 7-8 ETHEL ROAD
Mail City/State/Zip:	PISCATAWAY 08854
Facility Phone:	2015720282
Emergency Phone:	Not reported
Contact:	PAUL HARTEL
Comments:	Not reported
SIC Code:	Not reported
County:	12
Municipal:	17
Previous EPA Id:	Not reported
Gen Flag:	D
Trans Flag:	Not reported
TSD Flag:	Not reported
Name Change:	Not reported
Date Change:	Not reported

Manifest:

Manifest Number:	NJA5023248
EPA ID:	NJD982179038
Date Shipped:	01/04/2006

Map ID
Direction
Distance
Elevation

MAP FINDINGS

Site

Database(s)

EDR ID Number
EPA ID Number

PISCATAWAY BD OF ED (Continued)

1000203725

TSDF EPA ID: OHD083377010
Transporter EPA ID: NJR000032391
Transporter 2 EPA ID: OH000000539
Transporter 3 EPA ID: Not reported
Transporter 4 EPA ID: Not reported
Transporter 5 EPA ID: Not reported
Transporter 6 EPA ID: Not reported
Transporter 7 EPA ID: Not reported
Transporter 8 EPA ID: Not reported
Transporter 9 EPA ID: Not reported
Transporter 10 EPA ID: Not reported
Date Trans1 Transported Waste: 01/04/2006
Date Trans2 Transported Waste: 01/17/2006
Date Trans3 Transported Waste: Not reported
Date Trans4 Transported Waste: Not reported
Date Trans5 Transported Waste: Not reported
Date Trans6 Transported Waste: Not reported
Date Trans7 Transported Waste: Not reported
Date Trans8 Transported Waste: Not reported
Date Trans9 Transported Waste: Not reported
Date Trans10 Transported Waste: Not reported
Date TSDF Received Waste: 01/19/2006
TSDF EPA Facility Name: Not reported
QTY Units: Not reported
Transporter SEQ ID: Not reported
Transporter-1 Date: Not reported
Waste SEQ ID: Not reported
Waste Type Code 2: Not reported
Waste Type Code 3: Not reported
Waste Type Code 4: Not reported
Waste Type Code 5: Not reported
Waste Type Code 6: Not reported
Date Accepted: Not reported
Manifest Discrepancy Type: Not reported
Data Entry Number: 03160621
Was Load Rejected: PISCATAWAY 08854
Reason Load Was Rejected: Not reported

NY MANIFEST:

Name: PISCATAWAY BOARD OF EDUCATION
Address: ETHEL RD
City,State,Zip: PISCATAWAY, NJ 08854
Country: USA
EPA ID: NJD982179038
Facility Status: Not reported
Location Address 1: 13 ETHEL RD
Code: BP
Location Address 2: Not reported
Total Tanks: Not reported
Location City: PISCATAWAY
Location State: NJ
Location Zip: 08854
Location Zip 4: Not reported

NY MANIFEST:

Map ID
Direction
Distance
Elevation

MAP FINDINGS

Site

Database(s)

EDR ID Number
EPA ID Number

PISCATAWAY BD OF ED (Continued)

1000203725

EPAID: NJD982179038
Mailing Name: PISCATAWAY BOARD OF EDUCATION
Mailing Contact: MAINTENENCE DEPT
Mailing Address 1: 13 ETHEL RD
Mailing Address 2: Not reported
Mailing City: PISCATAWAY
Mailing State: NJ
Mailing Zip: 08854
Mailing Zip 4: Not reported
Mailing Country: USA
Mailing Phone: 9085720282

NY MANIFEST:

Document ID: NYB4191831
Manifest Status: C
seq: Not reported
Year: 1994
Trans1 State ID: DEPES1032
Trans2 State ID: DC001
Generator Ship Date: 08/29/1994
Trans1 Recv Date: 08/29/1994
Trans2 Recv Date: 09/10/1994
TSD Site Recv Date: 09/09/1994
Part A Recv Date: 09/07/1994
Part B Recv Date: 09/22/1994
Generator EPA ID: NJD982179038
Trans1 EPA ID: DCD981735244
Trans2 EPA ID: DCD981735244
TSDF ID 1: NYD048148175
TSDF ID 2: Not reported
Manifest Tracking Number: Not reported
Import Indicator: Not reported
Export Indicator: Not reported
Discr Quantity Indicator: Not reported
Discr Type Indicator: Not reported
Discr Residue Indicator: Not reported
Discr Partial Reject Indicator: Not reported
Discr Full Reject Indicator: Not reported
Manifest Ref Number: Not reported
Alt Facility RCRA ID: Not reported
Alt Facility Sign Date: Not reported
MGMT Method Type Code: Not reported
Waste Code: D009 - MERCURY 0.2 MG/L TCLP
Waste Code: Not reported
Waste Code: Not reported
Waste Code: Not reported
Waste Code: Not reported
Waste Code: Not reported
Quantity: 00010
Units: P - Pounds
Number of Containers: 001
Container Type: DM - Metal drums, barrels
Handling Method: L Landfill.
Specific Gravity: 100

Map ID
Direction
Distance
Elevation

MAP FINDINGS

Site

Database(s)

EDR ID Number
EPA ID Number

B23
South
< 1/8
0.041 mi.
214 ft.

LAWLER MFG CORP
7 KILMER CT
EDISON, NJ 08817
Site 1 of 4 in cluster B

RCRA-VSQG **1000271502**
NJ MANIFEST **NJD982719734**

Relative:
Higher

RCRA-VSQG:

Actual:
101 ft.

Date form received by agency: 2007-01-01 00:00:00.0
Facility name: LAWLER MFG CORP
Facility address: 7 KILMER CT
EDISON, NJ 08817
EPA ID: NJD982719734
Mailing address: KILMER CT
EDISON, NJ 08817
Contact: Not reported
Contact address: KILMER CT
EDISON, NJ 08817
Contact country: US
Contact telephone: Not reported
Contact email: Not reported
EPA Region: 02
Classification: Conditionally Exempt Small Quantity Generator
Description: Handler: generates 100 kg or less of hazardous waste per calendar month, and accumulates 1000 kg or less of hazardous waste at any time; or generates 1 kg or less of acutely hazardous waste per calendar month, and accumulates at any time: 1 kg or less of acutely hazardous waste; or 100 kg or less of any residue or contaminated soil, waste or other debris resulting from the cleanup of a spill, into or on any land or water, of acutely hazardous waste; or generates 100 kg or less of any residue or contaminated soil, waste or other debris resulting from the cleanup of a spill, into or on any land or water, of acutely hazardous waste during any calendar month, and accumulates at any time: 1 kg or less of acutely hazardous waste; or 100 kg or less of any residue or contaminated soil, waste or other debris resulting from the cleanup of a spill, into or on any land or water, of acutely hazardous waste

Owner/Operator Summary:

Owner/operator name: J CEKADA
Owner/operator address: 660 CARLENE CT
BRIDGEWATER, NJ 08807
Owner/operator country: US
Owner/operator telephone: 908-725-7627
Owner/operator email: Not reported
Owner/operator fax: Not reported
Owner/operator extension: Not reported
Legal status: Private
Owner/Operator Type: Owner
Owner/Op start date: Not reported
Owner/Op end date: Not reported

Owner/operator name: J CEKADA
Owner/operator address: 660 CARLENE CT
BRIDGEWATER, NJ 08807
Owner/operator country: US
Owner/operator telephone: 908-725-7627
Owner/operator email: Not reported
Owner/operator fax: Not reported
Owner/operator extension: Not reported

Map ID
Direction
Distance
Elevation

MAP FINDINGS

Site

Database(s)

EDR ID Number
EPA ID Number

LAWLER MFG CORP (Continued)

1000271502

Legal status: Private
Owner/Operator Type: Operator
Owner/Op start date: Not reported
Owner/Op end date: Not reported

Handler Activities Summary:

U.S. importer of hazardous waste: No
Mixed waste (haz. and radioactive): No
Recycler of hazardous waste: No
Transporter of hazardous waste: No
Treater, storer or disposer of HW: No
Underground injection activity: No
On-site burner exemption: No
Furnace exemption: No
Used oil fuel burner: No
Used oil processor: No
User oil refiner: No
Used oil fuel marketer to burner: No
Used oil Specification marketer: No
Used oil transfer facility: No
Used oil transporter: No

Historical Generators:

Date form received by agency: 2006-01-01 00:00:00.0
Site name: LAWLER MFG CORP
Classification: Conditionally Exempt Small Quantity Generator

Date form received by agency: 1997-03-14 00:00:00.0
Site name: LAWLER MFG CORP
Classification: Small Quantity Generator

Hazardous Waste Summary:

. Waste code: D000
. Waste name: Not Defined

. Waste code: D001
. Waste name: IGNITABLE WASTE

. Waste code: D002
. Waste name: CORROSIVE WASTE

. Waste code: D011
. Waste name: SILVER

. Waste code: NONE
. Waste name: None

Violation Status: No violations found

NJ MANIFEST:

EPA Id: NJD982719734
Mail Address: 7 KILMER COURT
Mail City/State/Zip: EDISON 08817
Facility Phone: 9087772040
Emergency Phone: Not reported

Map ID
Direction
Distance
Elevation

MAP FINDINGS

Site

Database(s)

EDR ID Number
EPA ID Number

LAWLER MFG CORP (Continued)

1000271502

Contact: GILMAN WILLIAM
Comments: Not reported
SIC Code: Not reported
County: 12
Municipal: 05
Previous EPA Id: Not reported
Gen Flag: D
Trans Flag: Not reported
TSDf Flag: Not reported
Name Change: BICKNELL PHOTO SERVICE
Date Change: 040997

Manifest:

Manifest Number: NJA5014346
EPA ID: NJD982719734
Date Shipped: 02/17/2004
TSDf EPA ID: OHD000816629
Transporter EPA ID: MAD039322250
Transporter 2 EPA ID: OHD009865825
Transporter 3 EPA ID: Not reported
Transporter 4 EPA ID: Not reported
Transporter 5 EPA ID: Not reported
Transporter 6 EPA ID: Not reported
Transporter 7 EPA ID: Not reported
Transporter 8 EPA ID: Not reported
Transporter 9 EPA ID: Not reported
Transporter 10 EPA ID: Not reported
Date Trans1 Transported Waste: 02/17/2004
Date Trans2 Transported Waste: 02/17/2004
Date Trans3 Transported Waste: Not reported
Date Trans4 Transported Waste: Not reported
Date Trans5 Transported Waste: Not reported
Date Trans6 Transported Waste: Not reported
Date Trans7 Transported Waste: Not reported
Date Trans8 Transported Waste: Not reported
Date Trans9 Transported Waste: Not reported
Date Trans10 Transported Waste: Not reported
Date TSDf Received Waste: 02/23/2004
TSDf EPA Facility Name: Not reported
QTY Units: Not reported
Transporter SEQ ID: Not reported
Transporter-1 Date: Not reported
Waste SEQ ID: Not reported
Waste Type Code 2: Not reported
Waste Type Code 3: Not reported
Waste Type Code 4: Not reported
Waste Type Code 5: Not reported
Waste Type Code 6: Not reported
Date Accepted: Not reported
Manifest Discrepancy Type: Not reported
Data Entry Number: 03220422
Was Load Rejected: EDISON 08817
Reason Load Was Rejected: Not reported

Manifest Number: 004407077FLE
EPA ID: NJD982719734
Date Shipped: 8/16/2011
TSDf EPA ID: OHD000816629

Map ID
Direction
Distance
Elevation

MAP FINDINGS

Site

Database(s)

EDR ID Number
EPA ID Number

LAWLER MFG CORP (Continued)

1000271502

Transporter EPA ID: MAD039322250
Transporter 2 EPA ID: MAD039322250
Transporter 3 EPA ID: Not reported
Transporter 4 EPA ID: Not reported
Transporter 5 EPA ID: Not reported
Transporter 6 EPA ID: Not reported
Transporter 7 EPA ID: Not reported
Transporter 8 EPA ID: Not reported
Transporter 9 EPA ID: Not reported
Transporter 10 EPA ID: Not reported
Date Trans1 Transported Waste: Not reported
Date Trans2 Transported Waste: Not reported
Date Trans3 Transported Waste: Not reported
Date Trans4 Transported Waste: Not reported
Date Trans5 Transported Waste: Not reported
Date Trans6 Transported Waste: Not reported
Date Trans7 Transported Waste: Not reported
Date Trans8 Transported Waste: Not reported
Date Trans9 Transported Waste: Not reported
Date Trans10 Transported Waste: Not reported
Date TSDf Received Waste: Not reported
TSDf EPA Facility Name: Not reported
QTY Units: Not reported
Transporter SEQ ID: Not reported
Transporter-1 Date: Not reported
Waste SEQ ID: Not reported
Waste Type Code 2: Not reported
Waste Type Code 3: Not reported
Waste Type Code 4: Not reported
Waste Type Code 5: Not reported
Waste Type Code 6: Not reported
Date Accepted: Not reported
Manifest Discrepancy Type: Not reported
Data Entry Number: Not reported
Was Load Rejected: EDISON 08817
Reason Load Was Rejected: Not reported

Waste:

Manifest Year: Not reported
Waste Code: D001
Hand Code: H141
Quantity: 400.00 Pounds

Manifest Number: 002097790FLE
EPA ID: NJD982719734
Date Shipped: 08/04/2008
TSDf EPA ID: OHD000816629
Transporter EPA ID: MAD039322250
Transporter 2 EPA ID: OHD009865825
Transporter 3 EPA ID: Not reported
Transporter 4 EPA ID: Not reported
Transporter 5 EPA ID: Not reported
Transporter 6 EPA ID: Not reported
Transporter 7 EPA ID: Not reported
Transporter 8 EPA ID: Not reported
Transporter 9 EPA ID: Not reported
Transporter 10 EPA ID: Not reported

Map ID
 Direction
 Distance
 Elevation

MAP FINDINGS

Site

Database(s)

EDR ID Number
 EPA ID Number

LAWLER MFG CORP (Continued)

1000271502

Date Trans1 Transported Waste: 08/04/2008
 Date Trans2 Transported Waste: 08/08/2008
 Date Trans3 Transported Waste: Not reported
 Date Trans4 Transported Waste: Not reported
 Date Trans5 Transported Waste: Not reported
 Date Trans6 Transported Waste: Not reported
 Date Trans7 Transported Waste: Not reported
 Date Trans8 Transported Waste: Not reported
 Date Trans9 Transported Waste: Not reported
 Date Trans10 Transported Waste: Not reported
 Date TSDF Received Waste: 08/11/2008
 TSDF EPA Facility Name: Not reported
 QTY Units: Not reported
 Transporter SEQ ID: Not reported
 Transporter-1 Date: Not reported
 Waste SEQ ID: Not reported
 Waste Type Code 2: Not reported
 Waste Type Code 3: Not reported
 Waste Type Code 4: Not reported
 Waste Type Code 5: Not reported
 Waste Type Code 6: Not reported
 Date Accepted: Not reported
 Manifest Discrepancy Type: Not reported
 Data Entry Number: Not reported
 Was Load Rejected: EDISON 08817
 Reason Load Was Rejected: Not reported

Waste:

Manifest Year: Not reported
 Waste Code: D001
 Hand Code: H061
 Quantity: 500 P

Manifest Year: Not reported
 Waste Code: D001
 Hand Code: H061
 Quantity: 400 P

B24
South
< 1/8
0.044 mi.
231 ft.

MEILACH WOODWORK
9 KILMER CT
EDISON, NJ

NJ HIST LUST S104424037
N/A

Site 2 of 4 in cluster B

Relative:
Higher
Actual:
100 ft.

LUST HIST:
 Case ID: 91-04-24-1103
 Lead Program Assigned: Bureau of Underground Storage Tanks
Facility Status: Site Issued Letter of No Further Action for Area(s) Of Concern
 UST ID: 0193917
 TMS Number: C91-0745
 Remedial Level: Site has more than 1 area of concern or more than 1 media of concern.
 Case Manager: Not reported
 Facility Phone: Not reported
 No Further Action: 5/21/1993 0:00:00
 RAW Approved: Not reported

Map ID
Direction
Distance
Elevation

MAP FINDINGS

Site

Database(s)

EDR ID Number
EPA ID Number

MEILACH WOODWORK (Continued)

S104424037

CEA: Not reported
Date CEA Lifted: Not reported
Dead Notice: Not reported

B25
South
< 1/8
0.044 mi.
231 ft.

MIELACH CO
9 KILMER CT
EDISON, NJ 08817
Site 3 of 4 in cluster B

RCRA-SQG **1000275836**
NJ SHWS **NJD002202554**
NJ UST
NJ MANIFEST
NJ NPDES

Relative:
Higher

RCRA-SQG:

Actual:
100 ft.

Date form received by agency: 2007-01-01 00:00:00.0
Facility name: MIELACH CO
Facility address: 9 KILMER CT
EDISON, NJ 08817
EPA ID: NJD002202554
Mailing address: KILMER CT
EDISON, NJ 08817
Contact: HENRY KAZIN
Contact address: KILMER CT
EDISON, NJ 08817
Contact country: US
Contact telephone: 732-287-1100
Contact email: Not reported
EPA Region: 02
Land type: Facility is not located on Indian land. Additional information is not known.
Classification: Small Small Quantity Generator
Description: Handler: generates more than 100 and less than 1000 kg of hazardous waste during any calendar month and accumulates less than 6000 kg of hazardous waste at any time; or generates 100 kg or less of hazardous waste during any calendar month, and accumulates more than 1000 kg of hazardous waste at any time

Owner/Operator Summary:

Owner/operator name: JOHN T MIELACH
Owner/operator address: NOT REQUIRED
NOT REQUIRED, WY 99999
Owner/operator country: US
Owner/operator telephone: 212-555-1212
Owner/operator email: Not reported
Owner/operator fax: Not reported
Owner/operator extension: Not reported
Legal status: Private
Owner/Operator Type: Owner
Owner/Op start date: Not reported
Owner/Op end date: Not reported

Owner/operator name: JOHN T MIELACH
Owner/operator address: NOT REQUIRED
NOT REQUIRED, WY 99999
Owner/operator country: US
Owner/operator telephone: 212-555-1212
Owner/operator email: Not reported
Owner/operator fax: Not reported
Owner/operator extension: Not reported
Legal status: Private
Owner/Operator Type: Operator

Map ID
Direction
Distance
Elevation

MAP FINDINGS

Site

Database(s)

EDR ID Number
EPA ID Number

MIELACH CO (Continued)

1000275836

Owner/Op start date: Not reported
Owner/Op end date: Not reported

Handler Activities Summary:

U.S. importer of hazardous waste: No
Mixed waste (haz. and radioactive): No
Recycler of hazardous waste: No
Transporter of hazardous waste: No
Treater, storer or disposer of HW: No
Underground injection activity: No
On-site burner exemption: No
Furnace exemption: No
Used oil fuel burner: No
Used oil processor: No
Used oil refiner: No
Used oil fuel marketer to burner: No
Used oil Specification marketer: No
Used oil transfer facility: No
Used oil transporter: No

Historical Generators:

Date form received by agency: 2006-01-01 00:00:00.0
Site name: MIELACH CO
Classification: Small Quantity Generator

Date form received by agency: 1994-03-01 00:00:00.0
Site name: MIFLACH COMPANY
Classification: Large Quantity Generator

Date form received by agency: 1986-06-27 00:00:00.0
Site name: MIELACH CO
Classification: Small Quantity Generator

Hazardous Waste Summary:

. Waste code: U080
. Waste name: METHANE, DICHLORO- (OR) METHYLENE CHLORIDE

. Waste code: U154
. Waste name: METHANOL (I) (OR) METHYL ALCOHOL (I)

. Waste code: U220
. Waste name: BENZENE, METHYL- (OR) TOLUENE

Facility Has Received Notices of Violations:

Regulation violated: Not reported
Area of violation: TSD IS-Container Use and Management
Date violation determined: 2006-06-28 00:00:00.0
Date achieved compliance: 2006-08-31 00:00:00.0
Violation lead agency: State
Enforcement action: COMPLIANCE EVALUATION INSPECTION ON-SITE
Enforcement action date: 2006-06-28 00:00:00.0
Enf. disposition status: Not reported
Enf. disp. status date: Not reported
Enforcement lead agency: State

Map ID
Direction
Distance
Elevation

MAP FINDINGS

Site

Database(s)

EDR ID Number
EPA ID Number

MIELACH CO (Continued)

1000275836

Proposed penalty amount: Not reported
Final penalty amount: Not reported
Paid penalty amount: Not reported

Regulation violated: Not reported
Area of violation: Generators - Pre-transport
Date violation determined: 2006-06-28 00:00:00.0
Date achieved compliance: 2006-08-31 00:00:00.0
Violation lead agency: State
Enforcement action: COMPLIANCE EVALUATION INSPECTION ON-SITE
Enforcement action date: 2006-06-28 00:00:00.0
Enf. disposition status: Not reported
Enf. disp. status date: Not reported
Enforcement lead agency: State
Proposed penalty amount: Not reported
Final penalty amount: Not reported
Paid penalty amount: Not reported

Regulation violated: Not reported
Area of violation: TSD IS-Preparedness and Prevention
Date violation determined: 2006-06-28 00:00:00.0
Date achieved compliance: 2006-08-31 00:00:00.0
Violation lead agency: State
Enforcement action: COMPLIANCE EVALUATION INSPECTION ON-SITE
Enforcement action date: 2006-06-28 00:00:00.0
Enf. disposition status: Not reported
Enf. disp. status date: Not reported
Enforcement lead agency: State
Proposed penalty amount: Not reported
Final penalty amount: Not reported
Paid penalty amount: Not reported

Regulation violated: Not reported
Area of violation: Generators - Manifest
Date violation determined: 1995-12-11 00:00:00.0
Date achieved compliance: 1996-02-02 00:00:00.0
Violation lead agency: State
Enforcement action: COMPLIANCE SCHEDULE EVALUATION
Enforcement action date: 1995-12-11 00:00:00.0
Enf. disposition status: Not reported
Enf. disp. status date: Not reported
Enforcement lead agency: State
Proposed penalty amount: Not reported
Final penalty amount: Not reported
Paid penalty amount: Not reported

Regulation violated: Not reported
Area of violation: Generators - General
Date violation determined: 1995-12-11 00:00:00.0
Date achieved compliance: 1996-02-02 00:00:00.0
Violation lead agency: State
Enforcement action: COMPLIANCE EVALUATION INSPECTION ON-SITE
Enforcement action date: 1995-12-11 00:00:00.0
Enf. disposition status: Not reported
Enf. disp. status date: Not reported
Enforcement lead agency: State
Proposed penalty amount: Not reported

Map ID
Direction
Distance
Elevation

MAP FINDINGS

Site

Database(s)

EDR ID Number
EPA ID Number

MIELACH CO (Continued)

1000275836

Final penalty amount: Not reported
Paid penalty amount: Not reported

Regulation violated: Not reported
Area of violation: Generators - Manifest
Date violation determined: 1995-12-11 00:00:00.0
Date achieved compliance: 1996-02-02 00:00:00.0
Violation lead agency: State
Enforcement action: COMPLIANCE EVALUATION INSPECTION ON-SITE
Enforcement action date: 1995-12-11 00:00:00.0
Enf. disposition status: Not reported
Enf. disp. status date: Not reported
Enforcement lead agency: State
Proposed penalty amount: Not reported
Final penalty amount: Not reported
Paid penalty amount: Not reported

Regulation violated: Not reported
Area of violation: Generators - General
Date violation determined: 1995-12-11 00:00:00.0
Date achieved compliance: 1996-02-02 00:00:00.0
Violation lead agency: State
Enforcement action: COMPLIANCE SCHEDULE EVALUATION
Enforcement action date: 1995-12-11 00:00:00.0
Enf. disposition status: Not reported
Enf. disp. status date: Not reported
Enforcement lead agency: State
Proposed penalty amount: Not reported
Final penalty amount: Not reported
Paid penalty amount: Not reported

Regulation violated: Not reported
Area of violation: Generators - General
Date violation determined: 1992-12-02 00:00:00.0
Date achieved compliance: 1993-01-06 00:00:00.0
Violation lead agency: State
Enforcement action: COMPLIANCE SCHEDULE EVALUATION
Enforcement action date: 1992-12-02 00:00:00.0
Enf. disposition status: Not reported
Enf. disp. status date: Not reported
Enforcement lead agency: State
Proposed penalty amount: Not reported
Final penalty amount: Not reported
Paid penalty amount: Not reported

Regulation violated: Not reported
Area of violation: Generators - General
Date violation determined: 1992-12-02 00:00:00.0
Date achieved compliance: 1993-01-06 00:00:00.0
Violation lead agency: State
Enforcement action: COMPLIANCE EVALUATION INSPECTION ON-SITE
Enforcement action date: 1992-12-02 00:00:00.0
Enf. disposition status: Not reported
Enf. disp. status date: Not reported
Enforcement lead agency: State
Proposed penalty amount: Not reported
Final penalty amount: Not reported

Map ID
Direction
Distance
Elevation

MAP FINDINGS

Site

Database(s)

EDR ID Number
EPA ID Number

MIELACH CO (Continued)

1000275836

Paid penalty amount: Not reported

Evaluation Action Summary:

Evaluation date: 2006-06-28 00:00:00.0
Evaluation: WRITTEN INFORMAL
Area of violation: TSD IS-Preparedness and Prevention
Date achieved compliance: 2006-08-31 00:00:00.0
Evaluation lead agency: State

Evaluation date: 2006-06-28 00:00:00.0
Evaluation: WRITTEN INFORMAL
Area of violation: Generators - Pre-transport
Date achieved compliance: 2006-08-31 00:00:00.0
Evaluation lead agency: State

Evaluation date: 2006-06-28 00:00:00.0
Evaluation: WRITTEN INFORMAL
Area of violation: TSD IS-Container Use and Management
Date achieved compliance: 2006-08-31 00:00:00.0
Evaluation lead agency: State

Evaluation date: 1996-02-02 00:00:00.0
Evaluation: WRITTEN INFORMAL
Area of violation: Generators - General
Date achieved compliance: 1996-02-02 00:00:00.0
Evaluation lead agency: State

Evaluation date: 1996-02-02 00:00:00.0
Evaluation: WRITTEN INFORMAL
Area of violation: Generators - Manifest
Date achieved compliance: 1996-02-02 00:00:00.0
Evaluation lead agency: State

Evaluation date: 1996-01-18 00:00:00.0
Evaluation: WRITTEN INFORMAL
Area of violation: Generators - Manifest
Date achieved compliance: 1996-02-02 00:00:00.0
Evaluation lead agency: State

Evaluation date: 1996-01-18 00:00:00.0
Evaluation: WRITTEN INFORMAL
Area of violation: Generators - General
Date achieved compliance: 1996-02-02 00:00:00.0
Evaluation lead agency: State

Evaluation date: 1995-12-11 00:00:00.0
Evaluation: WRITTEN INFORMAL
Area of violation: Generators - General
Date achieved compliance: 1996-02-02 00:00:00.0
Evaluation lead agency: State

Evaluation date: 1995-12-11 00:00:00.0
Evaluation: WRITTEN INFORMAL
Area of violation: Generators - Manifest
Date achieved compliance: 1996-02-02 00:00:00.0
Evaluation lead agency: State

Map ID
Direction
Distance
Elevation

MAP FINDINGS

Site

Database(s)

EDR ID Number
EPA ID Number

MIELACH CO (Continued)

1000275836

Evaluation date: 1993-01-06 00:00:00.0
Evaluation: WRITTEN INFORMAL
Area of violation: Generators - General
Date achieved compliance: 1993-01-06 00:00:00.0
Evaluation lead agency: State

Evaluation date: 1992-12-02 00:00:00.0
Evaluation: WRITTEN INFORMAL
Area of violation: Generators - General
Date achieved compliance: 1993-01-06 00:00:00.0
Evaluation lead agency: State

SHWS:

Name: MIELACH CO
Address: 9 KILMER CT
City,State,Zip: EDISON TWP, NJ
Site ID: 15960
Status: Closed
Home Owner: No
PI Number: 019391

Detail As Of April 2012:

X Coord Site: Not reported
X Coord PI: Not reported
Y Coord Site: Not reported
Y Coord PI: Not reported

UST:

Facility ID: 019391

Contact:

Owner Name: Not Identified Not Identified
Organization: Not Identified
Contact Type(UST Reg): Facility Operator
Contact Address (UST Reg): Not reported
Contact Address 2 (UST Reg): Not reported
Conact City,St,Zip (UST Reg): Not reported

Owner Name: HENRY KAZIN
Organization: JOHN T & GERALDINE MIELACH
Contact Type(UST Reg): Tank Owner
Contact Address (UST Reg): 9 KILMER CT
Contact Address 2 (UST Reg): Not reported
Conact City,St,Zip (UST Reg): Edison, NJ 08817

Tanks:

Tank Id: TANK-1
Tank Number: 0001
Tank Status: Removed
Tank Status Date: 04/19/1991
Install Date: 01/01/1973
Tank Contents: Heating Oil (No. 2)
Tank Size: 7500
Tank Compliance: No
Overfill: No
Compliance Monitoring?: No

Map ID
Direction
Distance
Elevation

MAP FINDINGS

Site

Database(s)

EDR ID Number
EPA ID Number

MIELACH CO (Continued)

1000275836

Overfill Protection: No
Spill Containment: No
Tank Wellhead Protection: Not reported
Tank/Pipe Construction Type: Tank Bare steel
Tank/Pipe Construction Type: Pipe Bare steel
Tank/Pipe Monitor: Pipe None
Tank/Pipe Monitor: Tank None

NJ MANIFEST:

EPA Id: NJD002202554
Mail Address: 9 KILMER CT
Mail City/State/Zip: EDISON 08817
Facility Phone: 7322871100
Emergency Phone: Not reported
Contact: HENERY LAZIN
Comments: Not reported
SIC Code: Not reported
County: 12
Municipal: 05
Previous EPA Id: Not reported
Gen Flag: X
Trans Flag: Not reported
TSDf Flag: Not reported
Name Change: Not reported
Date Change: Not reported

Manifest:

Manifest Number: 000161373VES
EPA ID: NJD002202554
Date Shipped: 11/14/2007
TSDf EPA ID: NJD980536593
Transporter EPA ID: NJD080631369
Transporter 2 EPA ID: Not reported
Transporter 3 EPA ID: Not reported
Transporter 4 EPA ID: Not reported
Transporter 5 EPA ID: Not reported
Transporter 6 EPA ID: Not reported
Transporter 7 EPA ID: Not reported
Transporter 8 EPA ID: Not reported
Transporter 9 EPA ID: Not reported
Transporter 10 EPA ID: Not reported
Date Trans1 Transported Waste: 11/14/2007
Date Trans2 Transported Waste: Not reported
Date Trans3 Transported Waste: Not reported
Date Trans4 Transported Waste: Not reported
Date Trans5 Transported Waste: Not reported
Date Trans6 Transported Waste: Not reported
Date Trans7 Transported Waste: Not reported
Date Trans8 Transported Waste: Not reported
Date Trans9 Transported Waste: Not reported
Date Trans10 Transported Waste: Not reported
Date TSDf Received Waste: 11/14/2007
TSDf EPA Facility Name: Not reported
QTY Units: Not reported
Transporter SEQ ID: Not reported
Transporter-1 Date: Not reported
Waste SEQ ID: Not reported

Map ID
Direction
Distance
Elevation

MAP FINDINGS

Site

Database(s)

EDR ID Number
EPA ID Number

MIELACH CO (Continued)

1000275836

Waste Type Code 2: Not reported
Waste Type Code 3: Not reported
Waste Type Code 4: Not reported
Waste Type Code 5: Not reported
Waste Type Code 6: Not reported
Date Accepted: Not reported
Manifest Discrepancy Type: Not reported
Data Entry Number: Not reported
Was Load Rejected: EDISON 08817
Reason Load Was Rejected: Not reported

Manifest Number: 000111637VES
EPA ID: NJD002202554
Date Shipped: 08/06/2007
TSDF EPA ID: NJD980536593
Transporter EPA ID: NJD080631369
Transporter 2 EPA ID: Not reported
Transporter 3 EPA ID: Not reported
Transporter 4 EPA ID: Not reported
Transporter 5 EPA ID: Not reported
Transporter 6 EPA ID: Not reported
Transporter 7 EPA ID: Not reported
Transporter 8 EPA ID: Not reported
Transporter 9 EPA ID: Not reported
Transporter 10 EPA ID: Not reported
Date Trans1 Transported Waste: 08/06/2007
Date Trans2 Transported Waste: Not reported
Date Trans3 Transported Waste: Not reported
Date Trans4 Transported Waste: Not reported
Date Trans5 Transported Waste: Not reported
Date Trans6 Transported Waste: Not reported
Date Trans7 Transported Waste: Not reported
Date Trans8 Transported Waste: Not reported
Date Trans9 Transported Waste: Not reported
Date Trans10 Transported Waste: Not reported
Date TSDF Received Waste: 08/06/2007
TSDF EPA Facility Name: Not reported
QTY Units: Not reported
Transporter SEQ ID: Not reported
Transporter-1 Date: Not reported
Waste SEQ ID: Not reported
Waste Type Code 2: Not reported
Waste Type Code 3: Not reported
Waste Type Code 4: Not reported
Waste Type Code 5: Not reported
Waste Type Code 6: Not reported
Date Accepted: Not reported
Manifest Discrepancy Type: Not reported
Data Entry Number: Not reported
Was Load Rejected: EDISON 08817
Reason Load Was Rejected: Not reported

Waste:
Manifest Year: Not reported
Waste Code: F003
Hand Code: H14
Quantity: 1200 P

Map ID
Direction
Distance
Elevation

MAP FINDINGS

Site

Database(s)

EDR ID Number
EPA ID Number

MIELACH CO (Continued)

1000275836

Manifest Number: 000214331VES
EPA ID: NJD002202554
Date Shipped: 08/11/2008
TSDf EPA ID: NJD002454544
Transporter EPA ID: NJD080631369
Transporter 2 EPA ID: Not reported
Transporter 3 EPA ID: Not reported
Transporter 4 EPA ID: Not reported
Transporter 5 EPA ID: Not reported
Transporter 6 EPA ID: Not reported
Transporter 7 EPA ID: Not reported
Transporter 8 EPA ID: Not reported
Transporter 9 EPA ID: Not reported
Transporter 10 EPA ID: Not reported
Date Trans1 Transported Waste: 08/11/2008
Date Trans2 Transported Waste: Not reported
Date Trans3 Transported Waste: Not reported
Date Trans4 Transported Waste: Not reported
Date Trans5 Transported Waste: Not reported
Date Trans6 Transported Waste: Not reported
Date Trans7 Transported Waste: Not reported
Date Trans8 Transported Waste: Not reported
Date Trans9 Transported Waste: Not reported
Date Trans10 Transported Waste: Not reported
Date TSDf Received Waste: 08/11/2008
TSDf EPA Facility Name: Not reported
QTY Units: Not reported
Transporter SEQ ID: Not reported
Transporter-1 Date: Not reported
Waste SEQ ID: Not reported
Waste Type Code 2: Not reported
Waste Type Code 3: Not reported
Waste Type Code 4: Not reported
Waste Type Code 5: Not reported
Waste Type Code 6: Not reported
Date Accepted: Not reported
Manifest Discrepancy Type: Not reported
Data Entry Number: Not reported
Was Load Rejected: EDISON 08817
Reason Load Was Rejected: Not reported

Waste:

Manifest Year: Not reported
Waste Code: F003
Hand Code: H061
Quantity: 1200 P

Manifest Number: 000225851VES
EPA ID: NJD002202554
Date Shipped: 05/13/2008
TSDf EPA ID: NJD980536593
Transporter EPA ID: NJD080631369
Transporter 2 EPA ID: Not reported
Transporter 3 EPA ID: Not reported
Transporter 4 EPA ID: Not reported
Transporter 5 EPA ID: Not reported
Transporter 6 EPA ID: Not reported

Map ID
Direction
Distance
Elevation

MAP FINDINGS

Site

Database(s)

EDR ID Number
EPA ID Number

MIELACH CO (Continued)

1000275836

Transporter 7 EPA ID: Not reported
Transporter 8 EPA ID: Not reported
Transporter 9 EPA ID: Not reported
Transporter 10 EPA ID: Not reported
Date Trans1 Transported Waste: 05/13/2008
Date Trans2 Transported Waste: Not reported
Date Trans3 Transported Waste: Not reported
Date Trans4 Transported Waste: Not reported
Date Trans5 Transported Waste: Not reported
Date Trans6 Transported Waste: Not reported
Date Trans7 Transported Waste: Not reported
Date Trans8 Transported Waste: Not reported
Date Trans9 Transported Waste: Not reported
Date Trans10 Transported Waste: Not reported
Date TSDF Received Waste: 05/13/2008
TSDF EPA Facility Name: Not reported
QTY Units: Not reported
Transporter SEQ ID: Not reported
Transporter-1 Date: Not reported
Waste SEQ ID: Not reported
Waste Type Code 2: Not reported
Waste Type Code 3: Not reported
Waste Type Code 4: Not reported
Waste Type Code 5: Not reported
Waste Type Code 6: Not reported
Date Accepted: Not reported
Manifest Discrepancy Type: Not reported
Data Entry Number: Not reported
Was Load Rejected: EDISON 08817
Reason Load Was Rejected: Not reported

Waste:

Manifest Year: Not reported
Waste Code: F003
Hand Code: H141
Quantity: 1200 P

Manifest Number: 001871730FLE
EPA ID: NJD002202554
Date Shipped: 03/10/2010
TSDF EPA ID: NJD002200046
Transporter EPA ID: NJ0000027193
Transporter 2 EPA ID: Not reported
Transporter 3 EPA ID: Not reported
Transporter 4 EPA ID: Not reported
Transporter 5 EPA ID: Not reported
Transporter 6 EPA ID: Not reported
Transporter 7 EPA ID: Not reported
Transporter 8 EPA ID: Not reported
Transporter 9 EPA ID: Not reported
Transporter 10 EPA ID: Not reported
Date Trans1 Transported Waste: 03/10/2010
Date Trans2 Transported Waste: Not reported
Date Trans3 Transported Waste: Not reported
Date Trans4 Transported Waste: Not reported
Date Trans5 Transported Waste: Not reported
Date Trans6 Transported Waste: Not reported

Map ID
Direction
Distance
Elevation

MAP FINDINGS

Site

Database(s)

EDR ID Number
EPA ID Number

MIELACH CO (Continued)

1000275836

Date Trans7 Transported Waste: Not reported
Date Trans8 Transported Waste: Not reported
Date Trans9 Transported Waste: Not reported
Date Trans10 Transported Waste: Not reported
Date TSDF Received Waste: 03/12/2010
TSDF EPA Facility Name: Not reported
QTY Units: Not reported
Transporter SEQ ID: Not reported
Transporter-1 Date: Not reported
Waste SEQ ID: Not reported
Waste Type Code 2: Not reported
Waste Type Code 3: Not reported
Waste Type Code 4: Not reported
Waste Type Code 5: Not reported
Waste Type Code 6: Not reported
Date Accepted: Not reported
Manifest Discrepancy Type: Not reported
Data Entry Number: Not reported
Was Load Rejected: EDISON 08817
Reason Load Was Rejected: Not reported

Waste:

Manifest Year: Not reported
Waste Code: D001
Hand Code: H141
Quantity: 100 P

Manifest Year: Not reported
Waste Code: D001
Hand Code: H061
Quantity: 5000 P

Manifest Year: Not reported
Waste Code: D001
Hand Code: H141
Quantity: 220 G

Manifest Year: Not reported
Waste Code: D002
Hand Code: H141
Quantity: 50 P

Manifest Year: Not reported
Waste Code: D002
Hand Code: H141
Quantity: 10 P

Manifest Year: Not reported
Waste Code: D001
Hand Code: H141
Quantity: 10 P

Manifest Year: Not reported
Waste Code: D001
Hand Code: H061
Quantity: 50 P

Manifest Year: Not reported

Map ID
Direction
Distance
Elevation

MAP FINDINGS

Site

Database(s)

EDR ID Number
EPA ID Number

MIELACH CO (Continued)

1000275836

Waste Code: F003
Hand Code: H141
Quantity: 150 P

Manifest Number: NJA5261813
EPA ID: NJD002202554
Date Shipped: 02/27/2006
TSDF EPA ID: NJD980536593
Transporter EPA ID: NJD080631369
Transporter 2 EPA ID: Not reported
Transporter 3 EPA ID: Not reported
Transporter 4 EPA ID: Not reported
Transporter 5 EPA ID: Not reported
Transporter 6 EPA ID: Not reported
Transporter 7 EPA ID: Not reported
Transporter 8 EPA ID: Not reported
Transporter 9 EPA ID: Not reported
Transporter 10 EPA ID: Not reported
Date Trans1 Transported Waste: 02/27/2006
Date Trans2 Transported Waste: Not reported
Date Trans3 Transported Waste: Not reported
Date Trans4 Transported Waste: Not reported
Date Trans5 Transported Waste: Not reported
Date Trans6 Transported Waste: Not reported
Date Trans7 Transported Waste: Not reported
Date Trans8 Transported Waste: Not reported
Date Trans9 Transported Waste: Not reported
Date Trans10 Transported Waste: Not reported
Date TSDF Received Waste: 02/27/2006
TSDF EPA Facility Name: Not reported
QTY Units: Not reported
Transporter SEQ ID: Not reported
Transporter-1 Date: Not reported
Waste SEQ ID: Not reported
Waste Type Code 2: Not reported
Waste Type Code 3: Not reported
Waste Type Code 4: Not reported
Waste Type Code 5: Not reported
Waste Type Code 6: Not reported
Date Accepted: Not reported
Manifest Discrepancy Type: Not reported
Data Entry Number: 04130621
Was Load Rejected: EDISON 08817
Reason Load Was Rejected: Not reported

Manifest Number: 000021113VES
EPA ID: NJD002202554
Date Shipped: 03/07/2007
TSDF EPA ID: NJD980536593
Transporter EPA ID: NJD080631369
Transporter 2 EPA ID: Not reported
Transporter 3 EPA ID: Not reported
Transporter 4 EPA ID: Not reported
Transporter 5 EPA ID: Not reported
Transporter 6 EPA ID: Not reported
Transporter 7 EPA ID: Not reported

Map ID
Direction
Distance
Elevation

MAP FINDINGS

Site

Database(s)

EDR ID Number
EPA ID Number

MIELACH CO (Continued)

1000275836

Transporter 8 EPA ID: Not reported
Transporter 9 EPA ID: Not reported
Transporter 10 EPA ID: Not reported
Date Trans1 Transported Waste: 03/07/2007
Date Trans2 Transported Waste: Not reported
Date Trans3 Transported Waste: Not reported
Date Trans4 Transported Waste: Not reported
Date Trans5 Transported Waste: Not reported
Date Trans6 Transported Waste: Not reported
Date Trans7 Transported Waste: Not reported
Date Trans8 Transported Waste: Not reported
Date Trans9 Transported Waste: Not reported
Date Trans10 Transported Waste: Not reported
Date TSDF Received Waste: 03/07/2007
TSDF EPA Facility Name: Not reported
QTY Units: Not reported
Transporter SEQ ID: Not reported
Transporter-1 Date: Not reported
Waste SEQ ID: Not reported
Waste Type Code 2: Not reported
Waste Type Code 3: Not reported
Waste Type Code 4: Not reported
Waste Type Code 5: Not reported
Waste Type Code 6: Not reported
Date Accepted: Not reported
Manifest Discrepancy Type: Not reported
Data Entry Number: Not reported
Was Load Rejected: EDISON 08817
Reason Load Was Rejected: Not reported

Waste:

Manifest Year: Not reported
Waste Code: F003
Hand Code: H14
Quantity: 600 P

Manifest Number: NJA5339279
EPA ID: NJD002202554
Date Shipped: 07/10/2006
TSDF EPA ID: NJD980536593
Transporter EPA ID: NJD080631369
Transporter 2 EPA ID: Not reported
Transporter 3 EPA ID: Not reported
Transporter 4 EPA ID: Not reported
Transporter 5 EPA ID: Not reported
Transporter 6 EPA ID: Not reported
Transporter 7 EPA ID: Not reported
Transporter 8 EPA ID: Not reported
Transporter 9 EPA ID: Not reported
Transporter 10 EPA ID: Not reported
Date Trans1 Transported Waste: 07/10/2006
Date Trans2 Transported Waste: Not reported
Date Trans3 Transported Waste: Not reported
Date Trans4 Transported Waste: Not reported
Date Trans5 Transported Waste: Not reported
Date Trans6 Transported Waste: Not reported
Date Trans7 Transported Waste: Not reported

Map ID
Direction
Distance
Elevation

MAP FINDINGS

Site

Database(s)

EDR ID Number
EPA ID Number

MIELACH CO (Continued)

1000275836

Date Trans8 Transported Waste: Not reported
Date Trans9 Transported Waste: Not reported
Date Trans10 Transported Waste: Not reported
Date TSDF Received Waste: 07/10/2006
TSDF EPA Facility Name: Not reported
QTY Units: Not reported
Transporter SEQ ID: Not reported
Transporter-1 Date: Not reported
Waste SEQ ID: Not reported
Waste Type Code 2: Not reported
Waste Type Code 3: Not reported
Waste Type Code 4: Not reported
Waste Type Code 5: Not reported
Waste Type Code 6: Not reported
Date Accepted: Not reported
Manifest Discrepancy Type: Not reported
Data Entry Number: 08180621
Was Load Rejected: EDISON 08817
Reason Load Was Rejected: Not reported

Manifest Number: NJA4074854
EPA ID: NJD002202554
Date Shipped: 05/21/2004
TSDF EPA ID: NJD980536593
Transporter EPA ID: NJD080631369
Transporter 2 EPA ID: Not reported
Transporter 3 EPA ID: Not reported
Transporter 4 EPA ID: Not reported
Transporter 5 EPA ID: Not reported
Transporter 6 EPA ID: Not reported
Transporter 7 EPA ID: Not reported
Transporter 8 EPA ID: Not reported
Transporter 9 EPA ID: Not reported
Transporter 10 EPA ID: Not reported
Date Trans1 Transported Waste: 05/21/2004
Date Trans2 Transported Waste: Not reported
Date Trans3 Transported Waste: Not reported
Date Trans4 Transported Waste: Not reported
Date Trans5 Transported Waste: Not reported
Date Trans6 Transported Waste: Not reported
Date Trans7 Transported Waste: Not reported
Date Trans8 Transported Waste: Not reported
Date Trans9 Transported Waste: Not reported
Date Trans10 Transported Waste: Not reported
Date TSDF Received Waste: 05/21/2004
TSDF EPA Facility Name: Not reported
QTY Units: Not reported
Transporter SEQ ID: Not reported
Transporter-1 Date: Not reported
Waste SEQ ID: Not reported
Waste Type Code 2: Not reported
Waste Type Code 3: Not reported
Waste Type Code 4: Not reported
Waste Type Code 5: Not reported
Waste Type Code 6: Not reported
Date Accepted: Not reported
Manifest Discrepancy Type: Not reported

Map ID
Direction
Distance
Elevation

MAP FINDINGS

Site

Database(s)

EDR ID Number
EPA ID Number

MIELACH CO (Continued)

1000275836

Data Entry Number: 06020421
Was Load Rejected: EDISON 08817
Reason Load Was Rejected: Not reported

Manifest Number: 000160427VES
EPA ID: NJD002202554
Date Shipped: 02/25/2008
TSDF EPA ID: NJD980536593
Transporter EPA ID: NJD080631369
Transporter 2 EPA ID: Not reported
Transporter 3 EPA ID: Not reported
Transporter 4 EPA ID: Not reported
Transporter 5 EPA ID: Not reported
Transporter 6 EPA ID: Not reported
Transporter 7 EPA ID: Not reported
Transporter 8 EPA ID: Not reported
Transporter 9 EPA ID: Not reported
Transporter 10 EPA ID: Not reported
Date Trans1 Transported Waste: 02/25/2008
Date Trans2 Transported Waste: Not reported
Date Trans3 Transported Waste: Not reported
Date Trans4 Transported Waste: Not reported
Date Trans5 Transported Waste: Not reported
Date Trans6 Transported Waste: Not reported
Date Trans7 Transported Waste: Not reported
Date Trans8 Transported Waste: Not reported
Date Trans9 Transported Waste: Not reported
Date Trans10 Transported Waste: Not reported
Date TSDF Received Waste: 02/25/2008
TSDF EPA Facility Name: Not reported
QTY Units: Not reported
Transporter SEQ ID: Not reported
Transporter-1 Date: Not reported
Waste SEQ ID: Not reported
Waste Type Code 2: Not reported
Waste Type Code 3: Not reported
Waste Type Code 4: Not reported
Waste Type Code 5: Not reported
Waste Type Code 6: Not reported
Date Accepted: Not reported
Manifest Discrepancy Type: Not reported
Data Entry Number: Not reported
Was Load Rejected: EDISON 08817
Reason Load Was Rejected: Not reported

Waste:

Manifest Year: Not reported
Waste Code: F003
Hand Code: H141
Quantity: 2000 P

Manifest Number: NJA5264442
EPA ID: NJD002202554
Date Shipped: 09/08/2005
TSDF EPA ID: NJD980536593
Transporter EPA ID: NJD080631369
Transporter 2 EPA ID: Not reported

Map ID
Direction
Distance
Elevation

MAP FINDINGS

Site

Database(s)

EDR ID Number
EPA ID Number

MIELACH CO (Continued)

1000275836

Transporter 3 EPA ID:	Not reported
Transporter 4 EPA ID:	Not reported
Transporter 5 EPA ID:	Not reported
Transporter 6 EPA ID:	Not reported
Transporter 7 EPA ID:	Not reported
Transporter 8 EPA ID:	Not reported
Transporter 9 EPA ID:	Not reported
Transporter 10 EPA ID:	Not reported
Date Trans1 Transported Waste:	09/08/2005
Date Trans2 Transported Waste:	Not reported
Date Trans3 Transported Waste:	Not reported
Date Trans4 Transported Waste:	Not reported
Date Trans5 Transported Waste:	Not reported
Date Trans6 Transported Waste:	Not reported
Date Trans7 Transported Waste:	Not reported
Date Trans8 Transported Waste:	Not reported
Date Trans9 Transported Waste:	Not reported
Date Trans10 Transported Waste:	Not reported
Date TSDF Received Waste:	09/08/2005
TSDF EPA Facility Name:	Not reported
QTY Units:	Not reported
Transporter SEQ ID:	Not reported
Transporter-1 Date:	Not reported
Waste SEQ ID:	Not reported
Waste Type Code 2:	Not reported
Waste Type Code 3:	Not reported
Waste Type Code 4:	Not reported
Waste Type Code 5:	Not reported
Waste Type Code 6:	Not reported
Date Accepted:	Not reported
Manifest Discrepancy Type:	Not reported
Data Entry Number:	10260521
Was Load Rejected:	EDISON 08817
Reason Load Was Rejected:	Not reported
Manifest Number:	NJA5021930
EPA ID:	NJD002202554
Date Shipped:	04/05/2005
TSDF EPA ID:	NJD980536593
Transporter EPA ID:	NJD080631369
Transporter 2 EPA ID:	Not reported
Transporter 3 EPA ID:	Not reported
Transporter 4 EPA ID:	Not reported
Transporter 5 EPA ID:	Not reported
Transporter 6 EPA ID:	Not reported
Transporter 7 EPA ID:	Not reported
Transporter 8 EPA ID:	Not reported
Transporter 9 EPA ID:	Not reported
Transporter 10 EPA ID:	Not reported
Date Trans1 Transported Waste:	04/05/2005
Date Trans2 Transported Waste:	Not reported
Date Trans3 Transported Waste:	Not reported
Date Trans4 Transported Waste:	Not reported
Date Trans5 Transported Waste:	Not reported
Date Trans6 Transported Waste:	Not reported
Date Trans7 Transported Waste:	Not reported
Date Trans8 Transported Waste:	Not reported

Map ID
Direction
Distance
Elevation

MAP FINDINGS

Site

Database(s)

EDR ID Number
EPA ID Number

MIELACH CO (Continued)

1000275836

Date Trans9 Transported Waste: Not reported
Date Trans10 Transported Waste: Not reported
Date TSDF Received Waste: 04/05/2005
TSDF EPA Facility Name: Not reported
QTY Units: Not reported
Transporter SEQ ID: Not reported
Transporter-1 Date: Not reported
Waste SEQ ID: Not reported
Waste Type Code 2: Not reported
Waste Type Code 3: Not reported
Waste Type Code 4: Not reported
Waste Type Code 5: Not reported
Waste Type Code 6: Not reported
Date Accepted: Not reported
Manifest Discrepancy Type: Not reported
Data Entry Number: 05130522
Was Load Rejected: EDISON 08817
Reason Load Was Rejected: Not reported

Manifest Number: NJA4122638
EPA ID: NJD002202554
Date Shipped: 09/17/2004
TSDF EPA ID: NJD980536593
Transporter EPA ID: NJD080631369
Transporter 2 EPA ID: Not reported
Transporter 3 EPA ID: Not reported
Transporter 4 EPA ID: Not reported
Transporter 5 EPA ID: Not reported
Transporter 6 EPA ID: Not reported
Transporter 7 EPA ID: Not reported
Transporter 8 EPA ID: Not reported
Transporter 9 EPA ID: Not reported
Transporter 10 EPA ID: Not reported
Date Trans1 Transported Waste: 09/17/2004
Date Trans2 Transported Waste: Not reported
Date Trans3 Transported Waste: Not reported
Date Trans4 Transported Waste: Not reported
Date Trans5 Transported Waste: Not reported
Date Trans6 Transported Waste: Not reported
Date Trans7 Transported Waste: Not reported
Date Trans8 Transported Waste: Not reported
Date Trans9 Transported Waste: Not reported
Date Trans10 Transported Waste: Not reported
Date TSDF Received Waste: 09/17/2004
TSDF EPA Facility Name: Not reported
QTY Units: Not reported
Transporter SEQ ID: Not reported
Transporter-1 Date: Not reported
Waste SEQ ID: Not reported
Waste Type Code 2: Not reported
Waste Type Code 3: Not reported
Waste Type Code 4: Not reported
Waste Type Code 5: Not reported
Waste Type Code 6: Not reported
Date Accepted: Not reported
Manifest Discrepancy Type: Not reported
Data Entry Number: 10180422

Map ID
Direction
Distance
Elevation

MAP FINDINGS

Site

Database(s)

EDR ID Number
EPA ID Number

MIELACH CO (Continued)

1000275836

Was Load Rejected: EDISON 08817
Reason Load Was Rejected: Not reported

Manifest Number: 000238323VES
EPA ID: NJD002202554
Date Shipped: 11/03/2008
TSDf EPA ID: NJD002454544
Transporter EPA ID: NJD080631369
Transporter 2 EPA ID: Not reported
Transporter 3 EPA ID: Not reported
Transporter 4 EPA ID: Not reported
Transporter 5 EPA ID: Not reported
Transporter 6 EPA ID: Not reported
Transporter 7 EPA ID: Not reported
Transporter 8 EPA ID: Not reported
Transporter 9 EPA ID: Not reported
Transporter 10 EPA ID: Not reported
Date Trans1 Transported Waste: 11/03/2008
Date Trans2 Transported Waste: Not reported
Date Trans3 Transported Waste: Not reported
Date Trans4 Transported Waste: Not reported
Date Trans5 Transported Waste: Not reported
Date Trans6 Transported Waste: Not reported
Date Trans7 Transported Waste: Not reported
Date Trans8 Transported Waste: Not reported
Date Trans9 Transported Waste: Not reported
Date Trans10 Transported Waste: Not reported
Date TSDf Received Waste: 11/03/2008
TSDf EPA Facility Name: Not reported
QTY Units: Not reported
Transporter SEQ ID: Not reported
Transporter-1 Date: Not reported
Waste SEQ ID: Not reported
Waste Type Code 2: Not reported
Waste Type Code 3: Not reported
Waste Type Code 4: Not reported
Waste Type Code 5: Not reported
Waste Type Code 6: Not reported
Date Accepted: Not reported
Manifest Discrepancy Type: Not reported
Data Entry Number: Not reported
Was Load Rejected: EDISON 08817
Reason Load Was Rejected: Not reported

Waste:

Manifest Year: Not reported
Waste Code: F003
Hand Code: H061
Quantity: 800 P

Manifest Number: NJA4150097
EPA ID: NJD002202554
Date Shipped: 11/17/2004
TSDf EPA ID: NJD980536593
Transporter EPA ID: NJD080631369
Transporter 2 EPA ID: Not reported
Transporter 3 EPA ID: Not reported

Map ID
Direction
Distance
Elevation

MAP FINDINGS

Site

Database(s)

EDR ID Number
EPA ID Number

MIELACH CO (Continued)

1000275836

Transporter 4 EPA ID: Not reported
Transporter 5 EPA ID: Not reported
Transporter 6 EPA ID: Not reported
Transporter 7 EPA ID: Not reported
Transporter 8 EPA ID: Not reported
Transporter 9 EPA ID: Not reported
Transporter 10 EPA ID: Not reported
Date Trans1 Transported Waste: 11/17/2004
Date Trans2 Transported Waste: Not reported
Date Trans3 Transported Waste: Not reported
Date Trans4 Transported Waste: Not reported
Date Trans5 Transported Waste: Not reported
Date Trans6 Transported Waste: Not reported
Date Trans7 Transported Waste: Not reported
Date Trans8 Transported Waste: Not reported
Date Trans9 Transported Waste: Not reported
Date Trans10 Transported Waste: Not reported
Date TSDf Received Waste: 11/17/2004
TSDf EPA Facility Name: Not reported
QTY Units: Not reported
Transporter SEQ ID: Not reported
Transporter-1 Date: Not reported
Waste SEQ ID: Not reported
Waste Type Code 2: Not reported
Waste Type Code 3: Not reported
Waste Type Code 4: Not reported
Waste Type Code 5: Not reported
Waste Type Code 6: Not reported
Date Accepted: Not reported
Manifest Discrepancy Type: Not reported
Data Entry Number: 01100525
Was Load Rejected: EDISON 08817
Reason Load Was Rejected: Not reported

NJPDES:

Name: MIELACH COMPANY
Address: 9 KILMER CT
City,State,Zip: EDISON, NJ 08817
NJPDES Permit Number: NJ0126331
Facility Telephone: 9082871100
Facility Contact: HENRY KAZIN
Facility Municipality: EDISON TWP.
Facility Enforcement region: CENTRAL
Discharger Classification: Not reported
Discharger Category Code: Not reported
Document Status: Not reported
Facility Primary SIC code: 2434
Facility Ownership: PRIVATE
Facility Discharge Basin code: Not reported
Facility Discharge Basin name: Not reported
Facility Lat/Long: 0 0
Site X Coordinate: Not reported
Site X Coordinate: Not reported
Facility Lot number: Not reported
Facility Block number: Not reported

Map ID
 Direction
 Distance
 Elevation

MAP FINDINGS

Site

Database(s)

EDR ID Number
 EPA ID Number

MIELACH CO (Continued)

1000275836

Permittee Name: MIELACH COMPANY
 Permittee Address: 9 KILMER CT
 Permittee PO Box: Not reported
 Permittee City,St,Zip: EDISON, NJ 08817 0000
 Category Description: RENEWAL
 Date Permit Application Received: 02/05/1996
 Date Draft Permit Issued: Not reported
 Date Final Permit Issued: 05/05/1997
 Date Final Permit Effective: 05/05/1997
 Date Final Permit Expires: 01/31/2002
 PI Number: Not reported
 Regional Office: Not reported
 Permit Category: STORMWATER BASIC (GP)

C26
ESE
< 1/8
0.057 mi.
302 ft.

AVIS DRY CLEANER & SHIRT LAUNDRY
4 BRUNSWICK AVE
EDISON, NJ 08817

NJ NJEMS S106481067
NJ DRYCLEANERS N/A

Site 1 of 3 in cluster C

Relative:
Lower
Actual:
81 ft.

NJEMS:
 Name: AVIS DRYCLEANER & SHIRT LAUNDRY
 Address: 4 BRUNSWICK AVE
 City,State,Zip: EDISON, NJ 08817
 Site Id: 6013
 Municipality: EDISON TWP
 Municipality Name From Spatial Overlay: EDISON TWP
 GNIS Civil Code For Municipality: 882166
 Municipal Code (NJ-1040): 1205
 X Coord: 516222
 Y Coord: 616100
 Coord System: NJ STATE PLANE (NAD83) - USFEET
 Coord Type: GPS
 Coord Origin: DEP-GIS
 State Standard Numeric Code From Spatial Overlay: 1205
 Unique Feature Number For Municipality From Spatial Overlay: 3402320230
 Eleven Digit Hydrologic Unit Code From Spatial Overlay: 02030105120
 Fourteen Digit Hydrologic Unit Code From Spatial Overlay: 02030105120110
 Watershed Management Area Number From Spatial Overlay: 09
 Watershed Management Area Name From Spatial Overlay: Lower Raritan, South River, and Lawrence
 Water Region Code From Spatial Overlay: 2
 Water Region Name From Spatial Overlay: Raritan
 Sub Watershed Name From Overlay: Ambrose Brook (above/incl Lake Nelson)
 Watershed Name From Spatial Overlay: Raritan R Lower (Lawrence to Millstone)

NJ Drycleaners:
 Name: AVIS DRY CLEANER & SHIRT LAUNDRY
 Address: 4 BRUNSWICK AVE
 City,State,Zip: EDISON, NJ 08817
 Facility Id: L1650
 Contact Title: PRESIDENT
 Contact Name: HARISH PATEL
 SIC Code: 7216
 SIC Description: Drycleaning Plants, Except Rug Cleaning
 X Coordinate: 516222
 Y Coordinate: 616100
 Coordinate Units: NJ State Plane (NAD83) - USFEET

Map ID
Direction
Distance
Elevation

MAP FINDINGS

Site

Database(s)

EDR ID Number
EPA ID Number

AVIS DRY CLEANER & SHIRT LAUNDRY (Continued)

S106481067

Coordinate Type: GPS
Contact Phone: (732) 296-9870
Active Flag: Y

C27
ESE
< 1/8
0.057 mi.
302 ft.

KLEENSTAR CLEANERS
4 BRUNSWICK AVE
EDISON, NJ 08817
Site 2 of 3 in cluster C

RCRA NonGen / NLR
NJ AIRS
NJ MANIFEST

1000381574
NJD982536237

Relative:
Lower

RCRA NonGen / NLR:

Actual:
81 ft.

Date form received by agency: 2016-05-19 00:00:00.0
Facility name: KLEENSTAR CLEANERS
Facility address: 4 BRUNSWICK AVE
EDISON, NJ 08817
EPA ID: NJD982536237
Contact: HARISH PATEL
Contact address: 4 BRUNSWICK AVE
EDISON, NJ 08817
Contact country: US
Contact telephone: 732-537-5135
Contact email: Not reported
EPA Region: 02
Classification: Non-Generator
Description: Handler: Non-Generators do not presently generate hazardous waste

Owner/Operator Summary:

Owner/operator name: KLEENSTAR CLEANERS
Owner/operator address: 4 BRUNSWICK AVE
EDISON, NJ 08817
Owner/operator country: US
Owner/operator telephone: 732-537-5135
Owner/operator email: Not reported
Owner/operator fax: Not reported
Owner/operator extension: Not reported
Legal status: Private
Owner/Operator Type: Operator
Owner/Op start date: 2014-08-27 00:00:00.
Owner/Op end date: Not reported

Owner/operator name: KLEENSTAR CLEANERS
Owner/operator address: 4 BRUNSWICK AVE
EDISON, NJ 08817
Owner/operator country: US
Owner/operator telephone: 732-537-5135
Owner/operator email: Not reported
Owner/operator fax: Not reported
Owner/operator extension: Not reported
Legal status: Other
Owner/Operator Type: Owner
Owner/Op start date: 2014-08-27 00:00:00.
Owner/Op end date: Not reported

Handler Activities Summary:

U.S. importer of hazardous waste: No
Mixed waste (haz. and radioactive): No
Recycler of hazardous waste: No

Map ID
Direction
Distance
Elevation

MAP FINDINGS

Site

Database(s)

EDR ID Number
EPA ID Number

KLEENSTAR CLEANERS (Continued)

1000381574

Transporter of hazardous waste: No
Treater, storer or disposer of HW: No
Underground injection activity: No
On-site burner exemption: No
Furnace exemption: No
Used oil fuel burner: No
Used oil processor: No
User oil refiner: No
Used oil fuel marketer to burner: No
Used oil Specification marketer: No
Used oil transfer facility: No
Used oil transporter: No

Historical Generators:

Date form received by agency: 2007-01-01 00:00:00.0
Site name: SUNSHINE CLEANERS INC
Classification: Conditionally Exempt Small Quantity Generator

Date form received by agency: 2006-01-01 00:00:00.0
Site name: SUNSHINE CLEANERS INC
Classification: Not a generator, verified

Date form received by agency: 1988-05-23 00:00:00.0
Site name: SUNSHINE CLEANERS INC
Classification: Small Quantity Generator

Hazardous Waste Summary:

. Waste code: D008
. Waste name: LEAD

. Waste code: F002
. Waste name: THE FOLLOWING SPENT HALOGENATED SOLVENTS: TETRACHLOROETHYLENE, METHYLENE CHLORIDE, TRICHLOROETHYLENE, 1,1,1-TRICHLOROETHANE, CHLOROBENZENE, 1,1,2-TRICHLORO-1,2,2-TRIFLUOROETHANE, ORTHO-DICHLOROBENZENE, TRICHLOROFLUOROMETHANE, AND 1,1,2, TRICHLOROETHANE; ALL SPENT SOLVENT MIXTURES/BLENDS CONTAINING, BEFORE USE, A TOTAL OF TEN PERCENT OR MORE (BY VOLUME) OF ONE OR MORE OF THE ABOVE HALOGENATED SOLVENTS OR THOSE SOLVENTS LISTED IN F001, F004, AND F005; AND STILL BOTTOMS FROM THE RECOVERY OF THESE SPENT SOLVENTS AND SPENT SOLVENT MIXTURES.

. Waste code: NONE
. Waste name: None

Violation Status: No violations found

AIRS:

Name: AVIS DRY CLEANER & SHIRT LAUNDRY
Address: 4 BRUNSWICK AVE
City, State, Zip: EDISON, NJ 08817
Emission Year: Not reported
Facility Number: L1650
NAICS Code: Not reported
Pollutant Name: Not reported
Tons/Year lbs/Year For Taps 1000 Tons/Year For CO2: Not reported
Tons/Season (5/1-9/30): Not reported

Map ID
Direction
Distance
Elevation

MAP FINDINGS

Site

Database(s)

EDR ID Number
EPA ID Number

KLEENSTAR CLEANERS (Continued)

1000381574

Lbs/Day Peak Ozone Season (6/1-8/31): Not reported
Lbs/Day Co-season (12/1-2/31): Not reported
Permit of Emission: PERMIT
X Coordinate: 516222
Y Coordinate: 616100
Coordinate Units: NJ State Plane (NAD83) - USFEET
Coordinate Type: GPS
Active Number: PCP960001
Active Type Description: Construction of New Source
Document Status: Terminated
Expiration Date: 08/11/2003
Active Flag: Y
NAICS Description: Not reported
TPY of Fugitive Emissions: Not reported
TPY of Non-Fugitive Emissions: Not reported
Ozone Season Non-Fugitives: Not reported
Ozone Season Fugitive: Not reported
May Sep Fugitive QTY: Not reported
May Sep Total QTY: Not reported

Name: AVIS DRY CLEANER & SHIRT LAUNDRY
Address: 4 BRUNSWICK AVE
City,State,Zip: EDISON, NJ 08817
Emission Year: Not reported
Facility Number: L1650
NAICS Code: Not reported
Pollutant Name: Not reported
Tons/Year lbs/Year For Taps 1000 Tons/Year For CO2: Not reported
Tons/Season (5/1-9/30): Not reported
Lbs/Day Peak Ozone Season (6/1-8/31): Not reported
Lbs/Day Co-season (12/1-2/31): Not reported
Permit of Emission: PERMIT
X Coordinate: 516222
Y Coordinate: 616100
Coordinate Units: NJ State Plane (NAD83) - USFEET
Coordinate Type: GPS
Active Number: PCP050001
Active Type Description: Construction of New Source
Document Status: Terminated
Expiration Date: 01/30/2015
Active Flag: Y
NAICS Description: Not reported
TPY of Fugitive Emissions: Not reported
TPY of Non-Fugitive Emissions: Not reported
Ozone Season Non-Fugitives: Not reported
Ozone Season Fugitive: Not reported
May Sep Fugitive QTY: Not reported
May Sep Total QTY: Not reported

NJ MANIFEST:

EPA Id: NJD982536237
Mail Address: 4 BRUNSWICK AVE
Mail City/State/Zip: EDISON 08817
Facility Phone: 9085722262
Emergency Phone: Not reported
Contact: SUNGJIN PARK
Comments: Not reported

Map ID
Direction
Distance
Elevation

MAP FINDINGS

Site

Database(s)

EDR ID Number
EPA ID Number

KLEENSTAR CLEANERS (Continued)

1000381574

SIC Code: Not reported
County: 12
Municipal: 05
Previous EPA Id: Not reported
Gen Flag: D
Trans Flag: Not reported
TSD Flag: Not reported
Name Change: PARK CLEANERS INC
Date Change: 102693

Manifest:

Manifest Number: NJA5245036
EPA ID: NJD982536237
Date Shipped: 05/03/2006
TSD EPA ID: NJD000564906
Transporter EPA ID: NJD000564906
Transporter 2 EPA ID: Not reported
Transporter 3 EPA ID: Not reported
Transporter 4 EPA ID: Not reported
Transporter 5 EPA ID: Not reported
Transporter 6 EPA ID: Not reported
Transporter 7 EPA ID: Not reported
Transporter 8 EPA ID: Not reported
Transporter 9 EPA ID: Not reported
Transporter 10 EPA ID: Not reported
Date Trans1 Transported Waste: 05/03/2006
Date Trans2 Transported Waste: Not reported
Date Trans3 Transported Waste: Not reported
Date Trans4 Transported Waste: Not reported
Date Trans5 Transported Waste: Not reported
Date Trans6 Transported Waste: Not reported
Date Trans7 Transported Waste: Not reported
Date Trans8 Transported Waste: Not reported
Date Trans9 Transported Waste: Not reported
Date Trans10 Transported Waste: Not reported
Date TSD Received Waste: 05/12/2006
TSD EPA Facility Name: Not reported
QTY Units: Not reported
Transporter SEQ ID: Not reported
Transporter-1 Date: Not reported
Waste SEQ ID: Not reported
Waste Type Code 2: Not reported
Waste Type Code 3: Not reported
Waste Type Code 4: Not reported
Waste Type Code 5: Not reported
Waste Type Code 6: Not reported
Date Accepted: Not reported
Manifest Discrepancy Type: Not reported
Data Entry Number: 08100621
Was Load Rejected: EDISON 08817
Reason Load Was Rejected: Not reported

Map ID
 Direction
 Distance
 Elevation

MAP FINDINGS

Site

Database(s)

EDR ID Number
 EPA ID Number

C28
ESE
 < 1/8
 0.057 mi.
 302 ft.

KLEENSTAR INC
4 BRUNSWICK AVE STE 3
EDISON, NJ 08817

EDR Hist Cleaner **1018414942**
 N/A

Relative:
Lower

EDR Hist Cleaner

Actual:
 81 ft.

Year:	Name:	Type:
1994	SUNSHINE CLEANERS	Drycleaning Plants, Except Rugs
1995	SUNSHINE CLEANERS	Drycleaning Plants, Except Rugs
1996	SUNSHINE CLEANERS	Drycleaning Plants, Except Rugs
1997	SUNSHINE CLEANERS	Drycleaning Plants, Except Rugs
1998	SUNSHINE CLEANERS	Drycleaning Plants, Except Rugs
1999	SUNSHINE CLEANERS	Drycleaning Plants, Except Rugs
2000	SUNSHINE CLEANERS	Drycleaning Plants, Except Rugs
2001	SUNSHINE CLEANERS	Drycleaning Plants, Except Rugs
2002	SUNSHINE CLEANERS	Drycleaning Plants, Except Rugs
2003	SUNSHINE CLEANERS	Drycleaning Plants, Except Rugs
2004	SUNSHINE CLEANERS	Drycleaning Plants, Except Rugs
2004	KLEENSTAR INC	Laundry And Drycleaner Agents
2005	KLEENSTAR INC	Laundry And Drycleaner Agents
2005	SUNSHINE CLEANERS	Drycleaning Plants, Except Rugs
2006	SUNSHINE CLEANERS	Drycleaning Plants, Except Rugs
2006	KLEENSTAR INC	Laundry And Drycleaner Agents
2007	KLEENSTAR INC	Laundry And Drycleaner Agents
2007	SUNSHINE CLEANERS	Drycleaning Plants, Except Rugs
2008	SUNSHINE CLEANERS	Drycleaning Plants, Except Rugs
2008	KLEENSTAR INC	Laundry And Drycleaner Agents
2009	KLEENSTAR INC	Laundry And Drycleaner Agents
2009	SUNSHINE CLEANERS	Drycleaning Plants, Except Rugs
2010	KLEENSTAR INC	Laundry And Drycleaner Agents
2011	KLEENSTAR INC	Laundry And Drycleaner Agents
2012	KLEENSTAR INC	Laundry And Drycleaner Agents
2013	KLEENSTAR INC	Laundry And Drycleaner Agents
2014	KLEENSTAR INC	Laundry And Drycleaner Agents

B29
 South
 < 1/8
 0.062 mi.
 327 ft.

KEN DIESEL INC
6 KILMER CT
EDISON, NJ 08817

RCRA-SQG **1024889866**
 NJR986658151

Relative:
Higher

RCRA-SQG:

Date form received by agency: 2018-07-23 00:00:00.0

Actual:
 100 ft.

Facility name: KEN DIESEL INC
 Facility address: 6 KILMER CT
 EDISON, NJ 08817

 EPA ID: NJR986658151
 Contact: SAM PATEL
 Contact address: 6 KILMER CT
 EDISON, NJ 08817

 Contact country: US
 Contact telephone: 732-572-9700
 Contact email: SAM@KENDIESEL.COM
 EPA Region: 02
 Classification: Small Small Quantity Generator
 Description: Handler: generates more than 100 and less than 1000 kg of hazardous waste during any calendar month and accumulates less than 6000 kg of hazardous waste at any time; or generates 100 kg or less of hazardous

Map ID
Direction
Distance
Elevation

MAP FINDINGS

Site

Database(s)

EDR ID Number
EPA ID Number

KEN DIESEL INC (Continued)

1024889866

waste during any calendar month, and accumulates more than 1000 kg of hazardous waste at any time

Owner/Operator Summary:

Owner/operator name: KEN DIESEL INC
Owner/operator address: 6 KILMER CT
EDISON, NJ 08817
Owner/operator country: US
Owner/operator telephone: 732-572-9700
Owner/operator email: Not reported
Owner/operator fax: Not reported
Owner/operator extension: Not reported
Legal status: Private
Owner/Operator Type: Operator
Owner/Op start date: 1979-01-01 00:00:00.
Owner/Op end date: Not reported

Owner/operator name: SHAILESH PATEL & DARSHAK PATEL
Owner/operator address: 6 KILMER CT
EDISON, NJ 08817
Owner/operator country: US
Owner/operator telephone: 732-572-9700
Owner/operator email: Not reported
Owner/operator fax: Not reported
Owner/operator extension: Not reported
Legal status: Other
Owner/Operator Type: Owner
Owner/Op start date: 1979-01-01 00:00:00.
Owner/Op end date: Not reported

Handler Activities Summary:

U.S. importer of hazardous waste: No
Mixed waste (haz. and radioactive): No
Recycler of hazardous waste: No
Transporter of hazardous waste: No
Treater, storer or disposer of HW: No
Underground injection activity: No
On-site burner exemption: No
Furnace exemption: No
Used oil fuel burner: No
Used oil processor: No
User oil refiner: No
Used oil fuel marketer to burner: No
Used oil Specification marketer: No
Used oil transfer facility: No
Used oil transporter: No

Hazardous Waste Summary:

. Waste code: D001
. Waste name: IGNITABLE WASTE

. Waste code: U080
. Waste name: METHANE, DICHLORO- (OR) METHYLENE CHLORIDE

Violation Status: No violations found

Map ID
Direction
Distance
Elevation

MAP FINDINGS

Site

Database(s)

EDR ID Number
EPA ID Number

D30
SSW
< 1/8
0.069 mi.
363 ft.

REVLON CONSUMER PRODUCTS CORPORATION
11 KILMER COURT
EDISON, NJ 08817

RCRA NonGen / NLR **1007204726**
NJP000907584

Site 1 of 2 in cluster D

Relative:
Lower

RCRA NonGen / NLR:

Actual:
97 ft.

Date form received by agency: 1994-03-23 00:00:00.0
Facility name: **REVLON CONSUMER PRODUCTS CORPORATION**
Facility address: **11 KILMER COURT**
 EDISON, NJ 08817-0000
EPA ID: **NJP000907584**
Mailing address: **55 TALMADGE ROAD**
 EDISON, NJ 08818-0000
Contact: **NORM BLUMENTHAL**
Contact address: **55 TALMADGE ROAD**
 EDISON, NJ 08818-0000
Contact country: **US**
Contact telephone: **908-287-7046**
Contact email: **Not reported**
EPA Region: **02**
Classification: **Non-Generator**
Description: **Handler: Non-Generators do not presently generate hazardous waste**

Handler Activities Summary:

U.S. importer of hazardous waste: **No**
Mixed waste (haz. and radioactive): **No**
Recycler of hazardous waste: **No**
Transporter of hazardous waste: **No**
Treater, storer or disposer of HW: **No**
Underground injection activity: **No**
On-site burner exemption: **No**
Furnace exemption: **No**
Used oil fuel burner: **No**
Used oil processor: **No**
User oil refiner: **No**
Used oil fuel marketer to burner: **No**
Used oil Specification marketer: **No**
Used oil transfer facility: **No**
Used oil transporter: **No**

Historical Generators:

Date form received by agency: 1994-03-22 00:00:00.0
Site name: **REVLON CONSUMER PRODUCTS CORPORATION**
Classification: **Not a generator, verified**

Date form received by agency: 1994-03-21 00:00:00.0
Site name: **REVLON CONSUMER PRODUCTS CORPORATION**
Classification: **Large Quantity Generator**

Violation Status: **No violations found**

Map ID
 Direction
 Distance
 Elevation

MAP FINDINGS

Site

Database(s)

EDR ID Number
 EPA ID Number

D31
SSW
 < 1/8
 0.069 mi.
 363 ft.

REVLON INC
11 KILMER CT
EDISON TWP, NJ 08812

Site 2 of 2 in cluster D

NJ SHWS U000370691
NJ UST N/A
NJ ISRA

Relative:
Lower
Actual:
97 ft.

SHWS:
 Name: REVLON INC
 Address: 11 KILMER CT
 City,State,Zip: EDISON TWP, NJ
 Site ID: 52524
 Status: Closed
 Home Owner: No
 PI Number: 019585

Detail As Of April 2012:
 X Coord Site: Not reported
 X Coord PI: Not reported
 Y Coord Site: Not reported
 Y Coord PI: Not reported

UST:
 Facility ID: 019585

Contact:
 Owner Name: Not Identified Not Identified
 Organization: Not Identified
 Contact Type(UST Reg): Facility Operator
 Contact Address (UST Reg): Not reported
 Contact Address 2 (UST Reg): Not reported
 Contact City,St,Zip (UST Reg): Not reported

Owner Name: NOT REPORTED
 Organization: REVLON INC
 Contact Type(UST Reg): Tank Owner
 Contact Address (UST Reg): 11 KILMER COURT
 Contact Address 2 (UST Reg): Not reported
 Contact City,St,Zip (UST Reg): Edison, NJ 08817

Tanks:
 Tank Id: TANK-1
 Tank Number: 1
Tank Status: Removed
 Tank Status Date: 07/13/1993
 Install Date: 01/01/1981
 Tank Contents: Heating Oil (No. 2)
 Tank Size: 15000
 Tank Compliance: No
 Overfill: No
 Compliance Monitoring?: No
 Overfill Protection: No
 Spill Containment: No
 Tank Wellhead Protection: Not reported
 Tank/Pipe Construction Type: Tank Bare steel
 Tank/Pipe Construction Type: Pipe CONVERSION (NON-NULLABLE)
 Tank/Pipe Monitor: Pipe None
 Tank/Pipe Monitor: Tank None

Map ID
Direction
Distance
Elevation

MAP FINDINGS

Site

Database(s)

EDR ID Number
EPA ID Number

REVLON INC (Continued)

U000370691

NJ ISRA:

Name: REVLON INC
Address: 11 KILMER COURT
City,State,Zip: EDISON TWP, NJ 08817
Pi Number: 019585
Action Number: ISR920002
Title: E92275 Revlon Incorporated
Isra Trg: Finalized Date: Not reported
Start Date: 1993-11-29
Case Status: NFA (No Further Action) HISTORIC
Case No: E92275
Case Name: Revlon Incorporated
Trigger Type: Stock Transfer
Trigger Date: 1992-07-27

Name: REVLON INC
Address: 11 KILMER COURT
City,State,Zip: EDISON TWP, NJ 08817
Pi Number: 019585
Action Number: ISR930001
Title: E93584 Revlon Incorporated
Isra Trg: Finalized Date: Not reported
Start Date: 1993-11-12
Case Status: NFA (No Further Action) HISTORIC
Case No: E93584
Case Name: Revlon Incorporated
Trigger Type: Not reported
Trigger Date: Not reported

Name: REVLON INC
Address: 11 KILMER COURT
City,State,Zip: EDISON TWP, NJ 08817
Pi Number: 019585
Action Number: ISR940001
Title: E94273 Revlon Incorporated
Isra Trg: Finalized Date: Not reported
Start Date: 1994-07-13
Case Status: NFA (No Further Action) HISTORIC
Case No: E94273
Case Name: Revlon Incorporated
Trigger Type: Property Sale
Trigger Date: 1994-06-17

32
East
< 1/8
0.124 mi.
654 ft.

JFK HARTWYCK AT EDISON ESTATES
10 BRUNSWICK AVE
EDISON TWP, NJ 08817

NJ UST U000367620
N/A

Relative:
Lower
Actual:
79 ft.

UST:
Facility ID: 025325
Contact:
Owner Name: Not Identified Not Identified
Organization: Not Identified
Contact Type(UST Reg): Facility Operator
Contact Address (UST Reg): Not reported

Map ID
Direction
Distance
Elevation

MAP FINDINGS

Site

Database(s)

EDR ID Number
EPA ID Number

JFK HARTWYCK AT EDISON ESTATES (Continued)

U000367620

Contact Address 2 (UST Reg): Not reported
Contact City,St,Zip (UST Reg): Not reported

Owner Name: HOWARD A SUKOFF
Organization: HARTWYCK AT OAK TREE INC
Contact Type(UST Reg): Tank Owner
Contact Address (UST Reg): 80 JAMES ST 4TH FLOOR
Contact Address 2 (UST Reg): Not reported
Contact City,St,Zip (UST Reg): Edison, NJ 08820

Tanks:

Tank Id: TANK-1
Tank Number: E1
Tank Status: Removed
Tank Status Date: 01/01/1964
Install Date: 01/01/1964
Tank Contents: Heating Oil (No. 2)
Tank Size: 20000
Tank Compliance: No
Overfill: No
Compliance Monitoring?: No
Overfill Protection: No
Spill Containment: No
Tank Wellhead Protection: Not reported
Tank/Pipe Construction Type: Pipe Bare steel
Tank/Pipe Construction Type: Tank Bare steel
Tank/Pipe Monitor: Pipe None
Tank/Pipe Monitor: Tank None

E33
SE
1/8-1/4
0.131 mi.
692 ft.

CVS/PFI
460 PLAINFIELD AVE
EDISON, NJ 08818
Site 1 of 3 in cluster E

PA MANIFEST S116736945
N/A

Relative:
Lower
Actual:
93 ft.

Manifest Details:
Year: 2018
Manifest Number: 015758455JJK
Manifest Type: TSD Copy
Generator EPA Id: NJR000056010
Generator Date: 01/23/2018
Mailing Address: Not reported
Mailing City,St,Zip: Not reported
Contact Name: Not reported
Contact Phone: Not reported
TSD EPA Id: Not reported
TSD Date: Not reported
TSD Facility Name: Republic Environmental Systems (Pennsylvania) LLC
TSD Facility Address: 2869 Sandstone Dr
TSD Facility City: Hatfield
TSD Facility State: PA
Facility Telephone: Not reported
Page Number: 1
Line Number: 1
Waste Number: U080
Container Number: 19

Map ID
Direction
Distance
Elevation

MAP FINDINGS

Site

Database(s)

EDR ID Number
EPA ID Number

CVS/PFI (Continued)

S116736945

Container Type: Metal drums, barrels, kegs
Waste Quantity: 6650
Unit: Pounds
Handling Code: Not reported
TSP EPA Id: PAD085690592
Date TSP Sig: Not reported

Year: 2018
Manifest Number: 015758452JJK
Manifest Type: TSD Copy
Generator EPA Id: NJR000056010
Generator Date: 02/28/2018
Mailing Address: Not reported
Mailing City,St,Zip: Not reported
Contact Name: Not reported
Contact Phone: Not reported
TSD EPA Id: Not reported
TSD Date: Not reported
TSD Facility Name: Republic Environmental Systems (Pennsylvania) LLC
TSD Facility Address: 2869 Sandstone Dr
TSD Facility City: Hatfield
TSD Facility State: PA
Facility Telephone: Not reported
Page Number: 1
Line Number: 2
Waste Number: U080
Container Number: 1
Container Type: Metal drums, barrels, kegs
Waste Quantity: 200
Unit: Pounds
Handling Code: Not reported
TSP EPA Id: PAD085690592
Date TSP Sig: Not reported

Year: 2018
Manifest Number: 015758455JJK
Manifest Type: TSD Copy
Generator EPA Id: NJR000056010
Generator Date: 01/23/2018
Mailing Address: Not reported
Mailing City,St,Zip: Not reported
Contact Name: Not reported
Contact Phone: Not reported
TSD EPA Id: Not reported
TSD Date: Not reported
TSD Facility Name: Republic Environmental Systems (Pennsylvania) LLC
TSD Facility Address: 2869 Sandstone Dr
TSD Facility City: Hatfield
TSD Facility State: PA
Facility Telephone: Not reported
Page Number: 1
Line Number: 2
Waste Number: U080
Container Number: 4
Container Type: Metal drums, barrels, kegs
Waste Quantity: 2000
Unit: Pounds

Map ID
Direction
Distance
Elevation

MAP FINDINGS

Site

Database(s)

EDR ID Number
EPA ID Number

CVS/PFI (Continued)

S116736945

Handling Code: Not reported
TSP EPA Id: PAD085690592
Date TSP Sig: Not reported

Year: 2018
Manifest Number: 016297269JJK
Manifest Type: TSD Copy
Generator EPA Id: NJR000056010
Generator Date: 05/21/2018
Mailing Address: Not reported
Mailing City,St,Zip: Not reported
Contact Name: Not reported
Contact Phone: Not reported
TSD EPA Id: Not reported
TSD Date: Not reported
TSD Facility Name: Republic Environmental Systems (Pennsylvania) LLC
TSD Facility Address: 2869 Sandstone Dr
TSD Facility City: Hatfield
TSD Facility State: PA
Facility Telephone: Not reported
Page Number: 1
Line Number: 1
Waste Number: U080
Container Number: 6
Container Type: Metal drums, barrels, kegs
Waste Quantity: 1800
Unit: Pounds
Handling Code: Not reported
TSP EPA Id: PAD085690592
Date TSP Sig: Not reported

Year: 2018
Manifest Number: 015758452JJK
Manifest Type: TSD Copy
Generator EPA Id: NJR000056010
Generator Date: 02/28/2018
Mailing Address: Not reported
Mailing City,St,Zip: Not reported
Contact Name: Not reported
Contact Phone: Not reported
TSD EPA Id: Not reported
TSD Date: Not reported
TSD Facility Name: Republic Environmental Systems (Pennsylvania) LLC
TSD Facility Address: 2869 Sandstone Dr
TSD Facility City: Hatfield
TSD Facility State: PA
Facility Telephone: Not reported
Page Number: 1
Line Number: 1
Waste Number: U080
Container Number: 1
Container Type: Metal drums, barrels, kegs
Waste Quantity: 200
Unit: Pounds
Handling Code: Not reported
TSP EPA Id: PAD085690592
Date TSP Sig: Not reported

Map ID
Direction
Distance
Elevation

MAP FINDINGS

Site

Database(s)

EDR ID Number
EPA ID Number

CVS/PFI (Continued)

S116736945

Year: 2017
Manifest Number: 015758453JJK
Manifest Type: TSD Copy
Generator EPA Id: NJR000056010
Generator Date: 05/11/2017
Mailing Address: Not reported
Mailing City,St,Zip: Not reported
Contact Name: Not reported
Contact Phone: Not reported
TSD EPA Id: Not reported
TSD Date: Not reported
TSD Facility Name: Republic Environmental Systems (Pennsylvania) LLC
TSD Facility Address: 2869 Sandstone Dr
TSD Facility City: Hatfield
TSD Facility State: PA
Facility Telephone: Not reported
Page Number: 1
Line Number: 1
Waste Number: U080
Container Number: 2
Container Type: Metal drums, barrels, kegs
Waste Quantity: 875
Unit: Pounds
Handling Code: Not reported
TSP EPA Id: PAD085690592
Date TSP Sig: Not reported

Year: 2017
Manifest Number: 015758454JJK
Manifest Type: TSD Copy
Generator EPA Id: NJR000056010
Generator Date: 12/14/2017
Mailing Address: Not reported
Mailing City,St,Zip: Not reported
Contact Name: Not reported
Contact Phone: Not reported
TSD EPA Id: Not reported
TSD Date: Not reported
TSD Facility Name: Republic Environmental Systems (Pennsylvania) LLC
TSD Facility Address: 2869 Sandstone Dr
TSD Facility City: Hatfield
TSD Facility State: PA
Facility Telephone: Not reported
Page Number: 1
Line Number: 1
Waste Number: U080
Container Number: 7
Container Type: Metal drums, barrels, kegs
Waste Quantity: 2100
Unit: Pounds
Handling Code: Not reported
TSP EPA Id: PAD085690592
Date TSP Sig: Not reported

Year: 2017
Manifest Number: 015758454JJK
Manifest Type: TSD Copy

Map ID
Direction
Distance
Elevation

MAP FINDINGS

Site

Database(s)

EDR ID Number
EPA ID Number

CVS/PFI (Continued)

S116736945

Generator EPA Id: NJR000056010
Generator Date: 12/14/2017
Mailing Address: Not reported
Mailing City, St, Zip: Not reported
Contact Name: Not reported
Contact Phone: Not reported
TSD EPA Id: Not reported
TSD Date: Not reported
TSD Facility Name: Republic Environmental Systems (Pennsylvania) LLC
TSD Facility Address: 2869 Sandstone Dr
TSD Facility City: Hatfield
TSD Facility State: PA
Facility Telephone: Not reported
Page Number: 1
Line Number: 2
Waste Number: U080
Container Number: 2
Container Type: Fiberboard or plastic drums, barrels, kegs
Waste Quantity: 100
Unit: Pounds
Handling Code: Not reported
TSP EPA Id: PAD085690592
Date TSP Sig: Not reported

Year: 2017
Manifest Number: 015758453JJK
Manifest Type: TSD Copy
Generator EPA Id: NJR000056010
Generator Date: 05/11/2017
Mailing Address: Not reported
Mailing City, St, Zip: Not reported
Contact Name: Not reported
Contact Phone: Not reported
TSD EPA Id: Not reported
TSD Date: Not reported
TSD Facility Name: Republic Environmental Systems (Pennsylvania) LLC
TSD Facility Address: 2869 Sandstone Dr
TSD Facility City: Hatfield
TSD Facility State: PA
Facility Telephone: Not reported
Page Number: 1
Line Number: 2
Waste Number: U080
Container Number: 1
Container Type: Fiberboard or plastic drums, barrels, kegs
Waste Quantity: 100
Unit: Pounds
Handling Code: Not reported
TSP EPA Id: PAD085690592
Date TSP Sig: Not reported

Year: 2016
Manifest Number: 011980194JJK
Manifest Type: TSD Copy
Generator EPA Id: NJR000056010
Generator Date: 04/27/2016
Mailing Address: Not reported

Map ID
Direction
Distance
Elevation

MAP FINDINGS

Site

Database(s)

EDR ID Number
EPA ID Number

CVS/PFI (Continued)

S116736945

Mailing City,St,Zip: Not reported
Contact Name: Not reported
Contact Phone: Not reported
TSD EPA Id: Not reported
TSD Date: Not reported
TSD Facility Name: Republic Environmental Systems (Pennsylvania) LLC
TSD Facility Address: 2869 Sandstone Dr
TSD Facility City: Hatfield
TSD Facility State: PA
Facility Telephone: Not reported
Page Number: 1
Line Number: 2
Waste Number: U080
Container Number: 1
Container Type: Fiberboard or plastic drums, barrels, kegs
Waste Quantity: 15
Unit: Gallons (liquids only)
Handling Code: Not reported
TSP EPA Id: PAD085690592
Date TSP Sig: Not reported

[Click this hyperlink](#) while viewing on your computer to access
15 additional PA_MANIFEST: record(s) in the EDR Site Report.

E34
SE
1/8-1/4
0.131 mi.
692 ft.

CVS/PFI
460 PLAINFIELD AVE
EDISON, NJ 08818
Site 2 of 3 in cluster E

RCRA-SQG 1009217991
NJR000056010

Relative:
Lower

RCRA-SQG:

Actual:
93 ft.

Date form received by agency: 2019-06-19 00:00:00.0
Facility name: CVS/PFI
Facility address: 460 PLAINFIELD AVE
REAR BLDG
EDISON, NJ 08818
EPA ID: NJR000056010
Mailing address: 1 CVS DR
WOONSOCKET, RI 02895
Contact: RICHARD L FULLER
Contact address: 1 CVS DR
WOONSOCKET, RI 02895
Contact country: US
Contact telephone: 401-770-3236
Contact email: RICHARD.FULLER@CVSHEALTH.COM
EPA Region: 02
Land type: Private
Classification: Small Small Quantity Generator
Description: Handler: generates more than 100 and less than 1000 kg of hazardous waste during any calendar month and accumulates less than 6000 kg of hazardous waste at any time; or generates 100 kg or less of hazardous waste during any calendar month, and accumulates more than 1000 kg of hazardous waste at any time

Owner/Operator Summary:

Owner/operator name: HARVIC INTERNATIONAL LTD
Owner/operator address: 10 W 33RD ST RM 508

Map ID
Direction
Distance
Elevation

MAP FINDINGS

Site

Database(s)

EDR ID Number
EPA ID Number

CVS/PFI (Continued)

1009217991

MANHATTAN, NY 10001
Owner/operator country: US
Owner/operator telephone: 212-967-6666
Owner/operator email: Not reported
Owner/operator fax: Not reported
Owner/operator extension: Not reported
Legal status: Other
Owner/Operator Type: Owner
Owner/Op start date: 2018-05-14 00:00:00.
Owner/Op end date: Not reported

Owner/operator name: CVS HEALTH
Owner/operator address: 1 CVS DR
WOONSOCKET, RI 02895

Owner/operator country: US
Owner/operator telephone: 401-770-3236
Owner/operator email: Not reported
Owner/operator fax: Not reported
Owner/operator extension: Not reported
Legal status: Private
Owner/Operator Type: Operator
Owner/Op start date: 2018-05-14 00:00:00.
Owner/Op end date: Not reported

Handler Activities Summary:

U.S. importer of hazardous waste: No
Mixed waste (haz. and radioactive): No
Recycler of hazardous waste: No
Transporter of hazardous waste: No
Treater, storer or disposer of HW: No
Underground injection activity: No
On-site burner exemption: No
Furnace exemption: No
Used oil fuel burner: No
Used oil processor: No
User oil refiner: No
Used oil fuel marketer to burner: No
Used oil Specification marketer: No
Used oil transfer facility: No
Used oil transporter: No

Historical Generators:

Date form received by agency: 2018-05-14 00:00:00.0
Site name: CVS/PFI
Classification: Large Quantity Generator

Date form received by agency: 2018-02-14 00:00:00.0
Site name: CVS/PFI
Classification: Large Quantity Generator

Date form received by agency: 2016-02-22 00:00:00.0
Site name: CVS/PFI
Classification: Large Quantity Generator

Date form received by agency: 2016-02-19 00:00:00.0
Site name: CVS/PFI

Map ID
Direction
Distance
Elevation

MAP FINDINGS

Site

Database(s)

EDR ID Number
EPA ID Number

CVS/PFI (Continued)

1009217991

Classification: Large Quantity Generator

Date form received by agency: 2014-03-26 00:00:00.0

Site name: CVS/PFI

Classification: Large Quantity Generator

Date form received by agency: 2014-02-28 00:00:00.0

Site name: CVS PFI

Classification: Large Quantity Generator

Date form received by agency: 2012-05-14 00:00:00.0

Site name: CVS/PFI

Classification: Large Quantity Generator

Date form received by agency: 2012-02-28 00:00:00.0

Site name: CVS/PFI

Classification: Large Quantity Generator

Date form received by agency: 2010-11-08 00:00:00.0

Site name: CVS/PFI

Classification: Large Quantity Generator

Date form received by agency: 2007-01-01 00:00:00.0

Site name: CVS/PFI

Classification: Not a generator, verified

Date form received by agency: 2006-01-24 00:00:00.0

Site name: CVS/PFI

Classification: Conditionally Exempt Small Quantity Generator

Date form received by agency: 2006-01-23 00:00:00.0

Site name: CVS/PFI

Classification: Conditionally Exempt Small Quantity Generator

Hazardous Waste Summary:

. Waste code: U080

. Waste name: METHANE, DICHLORO- (OR) METHYLENE CHLORIDE

Biennial Reports:

Last Biennial Reporting Year: 2017

Annual Waste Handled:

Waste code: U080

Waste name: METHANE, DICHLORO-

Amount (Lbs): 8065

Violation Status: No violations found

MAP FINDINGS

Map ID
Direction
Distance
Elevation

Site

Database(s)

EDR ID Number
EPA ID Number

E35
SE
1/8-1/4
0.131 mi.
692 ft.
Relative:
Lower
Actual:
93 ft.

PHARMACEUTICAL FORMULATIONS INC
460 PLAINFIELD AVE
EDISON, NJ 08818
Site 3 of 3 in cluster E

NJ SHWS 1000429507
NJ HIST HWS NJD002037307
NJ UST
NJ INST CONTROL
NJ BROWNFIELDS
RCRA NonGen / NLR
NJ AIRS
NJ Financial Assurance
NJ ISRA
NJ MANIFEST
NY MANIFEST

SHWS:

Name: PHARMACEUTICAL FORMULATIONS INC
Address: 460 PLAINFIELD AVE
City,State,Zip: EDISON TWP, NJ
Site ID: 5948
Status: Closed
Home Owner: No
PI Number: 014084

Detail As Of April 2012:

X Coord Site: Not reported
X Coord PI: Not reported
Y Coord Site: Not reported
Y Coord PI: Not reported

HIST SHWS:

Case Status: Active
Status Date: 5/28/1993
Case ID: 014084
Contact: BNCM
Sub Section Label: A: Sites with On-Site Sources of Contamination
Site Municipality: 1205
Remedial Level Code: C2
Classification exception area dt: Ongoing
Classification exception area dt: 3/5/2002
Deed Notice Status: None
Deed Notice Date: Not reported
Engineering Control Status: None
Engineering Control Date: Not reported
National Priorities List Status: Not reported
National Priorities List Date: Not reported
X Coordinate: 515894
Y Coordinate: 615062
Coordinate System: NJ State Plane (NAD83) - USFEET

UST:

Facility ID: 014084

Contact:

Owner Name: Not Identified Not Identified
Organization: Not Identified
Contact Type(UST Reg): Facility Operator
Contact Address (UST Reg): Not reported
Contact Address 2 (UST Reg): Not reported
Conact City,St,Zip (UST Reg): Not reported

Map ID
Direction
Distance
Elevation

MAP FINDINGS

Site

Database(s)

EDR ID Number
EPA ID Number

PHARMACEUTICAL FORMULATIONS INC (Continued)

1000429507

Owner Name: FRANK GIANOTTO
Organization: PRIVATE FORMULATIONS INC
Contact Type(UST Reg): Tank Owner
Contact Address (UST Reg): 460 PLAINFIELD AVE
Contact Address 2 (UST Reg): Not reported
Conact City,St,Zip (UST Reg): Edison, NJ 088181904

Tanks:

Tank Id: TANK-1
Tank Number: ETS1
Tank Status: Removed
Tank Status Date: 10/01/1989
Install Date: 01/01/1977
Tank Contents: Other
Tank Size: 3000
Tank Compliance: No
Overfill: No
Compliance Monitoring?: No
Overfill Protection: No
Spill Containment: No
Tank Wellhead Protection: Not reported
Tank/Pipe Construction Type: Tank Fiberglass-reinforced plastic
Tank/Pipe Construction Type: Pipe Fiberglass-reinforced plastic
Tank/Pipe Monitor: Pipe None
Tank/Pipe Monitor: Tank None

Tank Id: TANK-2
Tank Number: ETS2
Tank Status: Removed
Tank Status Date: 10/01/1989
Install Date: 01/01/1977
Tank Contents: Other
Tank Size: 5000
Tank Compliance: No
Overfill: No
Compliance Monitoring?: No
Overfill Protection: No
Spill Containment: No
Tank Wellhead Protection: Not reported
Tank/Pipe Construction Type: Tank Fiberglass-reinforced plastic
Tank/Pipe Construction Type: Pipe Fiberglass-reinforced plastic
Tank/Pipe Monitor: Pipe None
Tank/Pipe Monitor: Tank None

Tank Id: TANK-3
Tank Number: ETS3
Tank Status: Removed
Tank Status Date: 10/01/1989
Install Date: 01/01/1977
Tank Contents: Other
Tank Size: 5000
Tank Compliance: No
Overfill: No
Compliance Monitoring?: No

Map ID
Direction
Distance
Elevation

MAP FINDINGS

Site

Database(s)

EDR ID Number
EPA ID Number

PHARMACEUTICAL FORMULATIONS INC (Continued)

1000429507

Overfill Protection: No
Spill Containment: No
Tank Wellhead Protection: Not reported
Tank/Pipe Construction Type: Tank Fiberglass-reinforced plastic
Tank/Pipe Construction Type: Pipe Fiberglass-reinforced plastic
Tank/Pipe Monitor: Pipe None
Tank/Pipe Monitor: Tank None

Tank Id: TANK-4
Tank Number: ETS4
Tank Status: Removed
Tank Status Date: 10/01/1989
Install Date: 01/01/1977
Tank Contents: Heating Oil (No. 2)
Tank Size: 20000
Tank Compliance: No
Overfill: No
Compliance Monitoring?: No
Overfill Protection: No
Spill Containment: No
Tank Wellhead Protection: Not reported
Tank/Pipe Construction Type: Tank Fiberglass-reinforced plastic
Tank/Pipe Construction Type: Pipe Bare steel
Tank/Pipe Monitor: Pipe None
Tank/Pipe Monitor: Tank None

Tank Id: TANK-5
Tank Number: ETS5
Tank Status: Removed
Tank Status Date: 02/07/1999
Install Date: 01/01/1987
Tank Contents: Other
Tank Size: 1000
Tank Compliance: No
Overfill: Yes
Compliance Monitoring?: No
Overfill Protection: Yes
Spill Containment: No
Tank Wellhead Protection: Not reported
Tank/Pipe Construction Type: Pipe Bare steel
Tank/Pipe Construction Type: Tank Cathodically protected steel
Tank/Pipe Monitor: Pipe None
Tank/Pipe Monitor: Tank None

NJ INSTITUTIONAL CONTROL:

Facility ID: 5948
Date Established (SI): 03/05/2002
Date Closed/Lifted (SI): Not reported
PI Number: 014084
PI Name: PHARMACEUTICAL FORMULATIONS INC
CEA Description (SI): Methylene chloride (Dichloromethane)
CEA Case Track #: 16324
CEA Duration: 999.00
Intermediate Durations: Yes

Map ID
Direction
Distance
Elevation

MAP FINDINGS

Site

Database(s)

EDR ID Number
EPA ID Number

PHARMACEUTICAL FORMULATIONS INC (Continued)

1000429507

Facility ID: 5948
Date Established (SI): 03/05/2002
Date Closed/Lifted (SI): Not reported
PI Number: 014084
PI Name: PHARMACEUTICAL FORMULATIONS INC
CEA Description (SI): Methylene chloride (Dichloromethane)
CEA Case Track #: 16325
CEA Duration: 999.00
Intermediate Durations: Yes

Facility ID: 5948
Date Established (SI): 03/05/2002
Date Closed/Lifted (SI): Not reported
PI Number: 014084
PI Name: PHARMACEUTICAL FORMULATIONS INC
CEA Description (SI): Methylene chloride (Dichloromethane)
CEA Case Track #: 16326
CEA Duration: 999.00
Intermediate Durations: Yes

Facility ID: 5948
Date Established (SI): 03/05/2002
Date Closed/Lifted (SI): Not reported
PI Number: 014084
PI Name: PHARMACEUTICAL FORMULATIONS INC
CEA Description (SI): Methylene chloride (Dichloromethane)
CEA Case Track #: 86101
CEA Duration: 999.00
Intermediate Durations: Yes

Facility ID: 5948
Date Established (SI): 03/05/2002
Date Closed/Lifted (SI): Not reported
PI Number: 014084
PI Name: PHARMACEUTICAL FORMULATIONS INC
CEA Description (SI): Methylene chloride (Dichloromethane)
CEA Case Track #: Not reported
CEA Duration: 999.00
Intermediate Durations: Yes

Facility ID: 5948
Date Established (SI): 03/05/2002
Date Closed/Lifted (SI): Not reported
PI Number: 014084
PI Name: PHARMACEUTICAL FORMULATIONS INC
CEA Description (SI): Synthetic Organic Chemicals - Non Carcinogen [Individual]
CEA Case Track #: 16324
CEA Duration: 999.00
Intermediate Durations: Yes

Facility ID: 5948
Date Established (SI): 03/05/2002
Date Closed/Lifted (SI): Not reported
PI Number: 014084
PI Name: PHARMACEUTICAL FORMULATIONS INC
CEA Description (SI): Synthetic Organic Chemicals - Non Carcinogen [Individual]
CEA Case Track #: 16325

Map ID
Direction
Distance
Elevation

MAP FINDINGS

Site

Database(s)

EDR ID Number
EPA ID Number

PHARMACEUTICAL FORMULATIONS INC (Continued)

1000429507

CEA Duration: 999.00
Intermediate Durations: Yes

Facility ID: 5948
Date Established (SI): 03/05/2002
Date Closed/Lifted (SI): Not reported
PI Number: 014084
PI Name: PHARMACEUTICAL FORMULATIONS INC
CEA Description (SI): Synthetic Organic Chemicals - Non Carcinogen [Individual]
CEA Case Track #: 16326
CEA Duration: 999.00
Intermediate Durations: Yes

Facility ID: 5948
Date Established (SI): 03/05/2002
Date Closed/Lifted (SI): Not reported
PI Number: 014084
PI Name: PHARMACEUTICAL FORMULATIONS INC
CEA Description (SI): Synthetic Organic Chemicals - Non Carcinogen [Individual]
CEA Case Track #: 86101
CEA Duration: 999.00
Intermediate Durations: Yes

Facility ID: 5948
Date Established (SI): 03/05/2002
Date Closed/Lifted (SI): Not reported
PI Number: 014084
PI Name: PHARMACEUTICAL FORMULATIONS INC
CEA Description (SI): Synthetic Organic Chemicals - Non Carcinogen [Individual]
CEA Case Track #: Not reported
CEA Duration: 999.00
Intermediate Durations: Yes

BROWNFIELDS:

Name: PHARMACEUTICAL FORMULATIONS INC
Address: 460 PLAINFIELD AVE
City,State,Zip: EDISON TOWNSHIP, EDISON TOWNSHIP 08840
Price: Not reported
Assessed Value: Not reported
Property Size: Unknown
Annual Taxes: Not reported
Representative Address: Not reported
Representative City/State/Zip: Not reported
Submitter Name: Not reported
Submitter Address1: Not reported
Submitter Address2: Not reported
Submitter City: Not reported
Submitter State: Not reported
Submitter Zip: Not reported
Submitter Email: Not reported
Submitter Phone: Not reported
Transaction Type: Not reported
Transfer Type: Not reported
Site Number: 7781
X Coordinate: 515894
Y Coordinate: 615062
Coord: 515894:615062

Map ID
Direction
Distance
Elevation

MAP FINDINGS

Site

Database(s)

EDR ID Number
EPA ID Number

PHARMACEUTICAL FORMULATIONS INC (Continued)

1000429507

AutID:	Not reported
Ownership Type:	unknown
Ownership:	DEP Case
PStatus:	DEP Case
PI Number:	014084
Owner Name:	Charles Herzka
Owner Address + Owner Street:	80 Broad Street
Owner City:	New York
Owner State:	NY
Owner Zip Code:	10004
Owner County:	Not reported
Owner Phone:	9999999999
Owner Fax:	9999999999
Owner Email:	Not reported
Owner Organization:	Broadway Management Co., Inc.
Authorized Representative:	Not reported
Auth Rep Relation to Owner:	Not reported
Municipal Contact Name:	Not reported
Municipal Contact Street:	Not reported
Municipal Contact City:	Not reported
Municipal Contact State:	Not reported
Municipal Contact Zip Code:	Not reported
Municipal Contact Phone:	9999999999
Municipal Contact Fax:	9999999999
Municipal Contact Email:	Not reported
Department:	Not reported
Municipal Contact Title:	Not reported
Contact Relation to Owner:	Not reported
Current Zoning:	Not reported
Proposed Zoning:	Not reported
Copy of Title Insurance:	Not reported
Block:	Not reported
Lot:	Not reported
Development Plan Completed:	Unknown
Market Study Completed:	Unknown
Current Activity:	Not reported
Current Operations:	Not reported
Prior Operations:	Not reported
Deed Restrictions:	Unknown
Easements:	Unknown
Buildings:	Not reported
Condition of Buildings:	Not reported
Square Footage:	Not reported
Total Buildable Space:	Not reported
Lease Price:	Not reported
Tax Certificate:	Unknown
Tax Lien:	Unknown
Other Liens/Judgements:	No
Traffic Study:	Unknown
Road Access:	Not reported
Waterfront Access:	Unknown
Airport Access:	Unknown
Public Transportation Access:	Unknown
Major Highway Name:	Not reported
Major Highway Interchange:	Not reported
Major Highway Miles Away:	Not reported
Local Highway Name:	Not reported

Map ID
Direction
Distance
Elevation

MAP FINDINGS

Site

Database(s)

EDR ID Number
EPA ID Number

PHARMACEUTICAL FORMULATIONS INC (Continued)

1000429507

Local Highway Interchange:	Not reported
Local Highway Miles Away:	Not reported
Rail Type:	Not reported
Rail Name:	Not reported
Rail Station:	Not reported
Rail Miles Away:	Not reported
Public Water:	Unknown
Electric:	Unknown
Gas:	Unknown
Public Sewer:	Unknown
Telephone:	Unknown
Cable:	Unknown
Fiber Optics:	Unknown
Wetlands:	No
Sensitive Ecosystems/Habitats:	No
Endangered Species:	No
Historic/Archeological Site:	No
100 Year Flood Plain:	No
500 Year Flood Plain:	No
Environmental Report Copies:	Yes
List Containing Site:	Not reported
Preliminary Assessment:	No
Site Investigation:	No
Remedial Investigation:	No
Remedial Action Workplan:	No
Voluntary Cleanup Program:	No
Environmental Litigation:	No
Remediation In Progress:	Yes
Remediation Estimated Complete Date:	Not reported
Regulatory sign-off:	No
Regulatory Sign-Off Description:	Not reported
Other Incentives:	No
Low Interest Rates:	No
HDSRF Grants:	No
TIF:	No
HDSRF Loans:	No
USA Loans:	No
USA Grants:	No
Designated Redevelopment Area:	No
Environmental Opportunity Zone:	No
Tax Rebate or Abatement:	No
Empowerment Zone (Federal):	No
Urban Coordinating Council Neighborhood:	No
Enterprise Community (Federal):	No
Urban Enterprise Zone:	No
Additional Comments:	1) Assigned to Program,5/28/1993 2) C2: Formal Design - Known Source or Release with GW Contamination established 11/18/1987
County_int_FK:	12
Municipality_int_FK:	302
Planning Area Designation:	Planning Area 1
Authorized Representative Email:	Not reported
Authorized Representative Phone:	9999999999
General Comments:	Not reported

RCRA NonGen / NLR:

Date form received by agency:2007-01-01 00:00:00.0

Facility name: PHARMACEUTICAL FORMULATIONS INC

Map ID
Direction
Distance
Elevation

MAP FINDINGS

Site

Database(s)

EDR ID Number
EPA ID Number

PHARMACEUTICAL FORMULATIONS INC (Continued)

1000429507

Facility address: 460 PLAINFIELD AVE
EDISON, NJ 08818
EPA ID: NJD002037307
Mailing address: 197 ROUTE 18 SOUTH,
SUITE 3000
EAST BRUNSWICK, NJ 08816
Contact: BETTY MASSARO
Contact address: ROUTE 18 SUITE 3000
EAST BRUNSWICK, NJ 08816
Contact country: US
Contact telephone: 732-214-2656
Contact email: Not reported
EPA Region: 02
Land type: Private
Classification: Non-Generator
Description: Handler: Non-Generators do not presently generate hazardous waste

Owner/Operator Summary:

Owner/operator name: 460 PLAINFIELD AVENUE ASSOCIATES
Owner/operator address: C/O BROADWAY MGMT, 80 BROAD ST
NEW YORK, NY 10004

Owner/operator country: US
Owner/operator telephone: Not reported
Owner/operator email: Not reported
Owner/operator fax: Not reported
Owner/operator extension: Not reported
Legal status: Private
Owner/Operator Type: Owner
Owner/Op start date: 1989-05-05 00:00:00.
Owner/Op end date: Not reported

Owner/operator name: NO NAME FOUND
Owner/operator address: Not reported
Not reported
Owner/operator country: US
Owner/operator telephone: Not reported
Owner/operator email: Not reported
Owner/operator fax: Not reported
Owner/operator extension: Not reported
Legal status: Private
Owner/Operator Type: Operator
Owner/Op start date: 1986-12-01 00:00:00.
Owner/Op end date: Not reported

Handler Activities Summary:

U.S. importer of hazardous waste: No
Mixed waste (haz. and radioactive): No
Recycler of hazardous waste: No
Transporter of hazardous waste: No
Treater, storer or disposer of HW: No
Underground injection activity: No
On-site burner exemption: No
Furnace exemption: No
Used oil fuel burner: No
Used oil processor: No
User oil refiner: No

Map ID
Direction
Distance
Elevation

MAP FINDINGS

Site

Database(s)

EDR ID Number
EPA ID Number

PHARMACEUTICAL FORMULATIONS INC (Continued)

1000429507

Used oil fuel marketer to burner: No
Used oil Specification marketer: No
Used oil transfer facility: No
Used oil transporter: No

Historical Generators:

Date form received by agency: 2006-02-16 00:00:00.0
Site name: PHARMACEUTICAL FORMULATIONS INC
Classification: Small Quantity Generator

Date form received by agency: 2006-02-15 00:00:00.0
Site name: PHARMACEUTICAL FORMULATIONS INC
Classification: Small Quantity Generator

Date form received by agency: 2004-05-26 00:00:00.0
Site name: PHARMACEUTICAL FORMULATIONS, INC.
Classification: Large Quantity Generator

Date form received by agency: 2002-03-03 00:00:00.0
Site name: PHARMACEUTICAL FORMULATIONS, INC.
Classification: Large Quantity Generator

Date form received by agency: 2001-03-29 00:00:00.0
Site name: PHARMACEUTICAL FORMULATIONS INC
Classification: Large Quantity Generator

Date form received by agency: 1998-02-25 00:00:00.0
Site name: PHARMACEUTICAL FORMULATIONS INC
Classification: Large Quantity Generator

Date form received by agency: 1997-06-02 00:00:00.0
Site name: PHARMACEUTICAL FORMULATIONS
Classification: Small Quantity Generator

Date form received by agency: 1996-03-20 00:00:00.0
Site name: PHARMACEUTICAL FORMULATIONS INC
Classification: Large Quantity Generator

Date form received by agency: 1990-03-01 00:00:00.0
Site name: PRIVATE FORMULATIONS
Classification: Large Quantity Generator

Hazardous Waste Summary:

- . Waste code: D000
- . Waste name: Not Defined

- . Waste code: D001
- . Waste name: IGNITABLE WASTE

- . Waste code: D002
- . Waste name: CORROSIVE WASTE

- . Waste code: D003
- . Waste name: REACTIVE WASTE

Map ID
Direction
Distance
Elevation

MAP FINDINGS

Site

Database(s)

EDR ID Number
EPA ID Number

PHARMACEUTICAL FORMULATIONS INC (Continued)

1000429507

- . Waste code: D035
- . Waste name: METHYL ETHYL KETONE

- . Waste code: F001
- . Waste name: THE FOLLOWING SPENT HALOGENATED SOLVENTS USED IN DEGREASING: TETRACHLOROETHYLENE, TRICHTHLORETHYLENE, METHYLENE CHLORIDE, 1,1,1-TRICHTHLORETHANE, CARBON TETRACHLORIDE AND CHLORINATED FLUOROCARBONS; ALL SPENT SOLVENT MIXTURES/BLENDS USED IN DEGREASING CONTAINING, BEFORE USE, A TOTAL OF TEN PERCENT OR MORE (BY VOLUME) OF ONE OR MORE OF THE ABOVE HALOGENATED SOLVENTS OR THOSE SOLVENTS LISTED IN F002, F004, AND F005; AND STILL BOTTOMS FROM THE RECOVERY OF THESE SPENT SOLVENTS AND SPENT SOLVENT MIXTURES.

- . Waste code: F002
- . Waste name: THE FOLLOWING SPENT HALOGENATED SOLVENTS: TETRACHLOROETHYLENE, METHYLENE CHLORIDE, TRICHTHLORETHYLENE, 1,1,1-TRICHTHLORETHANE, CHLOROBENZENE, 1,1,2-TRICHTHLORE-1,2,2-TRIFLUOROETHANE, ORTHO-DICHTHLOREBENZENE, TRICHTHLOREFLUOROMETHANE, AND 1,1,2, TRICHTHLORETHANE; ALL SPENT SOLVENT MIXTURES/BLENDS CONTAINING, BEFORE USE, A TOTAL OF TEN PERCENT OR MORE (BY VOLUME) OF ONE OR MORE OF THE ABOVE HALOGENATED SOLVENTS OR THOSE SOLVENTS LISTED IN F001, F004, AND F005; AND STILL BOTTOMS FROM THE RECOVERY OF THESE SPENT SOLVENTS AND SPENT SOLVENT MIXTURES.

- . Waste code: F003
- . Waste name: THE FOLLOWING SPENT NONHALOGENATED SOLVENTS: XYLENE, ACETONE, ETHYL ACETATE, ETHYL BENZENE, ETHYL ETHER, METHYL ISOBUTYL KETONE, N-BUTYL ALCOHOL, CYCLOHEXANONE, AND METHANOL; ALL SPENT SOLVENT MIXTURES/BLENDS CONTAINING, BEFORE USE, ONLY THE ABOVE SPENT NONHALOGENATED SOLVENTS; AND ALL SPENT SOLVENT MIXTURES/BLENDS CONTAINING, BEFORE USE, ONE OR MORE OF THE ABOVE NONHALOGENATED SOLVENTS, AND A TOTAL OF TEN PERCENT OR MORE (BY VOLUME) OF ONE OR MORE OF THOSE SOLVENTS LISTED IN F001, F002, F004, AND F005; AND STILL BOTTOMS FROM THE RECOVERY OF THESE SPENT SOLVENTS AND SPENT SOLVENT MIXTURES.

- . Waste code: F004
- . Waste name: THE FOLLOWING SPENT NONHALOGENATED SOLVENTS: CRESOLS, CRESYLIC ACID, AND NITROBENZENE; AND THE STILL BOTTOMS FROM THE RECOVERY OF THESE SOLVENTS; ALL SPENT SOLVENT MIXTURES/BLENDS CONTAINING, BEFORE USE, A TOTAL OF TEN PERCENT OR MORE (BY VOLUME) OF ONE OR MORE OF THE ABOVE NONHALOGENATED SOLVENTS OR THOSE SOLVENTS LISTED IN F001, F002, AND F005; AND STILL BOTTOMS FROM THE RECOVERY OF THESE SPENT SOLVENTS AND SPENT SOLVENT MIXTURES.

- . Waste code: F005
- . Waste name: THE FOLLOWING SPENT NONHALOGENATED SOLVENTS: TOLUENE, METHYL ETHYL KETONE, CARBON DISULFIDE, ISOBUTANOL, PYRIDINE, BENZENE, 2-ETHOXYETHANOL, AND 2-NITROPROPANE; ALL SPENT SOLVENT MIXTURES/BLENDS CONTAINING, BEFORE USE, A TOTAL OF TEN PERCENT OR MORE (BY VOLUME) OF ONE OR MORE OF THE ABOVE NONHALOGENATED SOLVENTS OR THOSE SOLVENTS LISTED IN F001, F002, OR F004; AND STILL BOTTOMS FROM THE RECOVERY OF THESE SPENT SOLVENTS AND SPENT SOLVENT MIXTURES.

- . Waste code: U008
- . Waste name: 2-PROPENOIC ACID (I) (OR) ACRYLIC ACID (I)

Map ID
Direction
Distance
Elevation

MAP FINDINGS

Site

Database(s)

EDR ID Number
EPA ID Number

PHARMACEUTICAL FORMULATIONS INC (Continued)

1000429507

- . Waste code: U052
- . Waste name: CRESOL (CRESYLIC ACID) (OR) PHENOL, METHYL-

- . Waste code: U072
- . Waste name: BENZENE, 1,4-DICHLORO- (OR) P-DICHLOROBENZENE

- . Waste code: U080
- . Waste name: METHANE, DICHLORO- (OR) METHYLENE CHLORIDE

- . Waste code: U121
- . Waste name: METHANE, TRICHLOROFLURO- (OR) TRICHLOROMONOFUOROMETHANE

- . Waste code: U154
- . Waste name: METHANOL (I) (OR) METHYL ALCOHOL (I)

- . Waste code: U202
- . Waste name: 1,2-BENZISOTHIAZOL-3(2H)-ONE, 1,1-DIOXIDE, & SALTS

- . Waste code: U226
- . Waste name: ETHANE, 1,1,1-TRICHLORO- (OR) METHYL CHLOROFORM

Facility Has Received Notices of Violations:

- Regulation violated: Not reported
- Area of violation: Generators - General
- Date violation determined: 1995-12-18 00:00:00.0
- Date achieved compliance: 1996-01-25 00:00:00.0
- Violation lead agency: State
- Enforcement action: COMPLIANCE SCHEDULE EVALUATION
- Enforcement action date: 1995-12-18 00:00:00.0
- Enf. disposition status: Not reported
- Enf. disp. status date: Not reported
- Enforcement lead agency: State
- Proposed penalty amount: Not reported
- Final penalty amount: Not reported
- Paid penalty amount: Not reported

- Regulation violated: Not reported
- Area of violation: Generators - General
- Date violation determined: 1995-12-18 00:00:00.0
- Date achieved compliance: 1996-01-25 00:00:00.0
- Violation lead agency: State
- Enforcement action: COMPLIANCE EVALUATION INSPECTION ON-SITE
- Enforcement action date: 1995-12-18 00:00:00.0
- Enf. disposition status: Not reported
- Enf. disp. status date: Not reported
- Enforcement lead agency: State
- Proposed penalty amount: Not reported
- Final penalty amount: Not reported
- Paid penalty amount: Not reported

Evaluation Action Summary:

- Evaluation date: 1996-01-25 00:00:00.0
- Evaluation: WRITTEN INFORMAL
- Area of violation: Generators - General
- Date achieved compliance: 1996-01-25 00:00:00.0
- Evaluation lead agency: State

Map ID
Direction
Distance
Elevation

MAP FINDINGS

Site

Database(s)

EDR ID Number
EPA ID Number

PHARMACEUTICAL FORMULATIONS INC (Continued)

1000429507

Evaluation date: 1995-12-18 00:00:00.0
Evaluation: WRITTEN INFORMAL
Area of violation: Generators - General
Date achieved compliance: 1996-01-25 00:00:00.0
Evaluation lead agency: State

AIRS:

Name: PHARMACEUTICAL FORMULATIONS INC
Address: 460 PLAINFIELD AVE
City,State,Zip: EDISON, NJ 08840
Emission Year: Not reported
Facility Number: 15579
NAICS Code: Not reported
Pollutant Name: Not reported
Tons/Year lbs/Year For Taps 1000 Tons/Year For CO2: Not reported
Tons/Season (5/1-9/30): Not reported
Lbs/Day Peak Ozone Season (6/1-8/31): Not reported
Lbs/Day Co-season (12/1-2/31): Not reported
Permit of Emission: PERMIT
X Coordinate: 515894
Y Coordinate: 615062
Coordinate Units: NJ State Plane (NAD83) - USFEET
Coordinate Type: GPS
Active Number: PCP020001
Active Type Description: Construction of New Source
Document Status: Terminated
Expiration Date: 11/30/2006
Active Flag: N
NAICS Description: Not reported
TPY of Fugitive Emissions: Not reported
TPY of Non-Fugitive Emissions: Not reported
Ozone Season Non-Fugitives: Not reported
Ozone Season Fugitive: Not reported
May Sep Fugitive QTY: Not reported
May Sep Total QTY: Not reported

Name: CVS PHARMACY INC
Address: 460 PLAINFIELD AVE
City,State,Zip: EDISON, NJ 08840
Emission Year: Not reported
Facility Number: 16535
NAICS Code: Not reported
Pollutant Name: Not reported
Tons/Year lbs/Year For Taps 1000 Tons/Year For CO2: Not reported
Tons/Season (5/1-9/30): Not reported
Lbs/Day Peak Ozone Season (6/1-8/31): Not reported
Lbs/Day Co-season (12/1-2/31): Not reported
Permit of Emission: PERMIT
X Coordinate: 515894
Y Coordinate: 615062
Coordinate Units: NJ State Plane (NAD83) - USFEET
Coordinate Type: GPS
Active Number: PCP960001
Active Type Description: Construction of New Source
Document Status: Terminated
Expiration Date: 12/04/2014
Active Flag: N
NAICS Description: Not reported

Map ID
Direction
Distance
Elevation

MAP FINDINGS

Site

Database(s)

EDR ID Number
EPA ID Number

PHARMACEUTICAL FORMULATIONS INC (Continued)

1000429507

TPY of Fugitive Emissions: Not reported
TPY of Non-Fugitive Emissions: Not reported
Ozone Season Non-Fugitives: Not reported
Ozone Season Fugitive: Not reported
May Sep Fugitive QTY: Not reported
May Sep Total QTY: Not reported

Name: PHARMACEUTICAL FORMULATIONS INC
Address: 460 PLAINFIELD AVE
City,State,Zip: EDISON, NJ 08840
Emission Year: Not reported
Facility Number: 15579
NAICS Code: Not reported
Pollutant Name: Not reported
Tons/Year lbs/Year For Taps 1000 Tons/Year For CO2: Not reported
Tons/Season (5/1-9/30): Not reported
Lbs/Day Peak Ozone Season (6/1-8/31): Not reported
Lbs/Day Co-season (12/1-2/31): Not reported
Permit of Emission: PERMIT
X Coordinate: 515894
Y Coordinate: 615062
Coordinate Units: NJ State Plane (NAD83) - USFEET
Coordinate Type: GPS
Active Number: PCP960001
Active Type Description: Construction of New Source
Document Status: Terminated
Expiration Date: 11/30/2006
Active Flag: N
NAICS Description: Not reported
TPY of Fugitive Emissions: Not reported
TPY of Non-Fugitive Emissions: Not reported
Ozone Season Non-Fugitives: Not reported
Ozone Season Fugitive: Not reported
May Sep Fugitive QTY: Not reported
May Sep Total QTY: Not reported

Name: PHARMACEUTICAL FORMULATIONS INC
Address: 460 PLAINFIELD AVE
City,State,Zip: EDISON, NJ 08840
Emission Year: Not reported
Facility Number: 15579
NAICS Code: Not reported
Pollutant Name: Not reported
Tons/Year lbs/Year For Taps 1000 Tons/Year For CO2: Not reported
Tons/Season (5/1-9/30): Not reported
Lbs/Day Peak Ozone Season (6/1-8/31): Not reported
Lbs/Day Co-season (12/1-2/31): Not reported
Permit of Emission: PERMIT
X Coordinate: 515894
Y Coordinate: 615062
Coordinate Units: NJ State Plane (NAD83) - USFEET
Coordinate Type: GPS
Active Number: PCP960002
Active Type Description: Construction of New Source
Document Status: Terminated
Expiration Date: 11/30/2006
Active Flag: N

Map ID
Direction
Distance
Elevation

MAP FINDINGS

Site

Database(s)

EDR ID Number
EPA ID Number

PHARMACEUTICAL FORMULATIONS INC (Continued)

1000429507

NAICS Description: Not reported
TPY of Fugitive Emissions: Not reported
TPY of Non-Fugitive Emissions: Not reported
Ozone Season Non-Fugitives: Not reported
Ozone Season Fugitive: Not reported
May Sep Fugitive QTY: Not reported
May Sep Total QTY: Not reported

Name: PHARMACEUTICAL FORMULATIONS INC
Address: 460 PLAINFIELD AVE
City,State,Zip: EDISON, NJ 08840
Emission Year: Not reported
Facility Number: 15579
NAICS Code: Not reported
Pollutant Name: Not reported
Tons/Year lbs/Year For Taps 1000 Tons/Year For CO2: Not reported
Tons/Season (5/1-9/30): Not reported
Lbs/Day Peak Ozone Season (6/1-8/31): Not reported
Lbs/Day Co-season (12/1-2/31): Not reported
Permit of Emission: PERMIT
X Coordinate: 515894
Y Coordinate: 615062
Coordinate Units: NJ State Plane (NAD83) - USFEET
Coordinate Type: GPS
Active Number: PCP960003
Active Type Description: Construction of New Source
Document Status: Terminated
Expiration Date: 06/07/2008
Active Flag: N
NAICS Description: Not reported
TPY of Fugitive Emissions: Not reported
TPY of Non-Fugitive Emissions: Not reported
Ozone Season Non-Fugitives: Not reported
Ozone Season Fugitive: Not reported
May Sep Fugitive QTY: Not reported
May Sep Total QTY: Not reported

Name: PHARMACEUTICAL FORMULATIONS INC
Address: 460 PLAINFIELD AVE
City,State,Zip: EDISON, NJ 08840
Emission Year: Not reported
Facility Number: 15579
NAICS Code: Not reported
Pollutant Name: Not reported
Tons/Year lbs/Year For Taps 1000 Tons/Year For CO2: Not reported
Tons/Season (5/1-9/30): Not reported
Lbs/Day Peak Ozone Season (6/1-8/31): Not reported
Lbs/Day Co-season (12/1-2/31): Not reported
Permit of Emission: PERMIT
X Coordinate: 515894
Y Coordinate: 615062
Coordinate Units: NJ State Plane (NAD83) - USFEET
Coordinate Type: GPS
Active Number: PCP960004
Active Type Description: Construction of New Source
Document Status: Terminated
Expiration Date: 06/07/2008

Map ID
Direction
Distance
Elevation

MAP FINDINGS

Site

Database(s)

EDR ID Number
EPA ID Number

PHARMACEUTICAL FORMULATIONS INC (Continued)

1000429507

Active Flag: N
NAICS Description: Not reported
TPY of Fugitive Emissions: Not reported
TPY of Non-Fugitive Emissions: Not reported
Ozone Season Non-Fugitives: Not reported
Ozone Season Fugitive: Not reported
May Sep Fugitive QTY: Not reported
May Sep Total QTY: Not reported

Name: PHARMACEUTICAL FORMULATIONS INC
Address: 460 PLAINFIELD AVE
City,State,Zip: EDISON, NJ 08840
Emission Year: Not reported
Facility Number: 15579
NAICS Code: Not reported
Pollutant Name: Not reported
Tons/Year lbs/Year For Taps 1000 Tons/Year For CO2: Not reported
Tons/Season (5/1-9/30): Not reported
Lbs/Day Peak Ozone Season (6/1-8/31): Not reported
Lbs/Day Co-season (12/1-2/31): Not reported
Permit of Emission: PERMIT
X Coordinate: 515894
Y Coordinate: 615062
Coordinate Units: NJ State Plane (NAD83) - USFEET
Coordinate Type: GPS
Active Number: PCP960005
Active Type Description: Construction of New Source
Document Status: Terminated
Expiration Date: 06/07/2008
Active Flag: N
NAICS Description: Not reported
TPY of Fugitive Emissions: Not reported
TPY of Non-Fugitive Emissions: Not reported
Ozone Season Non-Fugitives: Not reported
Ozone Season Fugitive: Not reported
May Sep Fugitive QTY: Not reported
May Sep Total QTY: Not reported

Name: PHARMACEUTICAL FORMULATIONS INC
Address: 460 PLAINFIELD AVE
City,State,Zip: EDISON, NJ 08840
Emission Year: Not reported
Facility Number: 15579
NAICS Code: Not reported
Pollutant Name: Not reported
Tons/Year lbs/Year For Taps 1000 Tons/Year For CO2: Not reported
Tons/Season (5/1-9/30): Not reported
Lbs/Day Peak Ozone Season (6/1-8/31): Not reported
Lbs/Day Co-season (12/1-2/31): Not reported
Permit of Emission: PERMIT
X Coordinate: 515894
Y Coordinate: 615062
Coordinate Units: NJ State Plane (NAD83) - USFEET
Coordinate Type: GPS
Active Number: PCP960006
Active Type Description: Construction of New Source
Document Status: Terminated

Map ID
Direction
Distance
Elevation

MAP FINDINGS

Site

Database(s)

EDR ID Number
EPA ID Number

PHARMACEUTICAL FORMULATIONS INC (Continued)

1000429507

Expiration Date: 06/06/2008
Active Flag: N
NAICS Description: Not reported
TPY of Fugitive Emissions: Not reported
TPY of Non-Fugitive Emissions: Not reported
Ozone Season Non-Fugitives: Not reported
Ozone Season Fugitive: Not reported
May Sep Fugitive QTY: Not reported
May Sep Total QTY: Not reported

Name: PHARMACEUTICAL FORMULATIONS INC
Address: 460 PLAINFIELD AVE
City,State,Zip: EDISON, NJ 08840
Emission Year: Not reported
Facility Number: 15579
NAICS Code: Not reported
Pollutant Name: Not reported
Tons/Year lbs/Year For Taps 1000 Tons/Year For CO2: Not reported
Tons/Season (5/1-9/30): Not reported
Lbs/Day Peak Ozone Season (6/1-8/31): Not reported
Lbs/Day Co-season (12/1-2/31): Not reported
Permit of Emission: PERMIT
X Coordinate: 515894
Y Coordinate: 615062
Coordinate Units: NJ State Plane (NAD83) - USFEET
Coordinate Type: GPS
Active Number: PCP960007
Active Type Description: Construction of New Source
Document Status: Terminated
Expiration Date: 06/07/2008
Active Flag: N
NAICS Description: Not reported
TPY of Fugitive Emissions: Not reported
TPY of Non-Fugitive Emissions: Not reported
Ozone Season Non-Fugitives: Not reported
Ozone Season Fugitive: Not reported
May Sep Fugitive QTY: Not reported
May Sep Total QTY: Not reported

Name: PHARMACEUTICAL FORMULATIONS INC
Address: 460 PLAINFIELD AVE
City,State,Zip: EDISON, NJ 08840
Emission Year: Not reported
Facility Number: 15579
NAICS Code: Not reported
Pollutant Name: Not reported
Tons/Year lbs/Year For Taps 1000 Tons/Year For CO2: Not reported
Tons/Season (5/1-9/30): Not reported
Lbs/Day Peak Ozone Season (6/1-8/31): Not reported
Lbs/Day Co-season (12/1-2/31): Not reported
Permit of Emission: PERMIT
X Coordinate: 515894
Y Coordinate: 615062
Coordinate Units: NJ State Plane (NAD83) - USFEET
Coordinate Type: GPS
Active Number: PCP960008
Active Type Description: Construction of New Source

Map ID
Direction
Distance
Elevation

MAP FINDINGS

Site

Database(s)

EDR ID Number
EPA ID Number

PHARMACEUTICAL FORMULATIONS INC (Continued)

1000429507

Document Status: Terminated
Expiration Date: 06/07/2008
Active Flag: N
NAICS Description: Not reported
TPY of Fugitive Emissions: Not reported
TPY of Non-Fugitive Emissions: Not reported
Ozone Season Non-Fugitives: Not reported
Ozone Season Fugitive: Not reported
May Sep Fugitive QTY: Not reported
May Sep Total QTY: Not reported

Name: PHARMACEUTICAL FORMULATIONS INC
Address: 460 PLAINFIELD AVE
City,State,Zip: EDISON, NJ 08840
Emission Year: Not reported
Facility Number: 15579
NAICS Code: Not reported
Pollutant Name: Not reported
Tons/Year lbs/Year For Taps 1000 Tons/Year For CO2: Not reported
Tons/Season (5/1-9/30): Not reported
Lbs/Day Peak Ozone Season (6/1-8/31): Not reported
Lbs/Day Co-season (12/1-2/31): Not reported
Permit of Emission: PERMIT
X Coordinate: 515894
Y Coordinate: 615062
Coordinate Units: NJ State Plane (NAD83) - USFEET
Coordinate Type: GPS
Active Number: PCP960009
Active Type Description: Construction of New Source
Document Status: Terminated
Expiration Date: 06/07/2008
Active Flag: N
NAICS Description: Not reported
TPY of Fugitive Emissions: Not reported
TPY of Non-Fugitive Emissions: Not reported
Ozone Season Non-Fugitives: Not reported
Ozone Season Fugitive: Not reported
May Sep Fugitive QTY: Not reported
May Sep Total QTY: Not reported

Name: PHARMACEUTICAL FORMULATIONS INC
Address: 460 PLAINFIELD AVE
City,State,Zip: EDISON, NJ 08840
Emission Year: Not reported
Facility Number: 15579
NAICS Code: Not reported
Pollutant Name: Not reported
Tons/Year lbs/Year For Taps 1000 Tons/Year For CO2: Not reported
Tons/Season (5/1-9/30): Not reported
Lbs/Day Peak Ozone Season (6/1-8/31): Not reported
Lbs/Day Co-season (12/1-2/31): Not reported
Permit of Emission: PERMIT
X Coordinate: 515894
Y Coordinate: 615062
Coordinate Units: NJ State Plane (NAD83) - USFEET
Coordinate Type: GPS
Active Number: PCP960010

Map ID
Direction
Distance
Elevation

MAP FINDINGS

Site

Database(s)

EDR ID Number
EPA ID Number

PHARMACEUTICAL FORMULATIONS INC (Continued)

1000429507

Active Type Description: Construction of New Source
Document Status: Terminated
Expiration Date: 06/07/2008
Active Flag: N
NAICS Description: Not reported
TPY of Fugitive Emissions: Not reported
TPY of Non-Fugitive Emissions: Not reported
Ozone Season Non-Fugitives: Not reported
Ozone Season Fugitive: Not reported
May Sep Fugitive QTY: Not reported
May Sep Total QTY: Not reported

Name: PHARMACEUTICAL FORMULATIONS INC
Address: 460 PLAINFIELD AVE
City,State,Zip: EDISON, NJ 08840
Emission Year: Not reported
Facility Number: 15579
NAICS Code: Not reported
Pollutant Name: Not reported
Tons/Year lbs/Year For Taps 1000 Tons/Year For CO2: Not reported
Tons/Season (5/1-9/30): Not reported
Lbs/Day Peak Ozone Season (6/1-8/31): Not reported
Lbs/Day Co-season (12/1-2/31): Not reported
Permit of Emission: PERMIT
X Coordinate: 515894
Y Coordinate: 615062
Coordinate Units: NJ State Plane (NAD83) - USFEET
Coordinate Type: GPS
Active Number: PCP960011
Active Type Description: Construction of New Source
Document Status: Terminated
Expiration Date: 05/27/2008
Active Flag: N
NAICS Description: Not reported
TPY of Fugitive Emissions: Not reported
TPY of Non-Fugitive Emissions: Not reported
Ozone Season Non-Fugitives: Not reported
Ozone Season Fugitive: Not reported
May Sep Fugitive QTY: Not reported
May Sep Total QTY: Not reported

Name: PHARMACEUTICAL FORMULATIONS INC
Address: 460 PLAINFIELD AVE
City,State,Zip: EDISON, NJ 08840
Emission Year: Not reported
Facility Number: 15579
NAICS Code: Not reported
Pollutant Name: Not reported
Tons/Year lbs/Year For Taps 1000 Tons/Year For CO2: Not reported
Tons/Season (5/1-9/30): Not reported
Lbs/Day Peak Ozone Season (6/1-8/31): Not reported
Lbs/Day Co-season (12/1-2/31): Not reported
Permit of Emission: PERMIT
X Coordinate: 515894
Y Coordinate: 615062
Coordinate Units: NJ State Plane (NAD83) - USFEET
Coordinate Type: GPS

Map ID
Direction
Distance
Elevation

MAP FINDINGS

Site

Database(s)

EDR ID Number
EPA ID Number

PHARMACEUTICAL FORMULATIONS INC (Continued)

1000429507

Active Number: PCP960012
Active Type Description: Construction of New Source
Document Status: Terminated
Expiration Date: 10/04/2005
Active Flag: N
NAICS Description: Not reported
TPY of Fugitive Emissions: Not reported
TPY of Non-Fugitive Emissions: Not reported
Ozone Season Non-Fugitives: Not reported
Ozone Season Fugitive: Not reported
May Sep Fugitive QTY: Not reported
May Sep Total QTY: Not reported

Name: PHARMACEUTICAL FORMULATIONS INC
Address: 460 PLAINFIELD AVE
City,State,Zip: EDISON, NJ 08840
Emission Year: Not reported
Facility Number: 15579
NAICS Code: Not reported
Pollutant Name: Not reported
Tons/Year lbs/Year For Taps 1000 Tons/Year For CO2: Not reported
Tons/Season (5/1-9/30): Not reported
Lbs/Day Peak Ozone Season (6/1-8/31): Not reported
Lbs/Day Co-season (12/1-2/31): Not reported
Permit of Emission: PERMIT
X Coordinate: 515894
Y Coordinate: 615062
Coordinate Units: NJ State Plane (NAD83) - USFEET
Coordinate Type: GPS
Active Number: PCP960013
Active Type Description: Construction of New Source
Document Status: Terminated
Expiration Date: 11/30/2006
Active Flag: N
NAICS Description: Not reported
TPY of Fugitive Emissions: Not reported
TPY of Non-Fugitive Emissions: Not reported
Ozone Season Non-Fugitives: Not reported
Ozone Season Fugitive: Not reported
May Sep Fugitive QTY: Not reported
May Sep Total QTY: Not reported

Name: PHARMACEUTICAL FORMULATIONS INC
Address: 460 PLAINFIELD AVE
City,State,Zip: EDISON, NJ 08840
Emission Year: Not reported
Facility Number: 15579
NAICS Code: Not reported
Pollutant Name: Not reported
Tons/Year lbs/Year For Taps 1000 Tons/Year For CO2: Not reported
Tons/Season (5/1-9/30): Not reported
Lbs/Day Peak Ozone Season (6/1-8/31): Not reported
Lbs/Day Co-season (12/1-2/31): Not reported
Permit of Emission: PERMIT
X Coordinate: 515894
Y Coordinate: 615062
Coordinate Units: NJ State Plane (NAD83) - USFEET

Map ID
Direction
Distance
Elevation

MAP FINDINGS

Site

Database(s)

EDR ID Number
EPA ID Number

PHARMACEUTICAL FORMULATIONS INC (Continued)

1000429507

Coordinate Type: GPS
Active Number: PCP960014
Active Type Description: Construction of New Source
Document Status: Terminated
Expiration Date: 11/30/2006
Active Flag: N
NAICS Description: Not reported
TPY of Fugitive Emissions: Not reported
TPY of Non-Fugitive Emissions: Not reported
Ozone Season Non-Fugitives: Not reported
Ozone Season Fugitive: Not reported
May Sep Fugitive QTY: Not reported
May Sep Total QTY: Not reported

Name: PHARMACEUTICAL FORMULATIONS INC
Address: 460 PLAINFIELD AVE
City,State,Zip: EDISON, NJ 08840
Emission Year: Not reported
Facility Number: 15579
NAICS Code: Not reported
Pollutant Name: Not reported
Tons/Year lbs/Year For Taps 1000 Tons/Year For CO2: Not reported
Tons/Season (5/1-9/30): Not reported
Lbs/Day Peak Ozone Season (6/1-8/31): Not reported
Lbs/Day Co-season (12/1-2/31): Not reported
Permit of Emission: PERMIT
X Coordinate: 515894
Y Coordinate: 615062
Coordinate Units: NJ State Plane (NAD83) - USFEET
Coordinate Type: GPS
Active Number: PCP960015
Active Type Description: Construction of New Source
Document Status: Terminated
Expiration Date: 11/30/2006
Active Flag: N
NAICS Description: Not reported
TPY of Fugitive Emissions: Not reported
TPY of Non-Fugitive Emissions: Not reported
Ozone Season Non-Fugitives: Not reported
Ozone Season Fugitive: Not reported
May Sep Fugitive QTY: Not reported
May Sep Total QTY: Not reported

Name: PHARMACEUTICAL FORMULATIONS INC
Address: 460 PLAINFIELD AVE
City,State,Zip: EDISON, NJ 08840
Emission Year: Not reported
Facility Number: 15579
NAICS Code: Not reported
Pollutant Name: Not reported
Tons/Year lbs/Year For Taps 1000 Tons/Year For CO2: Not reported
Tons/Season (5/1-9/30): Not reported
Lbs/Day Peak Ozone Season (6/1-8/31): Not reported
Lbs/Day Co-season (12/1-2/31): Not reported
Permit of Emission: PERMIT
X Coordinate: 515894
Y Coordinate: 615062

Map ID
Direction
Distance
Elevation

MAP FINDINGS

Site

Database(s)

EDR ID Number
EPA ID Number

PHARMACEUTICAL FORMULATIONS INC (Continued)

1000429507

Coordinate Units: NJ State Plane (NAD83) - USFEET
Coordinate Type: GPS
Active Number: PCP960016
Active Type Description: Construction of New Source
Document Status: Terminated
Expiration Date: 11/30/2006
Active Flag: N
NAICS Description: Not reported
TPY of Fugitive Emissions: Not reported
TPY of Non-Fugitive Emissions: Not reported
Ozone Season Non-Fugitives: Not reported
Ozone Season Fugitive: Not reported
May Sep Fugitive QTY: Not reported
May Sep Total QTY: Not reported

Name: PHARMACEUTICAL FORMULATIONS INC
Address: 460 PLAINFIELD AVE
City,State,Zip: EDISON, NJ 08840
Emission Year: Not reported
Facility Number: 15579
NAICS Code: Not reported
Pollutant Name: Not reported
Tons/Year lbs/Year For Taps 1000 Tons/Year For CO2: Not reported
Tons/Season (5/1-9/30): Not reported
Lbs/Day Peak Ozone Season (6/1-8/31): Not reported
Lbs/Day Co-season (12/1-2/31): Not reported
Permit of Emission: PERMIT
X Coordinate: 515894
Y Coordinate: 615062
Coordinate Units: NJ State Plane (NAD83) - USFEET
Coordinate Type: GPS
Active Number: PCP960017
Active Type Description: Construction of New Source
Document Status: Terminated
Expiration Date: 11/30/2006
Active Flag: N
NAICS Description: Not reported
TPY of Fugitive Emissions: Not reported
TPY of Non-Fugitive Emissions: Not reported
Ozone Season Non-Fugitives: Not reported
Ozone Season Fugitive: Not reported
May Sep Fugitive QTY: Not reported
May Sep Total QTY: Not reported

Name: PHARMACEUTICAL FORMULATIONS INC
Address: 460 PLAINFIELD AVE
City,State,Zip: EDISON, NJ 08840
Emission Year: Not reported
Facility Number: 15579
NAICS Code: Not reported
Pollutant Name: Not reported
Tons/Year lbs/Year For Taps 1000 Tons/Year For CO2: Not reported
Tons/Season (5/1-9/30): Not reported
Lbs/Day Peak Ozone Season (6/1-8/31): Not reported
Lbs/Day Co-season (12/1-2/31): Not reported
Permit of Emission: PERMIT
X Coordinate: 515894

Map ID
Direction
Distance
Elevation

MAP FINDINGS

Site

Database(s)

EDR ID Number
EPA ID Number

PHARMACEUTICAL FORMULATIONS INC (Continued)

1000429507

Y Coordinate: 615062
Coordinate Units: NJ State Plane (NAD83) - USFEET
Coordinate Type: GPS
Active Number: PCP960018
Active Type Description: Construction of New Source
Document Status: Terminated
Expiration Date: 07/02/2000
Active Flag: N
NAICS Description: Not reported
TPY of Fugitive Emissions: Not reported
TPY of Non-Fugitive Emissions: Not reported
Ozone Season Non-Fugitives: Not reported
Ozone Season Fugitive: Not reported
May Sep Fugitive QTY: Not reported
May Sep Total QTY: Not reported

Name: PHARMACEUTICAL FORMULATIONS INC
Address: 460 PLAINFIELD AVE
City,State,Zip: EDISON, NJ 08840
Emission Year: Not reported
Facility Number: 15579
NAICS Code: Not reported
Pollutant Name: Not reported
Tons/Year lbs/Year For Taps 1000 Tons/Year For CO2: Not reported
Tons/Season (5/1-9/30): Not reported
Lbs/Day Peak Ozone Season (6/1-8/31): Not reported
Lbs/Day Co-season (12/1-2/31): Not reported
Permit of Emission: PERMIT
X Coordinate: 515894
Y Coordinate: 615062
Coordinate Units: NJ State Plane (NAD83) - USFEET
Coordinate Type: GPS
Active Number: PCP960019
Active Type Description: Construction of New Source
Document Status: Terminated
Expiration Date: 11/30/2006
Active Flag: N
NAICS Description: Not reported
TPY of Fugitive Emissions: Not reported
TPY of Non-Fugitive Emissions: Not reported
Ozone Season Non-Fugitives: Not reported
Ozone Season Fugitive: Not reported
May Sep Fugitive QTY: Not reported
May Sep Total QTY: Not reported

Name: PHARMACEUTICAL FORMULATIONS INC
Address: 460 PLAINFIELD AVE
City,State,Zip: EDISON, NJ 08840
Emission Year: Not reported
Facility Number: 15579
NAICS Code: Not reported
Pollutant Name: Not reported
Tons/Year lbs/Year For Taps 1000 Tons/Year For CO2: Not reported
Tons/Season (5/1-9/30): Not reported
Lbs/Day Peak Ozone Season (6/1-8/31): Not reported
Lbs/Day Co-season (12/1-2/31): Not reported
Permit of Emission: PERMIT

Map ID
Direction
Distance
Elevation

MAP FINDINGS

Site

Database(s)

EDR ID Number
EPA ID Number

PHARMACEUTICAL FORMULATIONS INC (Continued)

1000429507

X Coordinate:	515894
Y Coordinate:	615062
Coordinate Units:	NJ State Plane (NAD83) - USFEET
Coordinate Type:	GPS
Active Number:	PCP960020
Active Type Description:	Construction of New Source
Document Status:	Terminated
Expiration Date:	11/30/2006
Active Flag:	N
NAICS Description:	Not reported
TPY of Fugitive Emissions:	Not reported
TPY of Non-Fugitive Emissions:	Not reported
Ozone Season Non-Fugitives:	Not reported
Ozone Season Fugitive:	Not reported
May Sep Fugitive QTY:	Not reported
May Sep Total QTY:	Not reported
Name:	PHARMACEUTICAL FORMULATIONS INC
Address:	460 PLAINFIELD AVE
City,State,Zip:	EDISON, NJ 08840
Emission Year:	Not reported
Facility Number:	15579
NAICS Code:	Not reported
Pollutant Name:	Not reported
Tons/Year lbs/Year For Taps 1000 Tons/Year For CO2:	Not reported
Tons/Season (5/1-9/30):	Not reported
Lbs/Day Peak Ozone Season (6/1-8/31):	Not reported
Lbs/Day Co-season (12/1-2/31):	Not reported
Permit of Emission:	PERMIT
X Coordinate:	515894
Y Coordinate:	615062
Coordinate Units:	NJ State Plane (NAD83) - USFEET
Coordinate Type:	GPS
Active Number:	PCP960021
Active Type Description:	Construction of New Source
Document Status:	Terminated
Expiration Date:	11/30/2006
Active Flag:	N
NAICS Description:	Not reported
TPY of Fugitive Emissions:	Not reported
TPY of Non-Fugitive Emissions:	Not reported
Ozone Season Non-Fugitives:	Not reported
Ozone Season Fugitive:	Not reported
May Sep Fugitive QTY:	Not reported
May Sep Total QTY:	Not reported
Name:	PHARMACEUTICAL FORMULATIONS INC
Address:	460 PLAINFIELD AVE
City,State,Zip:	EDISON, NJ 08840
Emission Year:	Not reported
Facility Number:	15579
NAICS Code:	Not reported
Pollutant Name:	Not reported
Tons/Year lbs/Year For Taps 1000 Tons/Year For CO2:	Not reported
Tons/Season (5/1-9/30):	Not reported
Lbs/Day Peak Ozone Season (6/1-8/31):	Not reported
Lbs/Day Co-season (12/1-2/31):	Not reported

Map ID
Direction
Distance
Elevation

MAP FINDINGS

Site

Database(s)

EDR ID Number
EPA ID Number

PHARMACEUTICAL FORMULATIONS INC (Continued)

1000429507

Permit of Emission:	PERMIT
X Coordinate:	515894
Y Coordinate:	615062
Coordinate Units:	NJ State Plane (NAD83) - USFEET
Coordinate Type:	GPS
Active Number:	PCP960022
Active Type Description:	Construction of New Source
Document Status:	Terminated
Expiration Date:	11/30/2006
Active Flag:	N
NAICS Description:	Not reported
TPY of Fugitive Emissions:	Not reported
TPY of Non-Fugitive Emissions:	Not reported
Ozone Season Non-Fugitives:	Not reported
Ozone Season Fugitive:	Not reported
May Sep Fugitive QTY:	Not reported
May Sep Total QTY:	Not reported
Name:	PHARMACEUTICAL FORMULATIONS INC
Address:	460 PLAINFIELD AVE
City,State,Zip:	EDISON, NJ 08840
Emission Year:	Not reported
Facility Number:	15579
NAICS Code:	Not reported
Pollutant Name:	Not reported
Tons/Year lbs/Year For Taps 1000 Tons/Year For CO2:	Not reported
Tons/Season (5/1-9/30):	Not reported
Lbs/Day Peak Ozone Season (6/1-8/31):	Not reported
Lbs/Day Co-season (12/1-2/31):	Not reported
Permit of Emission:	PERMIT
X Coordinate:	515894
Y Coordinate:	615062
Coordinate Units:	NJ State Plane (NAD83) - USFEET
Coordinate Type:	GPS
Active Number:	PCP960023
Active Type Description:	Construction of New Source
Document Status:	Terminated
Expiration Date:	11/30/2006
Active Flag:	N
NAICS Description:	Not reported
TPY of Fugitive Emissions:	Not reported
TPY of Non-Fugitive Emissions:	Not reported
Ozone Season Non-Fugitives:	Not reported
Ozone Season Fugitive:	Not reported
May Sep Fugitive QTY:	Not reported
May Sep Total QTY:	Not reported
Name:	PHARMACEUTICAL FORMULATIONS INC
Address:	460 PLAINFIELD AVE
City,State,Zip:	EDISON, NJ 08840
Emission Year:	Not reported
Facility Number:	15579
NAICS Code:	Not reported
Pollutant Name:	Not reported
Tons/Year lbs/Year For Taps 1000 Tons/Year For CO2:	Not reported
Tons/Season (5/1-9/30):	Not reported
Lbs/Day Peak Ozone Season (6/1-8/31):	Not reported

Map ID
Direction
Distance
Elevation

MAP FINDINGS

Site

Database(s)

EDR ID Number
EPA ID Number

PHARMACEUTICAL FORMULATIONS INC (Continued)

1000429507

Lbs/Day Co-season (12/1-2/31):	Not reported
Permit of Emission:	PERMIT
X Coordinate:	515894
Y Coordinate:	615062
Coordinate Units:	NJ State Plane (NAD83) - USFEET
Coordinate Type:	GPS
Active Number:	PCP960024
Active Type Description:	Construction of New Source
Document Status:	Terminated
Expiration Date:	11/30/2006
Active Flag:	N
NAICS Description:	Not reported
TPY of Fugitive Emissions:	Not reported
TPY of Non-Fugitive Emissions:	Not reported
Ozone Season Non-Fugitives:	Not reported
Ozone Season Fugitive:	Not reported
May Sep Fugitive QTY:	Not reported
May Sep Total QTY:	Not reported
Name:	PHARMACEUTICAL FORMULATIONS INC
Address:	460 PLAINFIELD AVE
City,State,Zip:	EDISON, NJ 08840
Emission Year:	Not reported
Facility Number:	15579
NAICS Code:	Not reported
Pollutant Name:	Not reported
Tons/Year lbs/Year For Taps 1000 Tons/Year For CO2:	Not reported
Tons/Season (5/1-9/30):	Not reported
Lbs/Day Peak Ozone Season (6/1-8/31):	Not reported
Lbs/Day Co-season (12/1-2/31):	Not reported
Permit of Emission:	PERMIT
X Coordinate:	515894
Y Coordinate:	615062
Coordinate Units:	NJ State Plane (NAD83) - USFEET
Coordinate Type:	GPS
Active Number:	PCP960025
Active Type Description:	Construction of New Source
Document Status:	Terminated
Expiration Date:	11/30/2006
Active Flag:	N
NAICS Description:	Not reported
TPY of Fugitive Emissions:	Not reported
TPY of Non-Fugitive Emissions:	Not reported
Ozone Season Non-Fugitives:	Not reported
Ozone Season Fugitive:	Not reported
May Sep Fugitive QTY:	Not reported
May Sep Total QTY:	Not reported
Name:	PHARMACEUTICAL FORMULATIONS INC
Address:	460 PLAINFIELD AVE
City,State,Zip:	EDISON, NJ 08840
Emission Year:	Not reported
Facility Number:	15579
NAICS Code:	Not reported
Pollutant Name:	Not reported
Tons/Year lbs/Year For Taps 1000 Tons/Year For CO2:	Not reported
Tons/Season (5/1-9/30):	Not reported

Map ID
Direction
Distance
Elevation

MAP FINDINGS

Site

Database(s)

EDR ID Number
EPA ID Number

PHARMACEUTICAL FORMULATIONS INC (Continued)

1000429507

Lbs/Day Peak Ozone Season (6/1-8/31):	Not reported
Lbs/Day Co-season (12/1-2/31):	Not reported
Permit of Emission:	PERMIT
X Coordinate:	515894
Y Coordinate:	615062
Coordinate Units:	NJ State Plane (NAD83) - USFEET
Coordinate Type:	GPS
Active Number:	PCP970001
Active Type Description:	Construction of New Source
Document Status:	Terminated
Expiration Date:	11/30/2006
Active Flag:	N
NAICS Description:	Not reported
TPY of Fugitive Emissions:	Not reported
TPY of Non-Fugitive Emissions:	Not reported
Ozone Season Non-Fugitives:	Not reported
Ozone Season Fugitive:	Not reported
May Sep Fugitive QTY:	Not reported
May Sep Total QTY:	Not reported
Name:	PHARMACEUTICAL FORMULATIONS INC
Address:	460 PLAINFIELD AVE
City,State,Zip:	EDISON, NJ 08840
Emission Year:	Not reported
Facility Number:	15579
NAICS Code:	Not reported
Pollutant Name:	Not reported
Tons/Year lbs/Year For Taps 1000 Tons/Year For CO2:	Not reported
Tons/Season (5/1-9/30):	Not reported
Lbs/Day Peak Ozone Season (6/1-8/31):	Not reported
Lbs/Day Co-season (12/1-2/31):	Not reported
Permit of Emission:	PERMIT
X Coordinate:	515894
Y Coordinate:	615062
Coordinate Units:	NJ State Plane (NAD83) - USFEET
Coordinate Type:	GPS
Active Number:	PCP970002
Active Type Description:	Construction of New Source
Document Status:	Terminated
Expiration Date:	11/30/2006
Active Flag:	N
NAICS Description:	Not reported
TPY of Fugitive Emissions:	Not reported
TPY of Non-Fugitive Emissions:	Not reported
Ozone Season Non-Fugitives:	Not reported
Ozone Season Fugitive:	Not reported
May Sep Fugitive QTY:	Not reported
May Sep Total QTY:	Not reported
Name:	PHARMACEUTICAL FORMULATIONS INC
Address:	460 PLAINFIELD AVE
City,State,Zip:	EDISON, NJ 08840
Emission Year:	Not reported
Facility Number:	15579
NAICS Code:	Not reported
Pollutant Name:	Not reported
Tons/Year lbs/Year For Taps 1000 Tons/Year For CO2:	Not reported

Map ID
Direction
Distance
Elevation

MAP FINDINGS

Site

Database(s)

EDR ID Number
EPA ID Number

PHARMACEUTICAL FORMULATIONS INC (Continued)

1000429507

Tons/Season (5/1-9/30):	Not reported
Lbs/Day Peak Ozone Season (6/1-8/31):	Not reported
Lbs/Day Co-season (12/1-2/31):	Not reported
Permit of Emission:	PERMIT
X Coordinate:	515894
Y Coordinate:	615062
Coordinate Units:	NJ State Plane (NAD83) - USFEET
Coordinate Type:	GPS
Active Number:	PCP970003
Active Type Description:	Construction of New Source
Document Status:	Terminated
Expiration Date:	11/30/2006
Active Flag:	N
NAICS Description:	Not reported
TPY of Fugitive Emissions:	Not reported
TPY of Non-Fugitive Emissions:	Not reported
Ozone Season Non-Fugitives:	Not reported
Ozone Season Fugitive:	Not reported
May Sep Fugitive QTY:	Not reported
May Sep Total QTY:	Not reported
Name:	PHARMACEUTICAL FORMULATIONS INC
Address:	460 PLAINFIELD AVE
City,State,Zip:	EDISON, NJ 08840
Emission Year:	Not reported
Facility Number:	15579
NAICS Code:	Not reported
Pollutant Name:	Not reported
Tons/Year lbs/Year For Taps 1000 Tons/Year For CO2:	Not reported
Tons/Season (5/1-9/30):	Not reported
Lbs/Day Peak Ozone Season (6/1-8/31):	Not reported
Lbs/Day Co-season (12/1-2/31):	Not reported
Permit of Emission:	PERMIT
X Coordinate:	515894
Y Coordinate:	615062
Coordinate Units:	NJ State Plane (NAD83) - USFEET
Coordinate Type:	GPS
Active Number:	PCP970004
Active Type Description:	Construction of New Source
Document Status:	Terminated
Expiration Date:	11/30/2006
Active Flag:	N
NAICS Description:	Not reported
TPY of Fugitive Emissions:	Not reported
TPY of Non-Fugitive Emissions:	Not reported
Ozone Season Non-Fugitives:	Not reported
Ozone Season Fugitive:	Not reported
May Sep Fugitive QTY:	Not reported
May Sep Total QTY:	Not reported
Name:	PHARMACEUTICAL FORMULATIONS INC
Address:	460 PLAINFIELD AVE
City,State,Zip:	EDISON, NJ 08840
Emission Year:	Not reported
Facility Number:	15579
NAICS Code:	Not reported
Pollutant Name:	Not reported

Map ID
Direction
Distance
Elevation

MAP FINDINGS

Site

Database(s)

EDR ID Number
EPA ID Number

PHARMACEUTICAL FORMULATIONS INC (Continued)

1000429507

Tons/Year lbs/Year For Taps 1000 Tons/Year For CO2: Not reported
Tons/Season (5/1-9/30): Not reported
Lbs/Day Peak Ozone Season (6/1-8/31): Not reported
Lbs/Day Co-season (12/1-2/31): Not reported
Permit of Emission: PERMIT
X Coordinate: 515894
Y Coordinate: 615062
Coordinate Units: NJ State Plane (NAD83) - USFEET
Coordinate Type: GPS
Active Number: PCP970005
Active Type Description: Construction of New Source
Document Status: Terminated
Expiration Date: 11/30/2006
Active Flag: N
NAICS Description: Not reported
TPY of Fugitive Emissions: Not reported
TPY of Non-Fugitive Emissions: Not reported
Ozone Season Non-Fugitives: Not reported
Ozone Season Fugitive: Not reported
May Sep Fugitive QTY: Not reported
May Sep Total QTY: Not reported

Name: PHARMACEUTICAL FORMULATIONS INC
Address: 460 PLAINFIELD AVE
City,State,Zip: EDISON, NJ 08840
Emission Year: Not reported
Facility Number: 15579
NAICS Code: Not reported
Pollutant Name: Not reported
Tons/Year lbs/Year For Taps 1000 Tons/Year For CO2: Not reported
Tons/Season (5/1-9/30): Not reported
Lbs/Day Peak Ozone Season (6/1-8/31): Not reported
Lbs/Day Co-season (12/1-2/31): Not reported
Permit of Emission: PERMIT
X Coordinate: 515894
Y Coordinate: 615062
Coordinate Units: NJ State Plane (NAD83) - USFEET
Coordinate Type: GPS
Active Number: PCP050001
Active Type Description: Modification
Document Status: Terminated
Expiration Date: 11/30/2006
Active Flag: N
NAICS Description: Not reported
TPY of Fugitive Emissions: Not reported
TPY of Non-Fugitive Emissions: Not reported
Ozone Season Non-Fugitives: Not reported
Ozone Season Fugitive: Not reported
May Sep Fugitive QTY: Not reported
May Sep Total QTY: Not reported

NJ Financial Assurance:

Name: PRIVATE FORMULATIONS INCORPORATED
Address: 460 PLAINFIELD AVE
City,State,Zip: EDISON TOWNSHIP, NJ
Dispositon Date: 05/28/1993
RFS Disposition Description: REDUCED

Map ID
Direction
Distance
Elevation

MAP FINDINGS

Site

Database(s)

EDR ID Number
EPA ID Number

PHARMACEUTICAL FORMULATIONS INC (Continued)

1000429507

Institution: THE BANK NEW YORK, N.A.
RFS Type Description: Letter of Credit
PI Number: Not reported
Activity Class Code: Not reported
Act Class Decode: Not reported
Document Title: Not reported

NJ ISRA:

Name: PHARMACEUTICAL FORMULATIONS INC
Address: 460 PLAINFIELD AVE
City,State,Zip: EDISON TWP, NJ 08840
Pi Number: 014084
Action Number: ISR050001
Title: E20050471 Pharmaceutical Form
Isra Trg: Finalized Date: Not reported
Start Date: 2005-11-18
Case Status: Assigned to Program
Case No: E20050471
Case Name: Pharmaceutical Formulations Inc
Trigger Type: Bankruptcy
Trigger Date: 2005-11-10

Name: PHARMACEUTICAL FORMULATIONS INC
Address: 460 PLAINFIELD AVE
City,State,Zip: EDISON TWP, NJ 08840
Pi Number: 014084
Action Number: ISR050001
Title: E20050471 Pharmaceutical Form
Isra Trg: Finalized Date: Not reported
Start Date: 2005-12-19
Case Status: Waiver from ECRA/ISRA
Case No: E20050471
Case Name: Pharmaceutical Formulations Inc
Trigger Type: Bankruptcy
Trigger Date: 2005-11-10

Name: PHARMACEUTICAL FORMULATIONS INC
Address: 460 PLAINFIELD AVE
City,State,Zip: EDISON TWP, NJ 08840
Pi Number: 014084
Action Number: ISR050001
Title: E20050471 Pharmaceutical Form
Isra Trg: Finalized Date: 10/28/2005
Start Date: 2005-11-18
Case Status: Assigned to Program
Case No: E20050471
Case Name: Pharmaceutical Formulations Inc
Trigger Type: Cessation
Trigger Date: 2005-11-10

Name: PHARMACEUTICAL FORMULATIONS INC
Address: 460 PLAINFIELD AVE
City,State,Zip: EDISON TWP, NJ 08840
Pi Number: 014084
Action Number: ISR050001
Title: E20050471 Pharmaceutical Form
Isra Trg: Finalized Date: 10/28/2005

Map ID
Direction
Distance
Elevation

MAP FINDINGS

Site

Database(s)

EDR ID Number
EPA ID Number

PHARMACEUTICAL FORMULATIONS INC (Continued)

1000429507

Start Date: 2005-12-19
Case Status: Waiver from ECRA/ISRA
Case No: E20050471
Case Name: Pharmaceutical Formulations Inc
Trigger Type: Cessation
Trigger Date: 2005-11-10

Name: PHARMACEUTICAL FORMULATIONS INC
Address: 460 PLAINFIELD AVE
City,State,Zip: EDISON TWP, NJ 08840
Pi Number: 014084
Action Number: ISR050001
Title: E20050471 Pharmaceutical Form
Isra Trg: Finalized Date Not reported
Start Date: 2005-11-18
Case Status: Assigned to Program
Case No: E20050471
Case Name: Pharmaceutical Formulations Inc
Trigger Type: Sale Of Assets
Trigger Date: 2005-11-10

Name: PHARMACEUTICAL FORMULATIONS INC
Address: 460 PLAINFIELD AVE
City,State,Zip: EDISON TWP, NJ 08840
Pi Number: 014084
Action Number: ISR050001
Title: E20050471 Pharmaceutical Form
Isra Trg: Finalized Date Not reported
Start Date: 2005-12-19
Case Status: Waiver from ECRA/ISRA
Case No: E20050471
Case Name: Pharmaceutical Formulations Inc
Trigger Type: Sale Of Assets
Trigger Date: 2005-11-10

Name: PHARMACEUTICAL FORMULATIONS INC
Address: 460 PLAINFIELD AVENUE
City,State,Zip: EDISON TWP, NJ 08840
Pi Number: 014084
Action Number: LSR110001
Title: E86587 Private Formulations
Isra Trg: Finalized Date Not reported
Start Date: 1993-05-28
Case Status: Assigned to Program
Case No: E86587
Case Name: Private Formulations Incorporated
Trigger Type: Business Sale
Trigger Date: 1987-11-18

Name: PHARMACEUTICAL FORMULATIONS INC
Address: 460 PLAINFIELD AVENUE
City,State,Zip: EDISON TWP, NJ 08840
Pi Number: 014084
Action Number: LSR110001
Title: E86587 Private Formulations
Isra Trg: Finalized Date Not reported
Start Date: 2011-03-01

Map ID
Direction
Distance
Elevation

MAP FINDINGS

Site

Database(s)

EDR ID Number
EPA ID Number

PHARMACEUTICAL FORMULATIONS INC (Continued)

1000429507

Case Status: LSRP Oversight
Case No: E86587
Case Name: Private Formulations Incorporated
Trigger Type: Business Sale
Trigger Date: 1987-11-18

Name: PHARMACEUTICAL FORMULATIONS INC
Address: 460 PLAINFIELD AVENUE
City,State,Zip: EDISON TWP, NJ 08840
Pi Number: 014084
Action Number: LSR110001
Title: E86587 Private Formulations
Isra Trg: Finalized Date Not reported
Start Date: 2015-05-16
Case Status: RAO-E (Limited Restricted Use)
Case No: E86587
Case Name: Private Formulations Incorporated
Trigger Type: Business Sale
Trigger Date: 1987-11-18

Name: PHARMACEUTICAL FORMULATIONS INC
Address: 460 PLAINFIELD AVENUE
City,State,Zip: EDISON TWP, NJ 08840
Pi Number: 014084
Action Number: LSR110001
Title: E86587 Private Formulations
Isra Trg: Finalized Date Not reported
Start Date: 1993-05-28
Case Status: Assigned to Program
Case No: E86587
Case Name: Private Formulations Incorporated
Trigger Type: Property Sale
Trigger Date: 1987-11-18

Name: PHARMACEUTICAL FORMULATIONS INC
Address: 460 PLAINFIELD AVENUE
City,State,Zip: EDISON TWP, NJ 08840
Pi Number: 014084
Action Number: LSR110001
Title: E86587 Private Formulations
Isra Trg: Finalized Date Not reported
Start Date: 2011-03-01
Case Status: LSRP Oversight
Case No: E86587
Case Name: Private Formulations Incorporated
Trigger Type: Property Sale
Trigger Date: 1987-11-18

Name: PHARMACEUTICAL FORMULATIONS INC
Address: 460 PLAINFIELD AVENUE
City,State,Zip: EDISON TWP, NJ 08840
Pi Number: 014084
Action Number: LSR110001
Title: E86587 Private Formulations
Isra Trg: Finalized Date Not reported
Start Date: 2015-05-16
Case Status: RAO-E (Limited Restricted Use)

Map ID
Direction
Distance
Elevation

MAP FINDINGS

Site

Database(s)

EDR ID Number
EPA ID Number

PHARMACEUTICAL FORMULATIONS INC (Continued)

1000429507

Case No: E86587
Case Name: Private Formulations Incorporated
Trigger Type: Property Sale
Trigger Date: 1987-11-18

Name: PHARMACEUTICAL FORMULATIONS INC
Address: 460 PLAINFIELD AVENUE
City,State,Zip: EDISON TWP, NJ 08840
Pi Number: 014084
Action Number: LSR110001
Title: E86587 Private Formulations
Isra Trg: Finalized Date Not reported
Start Date: 1993-05-28
Case Status: Assigned to Program
Case No: E86587
Case Name: Private Formulations Incorporated
Trigger Type: Stock Transfer
Trigger Date: 1987-11-18

Name: PHARMACEUTICAL FORMULATIONS INC
Address: 460 PLAINFIELD AVENUE
City,State,Zip: EDISON TWP, NJ 08840
Pi Number: 014084
Action Number: LSR110001
Title: E86587 Private Formulations
Isra Trg: Finalized Date Not reported
Start Date: 2011-03-01
Case Status: LSRP Oversight
Case No: E86587
Case Name: Private Formulations Incorporated
Trigger Type: Stock Transfer
Trigger Date: 1987-11-18

Name: PHARMACEUTICAL FORMULATIONS INC
Address: 460 PLAINFIELD AVENUE
City,State,Zip: EDISON TWP, NJ 08840
Pi Number: 014084
Action Number: LSR110001
Title: E86587 Private Formulations
Isra Trg: Finalized Date Not reported
Start Date: 2015-05-16
Case Status: RAO-E (Limited Restricted Use)
Case No: E86587
Case Name: Private Formulations Incorporated
Trigger Type: Stock Transfer
Trigger Date: 1987-11-18

Name: PHARMACEUTICAL FORMULATIONS INC
Address: 460 PLAINFIELD AVENUE
City,State,Zip: EDISON TWP, NJ 08840
Pi Number: 014084
Action Number: ISR890001
Title: E88644 Private Formulations In
Isra Trg: Finalized Date Not reported
Start Date: 1993-09-27
Case Status: NFA (No Further Action) HISTORIC
Case No: E88644

Map ID
Direction
Distance
Elevation

MAP FINDINGS

Site

Database(s)

EDR ID Number
EPA ID Number

PHARMACEUTICAL FORMULATIONS INC (Continued)

1000429507

Case Name: Private Formulations Incorporated
Trigger Type: Property Sale
Trigger Date: 1989-09-25

Name: PHARMACEUTICAL FORMULATIONS INC
Address: 460 PLAINFIELD AVENUE
City,State,Zip: EDISON TWP, NJ 08840
Pi Number: 014084
Action Number: ISR920002
Title: E92560 Private Formulations In
Isra Trg: Finalized Date: Not reported
Start Date: 1993-09-27
Case Status: NFA (No Further Action) HISTORIC
Case No: E92560
Case Name: Private Formulations Incorporated
Trigger Type: Stock Transfer
Trigger Date: 1993-03-15

NJ MANIFEST:

EPA Id: NJR000056010
Mail Address: CVS DRIVE
Mail City/State/Zip: WOONSOCKET, RI 02895
Facility Phone: Not reported
Emergency Phone: Not reported
Contact: LEE FULLER
Comments: Not reported
SIC Code: Not reported
County: NJ023
Municipal: Not reported
Previous EPA Id: Not reported
Gen Flag: Not reported
Trans Flag: Not reported
TSD Flag: Not reported
Name Change: Not reported
Date Change: Not reported

Manifest:

Manifest Number: 009182156JJK
EPA ID: NJR000056010
Date Shipped: 9/11/2012
TSD EPA ID: CTD021816889
Transporter EPA ID: CTD021816889
Transporter 2 EPA ID: Not reported
Transporter 3 EPA ID: Not reported
Transporter 4 EPA ID: Not reported
Transporter 5 EPA ID: Not reported
Transporter 6 EPA ID: Not reported
Transporter 7 EPA ID: Not reported
Transporter 8 EPA ID: Not reported
Transporter 9 EPA ID: Not reported
Transporter 10 EPA ID: Not reported
Date Trans1 Transported Waste: Not reported
Date Trans2 Transported Waste: Not reported
Date Trans3 Transported Waste: Not reported
Date Trans4 Transported Waste: Not reported
Date Trans5 Transported Waste: Not reported
Date Trans6 Transported Waste: Not reported

Map ID
Direction
Distance
Elevation

MAP FINDINGS

Site

Database(s)

EDR ID Number
EPA ID Number

PHARMACEUTICAL FORMULATIONS INC (Continued)

1000429507

Date Trans7 Transported Waste: Not reported
Date Trans8 Transported Waste: Not reported
Date Trans9 Transported Waste: Not reported
Date Trans10 Transported Waste: Not reported
Date TSDF Received Waste: Not reported
TSDF EPA Facility Name: Not reported
QTY Units: Not reported
Transporter SEQ ID: Not reported
Transporter-1 Date: Not reported
Waste SEQ ID: Not reported
Waste Type Code 2: Not reported
Waste Type Code 3: Not reported
Waste Type Code 4: Not reported
Waste Type Code 5: Not reported
Waste Type Code 6: Not reported
Date Accepted: Not reported
Manifest Discrepancy Type: Not reported
Data Entry Number: Not reported
Was Load Rejected: WOONSOCKET, RI 02895
Reason Load Was Rejected: Not reported

Waste:

Manifest Year: Not reported
Waste Code: U080
Hand Code: Not reported
Quantity: 3,550.00 gallons

Manifest Number: 007322149JJK
EPA ID: NJR000056010
Date Shipped: 11/14/2012
TSDF EPA ID: NYD080469935
Transporter EPA ID: NJD054126164
Transporter 2 EPA ID: Not reported
Transporter 3 EPA ID: Not reported
Transporter 4 EPA ID: Not reported
Transporter 5 EPA ID: Not reported
Transporter 6 EPA ID: Not reported
Transporter 7 EPA ID: Not reported
Transporter 8 EPA ID: Not reported
Transporter 9 EPA ID: Not reported
Transporter 10 EPA ID: Not reported
Date Trans1 Transported Waste: Not reported
Date Trans2 Transported Waste: Not reported
Date Trans3 Transported Waste: Not reported
Date Trans4 Transported Waste: Not reported
Date Trans5 Transported Waste: Not reported
Date Trans6 Transported Waste: Not reported
Date Trans7 Transported Waste: Not reported
Date Trans8 Transported Waste: Not reported
Date Trans9 Transported Waste: Not reported
Date Trans10 Transported Waste: Not reported
Date TSDF Received Waste: Not reported
TSDF EPA Facility Name: Not reported
QTY Units: Not reported
Transporter SEQ ID: Not reported
Transporter-1 Date: Not reported
Waste SEQ ID: Not reported

Map ID
Direction
Distance
Elevation

MAP FINDINGS

Site

Database(s)

EDR ID Number
EPA ID Number

PHARMACEUTICAL FORMULATIONS INC (Continued)

1000429507

Waste Type Code 2: Not reported
Waste Type Code 3: Not reported
Waste Type Code 4: Not reported
Waste Type Code 5: Not reported
Waste Type Code 6: Not reported
Date Accepted: Not reported
Manifest Discrepancy Type: Not reported
Data Entry Number: Not reported
Was Load Rejected: WOONSOCKET, RI 02895
Reason Load Was Rejected: Not reported

Waste:

Manifest Year: Not reported
Waste Code: U080
Hand Code: Not reported
Quantity: 1,850.00 Pounds

Manifest Number: 011980066JJK
EPA ID: NJR000056010
Date Shipped: 2/20/2015
TSDf EPA ID: PAD085690592
Transporter EPA ID: NJD054126164
Transporter 2 EPA ID: Not reported
Transporter 3 EPA ID: Not reported
Transporter 4 EPA ID: Not reported
Transporter 5 EPA ID: Not reported
Transporter 6 EPA ID: Not reported
Transporter 7 EPA ID: Not reported
Transporter 8 EPA ID: Not reported
Transporter 9 EPA ID: Not reported
Transporter 10 EPA ID: Not reported
Date Trans1 Transported Waste: Not reported
Date Trans2 Transported Waste: Not reported
Date Trans3 Transported Waste: Not reported
Date Trans4 Transported Waste: Not reported
Date Trans5 Transported Waste: Not reported
Date Trans6 Transported Waste: Not reported
Date Trans7 Transported Waste: Not reported
Date Trans8 Transported Waste: Not reported
Date Trans9 Transported Waste: Not reported
Date Trans10 Transported Waste: Not reported
Date TSDf Received Waste: Not reported
TSDf EPA Facility Name: Not reported
QTY Units: Not reported
Transporter SEQ ID: Not reported
Transporter-1 Date: Not reported
Waste SEQ ID: Not reported
Waste Type Code 2: Not reported
Waste Type Code 3: Not reported
Waste Type Code 4: Not reported
Waste Type Code 5: Not reported
Waste Type Code 6: Not reported
Date Accepted: Not reported
Manifest Discrepancy Type: Not reported
Data Entry Number: Not reported
Was Load Rejected: WOONSOCKET, RI 02895
Reason Load Was Rejected: Not reported

Map ID
Direction
Distance
Elevation

MAP FINDINGS

Site

Database(s)

EDR ID Number
EPA ID Number

PHARMACEUTICAL FORMULATIONS INC (Continued)

1000429507

Manifest Number: 010730466JJK
EPA ID: NJR000056010
Date Shipped: 5/31/2013
TSDf EPA ID: NYD980756415
Transporter EPA ID: NJD054126164
Transporter 2 EPA ID: Not reported
Transporter 3 EPA ID: Not reported
Transporter 4 EPA ID: Not reported
Transporter 5 EPA ID: Not reported
Transporter 6 EPA ID: Not reported
Transporter 7 EPA ID: Not reported
Transporter 8 EPA ID: Not reported
Transporter 9 EPA ID: Not reported
Transporter 10 EPA ID: Not reported
Date Trans1 Transported Waste: Not reported
Date Trans2 Transported Waste: Not reported
Date Trans3 Transported Waste: Not reported
Date Trans4 Transported Waste: Not reported
Date Trans5 Transported Waste: Not reported
Date Trans6 Transported Waste: Not reported
Date Trans7 Transported Waste: Not reported
Date Trans8 Transported Waste: Not reported
Date Trans9 Transported Waste: Not reported
Date Trans10 Transported Waste: Not reported
Date TSDf Received Waste: Not reported
TSDf EPA Facility Name: Not reported
QTY Units: Not reported
Transporter SEQ ID: Not reported
Transporter-1 Date: Not reported
Waste SEQ ID: Not reported
Waste Type Code 2: Not reported
Waste Type Code 3: Not reported
Waste Type Code 4: Not reported
Waste Type Code 5: Not reported
Waste Type Code 6: Not reported
Date Accepted: Not reported
Manifest Discrepancy Type: Not reported
Data Entry Number: Not reported
Was Load Rejected: WOONSOCKET, RI 02895
Reason Load Was Rejected: Not reported

Waste:

Manifest Year: Not reported
Waste Code: U028
Hand Code: Not reported
Quantity: 7,937.00 Pounds

Manifest Year: Not reported
Waste Code: U028
Hand Code: Not reported
Quantity: 9,700.00 Pounds

Manifest Number: 014014264JJK
EPA ID: NJR000056010
Date Shipped: 6/17/2015
TSDf EPA ID: PAD085690592
Transporter EPA ID: NJD054126164

Map ID
Direction
Distance
Elevation

MAP FINDINGS

Site

Database(s)

EDR ID Number
EPA ID Number

PHARMACEUTICAL FORMULATIONS INC (Continued)

1000429507

Transporter 2 EPA ID: Not reported
Transporter 3 EPA ID: Not reported
Transporter 4 EPA ID: Not reported
Transporter 5 EPA ID: Not reported
Transporter 6 EPA ID: Not reported
Transporter 7 EPA ID: Not reported
Transporter 8 EPA ID: Not reported
Transporter 9 EPA ID: Not reported
Transporter 10 EPA ID: Not reported
Date Trans1 Transported Waste: Not reported
Date Trans2 Transported Waste: Not reported
Date Trans3 Transported Waste: Not reported
Date Trans4 Transported Waste: Not reported
Date Trans5 Transported Waste: Not reported
Date Trans6 Transported Waste: Not reported
Date Trans7 Transported Waste: Not reported
Date Trans8 Transported Waste: Not reported
Date Trans9 Transported Waste: Not reported
Date Trans10 Transported Waste: Not reported
Date TSDf Received Waste: Not reported
TSDf EPA Facility Name: Not reported
QTY Units: Not reported
Transporter SEQ ID: Not reported
Transporter-1 Date: Not reported
Waste SEQ ID: Not reported
Waste Type Code 2: Not reported
Waste Type Code 3: Not reported
Waste Type Code 4: Not reported
Waste Type Code 5: Not reported
Waste Type Code 6: Not reported
Date Accepted: Not reported
Manifest Discrepancy Type: Not reported
Data Entry Number: Not reported
Was Load Rejected: WOONSOCKET, RI 02895
Reason Load Was Rejected: Not reported

Manifest Number: 009182115JJK
EPA ID: NJR000056010
Date Shipped: 7/11/2012
TSDf EPA ID: NYD049836679
Transporter EPA ID: NJD054126164
Transporter 2 EPA ID: Not reported
Transporter 3 EPA ID: Not reported
Transporter 4 EPA ID: Not reported
Transporter 5 EPA ID: Not reported
Transporter 6 EPA ID: Not reported
Transporter 7 EPA ID: Not reported
Transporter 8 EPA ID: Not reported
Transporter 9 EPA ID: Not reported
Transporter 10 EPA ID: Not reported
Date Trans1 Transported Waste: Not reported
Date Trans2 Transported Waste: Not reported
Date Trans3 Transported Waste: Not reported
Date Trans4 Transported Waste: Not reported
Date Trans5 Transported Waste: Not reported
Date Trans6 Transported Waste: Not reported
Date Trans7 Transported Waste: Not reported

Map ID
Direction
Distance
Elevation

MAP FINDINGS

Site

Database(s)

EDR ID Number
EPA ID Number

PHARMACEUTICAL FORMULATIONS INC (Continued)

1000429507

Date Trans8 Transported Waste: Not reported
Date Trans9 Transported Waste: Not reported
Date Trans10 Transported Waste: Not reported
Date TSDF Received Waste: Not reported
TSDF EPA Facility Name: Not reported
QTY Units: Not reported
Transporter SEQ ID: Not reported
Transporter-1 Date: Not reported
Waste SEQ ID: Not reported
Waste Type Code 2: Not reported
Waste Type Code 3: Not reported
Waste Type Code 4: Not reported
Waste Type Code 5: Not reported
Waste Type Code 6: Not reported
Date Accepted: Not reported
Manifest Discrepancy Type: Not reported
Data Entry Number: Not reported
Was Load Rejected: WOONSOCKET, RI 02895
Reason Load Was Rejected: Not reported

Waste:
Manifest Year: Not reported
Waste Code: U080
Hand Code: Not reported
Quantity: 425.00 Pounds

Manifest Number: 007322148JJK
EPA ID: NJR000056010
Date Shipped: 10/4/2012
TSDF EPA ID: NYD080469935
Transporter EPA ID: NJD054126164
Transporter 2 EPA ID: Not reported
Transporter 3 EPA ID: Not reported
Transporter 4 EPA ID: Not reported
Transporter 5 EPA ID: Not reported
Transporter 6 EPA ID: Not reported
Transporter 7 EPA ID: Not reported
Transporter 8 EPA ID: Not reported
Transporter 9 EPA ID: Not reported
Transporter 10 EPA ID: Not reported
Date Trans1 Transported Waste: Not reported
Date Trans2 Transported Waste: Not reported
Date Trans3 Transported Waste: Not reported
Date Trans4 Transported Waste: Not reported
Date Trans5 Transported Waste: Not reported
Date Trans6 Transported Waste: Not reported
Date Trans7 Transported Waste: Not reported
Date Trans8 Transported Waste: Not reported
Date Trans9 Transported Waste: Not reported
Date Trans10 Transported Waste: Not reported
Date TSDF Received Waste: Not reported
TSDF EPA Facility Name: Not reported
QTY Units: Not reported
Transporter SEQ ID: Not reported
Transporter-1 Date: Not reported
Waste SEQ ID: Not reported
Waste Type Code 2: Not reported

Map ID
Direction
Distance
Elevation

MAP FINDINGS

Site

Database(s)

EDR ID Number
EPA ID Number

PHARMACEUTICAL FORMULATIONS INC (Continued)

1000429507

Waste Type Code 3: Not reported
Waste Type Code 4: Not reported
Waste Type Code 5: Not reported
Waste Type Code 6: Not reported
Date Accepted: Not reported
Manifest Discrepancy Type: Not reported
Data Entry Number: Not reported
Was Load Rejected: WOONSOCKET, RI 02895
Reason Load Was Rejected: Not reported

Waste:

Manifest Year: Not reported
Waste Code: U080
Hand Code: Not reported
Quantity: 2,000.00 Pounds

Manifest Number: 007321857JJK
EPA ID: NJR000056010
Date Shipped: 12/02/2010
TSDF EPA ID: NYD080469935
Transporter EPA ID: NJD054126164
Transporter 2 EPA ID: Not reported
Transporter 3 EPA ID: Not reported
Transporter 4 EPA ID: Not reported
Transporter 5 EPA ID: Not reported
Transporter 6 EPA ID: Not reported
Transporter 7 EPA ID: Not reported
Transporter 8 EPA ID: Not reported
Transporter 9 EPA ID: Not reported
Transporter 10 EPA ID: Not reported
Date Trans1 Transported Waste: 12/02/2010
Date Trans2 Transported Waste: Not reported
Date Trans3 Transported Waste: Not reported
Date Trans4 Transported Waste: Not reported
Date Trans5 Transported Waste: Not reported
Date Trans6 Transported Waste: Not reported
Date Trans7 Transported Waste: Not reported
Date Trans8 Transported Waste: Not reported
Date Trans9 Transported Waste: Not reported
Date Trans10 Transported Waste: Not reported
Date TSDF Received Waste: 12/30/2010
TSDF EPA Facility Name: Not reported
QTY Units: Not reported
Transporter SEQ ID: Not reported
Transporter-1 Date: Not reported
Waste SEQ ID: Not reported
Waste Type Code 2: Not reported
Waste Type Code 3: Not reported
Waste Type Code 4: Not reported
Waste Type Code 5: Not reported
Waste Type Code 6: Not reported
Date Accepted: Not reported
Manifest Discrepancy Type: Not reported
Data Entry Number: Not reported
Was Load Rejected: WOONSOCKET, RI 02895
Reason Load Was Rejected: Not reported

Map ID
Direction
Distance
Elevation

MAP FINDINGS

Site

Database(s)

EDR ID Number
EPA ID Number

PHARMACEUTICAL FORMULATIONS INC (Continued)

1000429507

Waste:

Manifest Year: Not reported
Waste Code: U080
Hand Code: H040
Quantity: 1850 P

Manifest Number: 005194247JJK
EPA ID: NJR000056010
Date Shipped: 05/15/2009
TSD EPA ID: CTD002593887
Transporter EPA ID: CTD021816889
Transporter 2 EPA ID: Not reported
Transporter 3 EPA ID: Not reported
Transporter 4 EPA ID: Not reported
Transporter 5 EPA ID: Not reported
Transporter 6 EPA ID: Not reported
Transporter 7 EPA ID: Not reported
Transporter 8 EPA ID: Not reported
Transporter 9 EPA ID: Not reported
Transporter 10 EPA ID: Not reported
Date Trans1 Transported Waste: 05/15/2009
Date Trans2 Transported Waste: Not reported
Date Trans3 Transported Waste: Not reported
Date Trans4 Transported Waste: Not reported
Date Trans5 Transported Waste: Not reported
Date Trans6 Transported Waste: Not reported
Date Trans7 Transported Waste: Not reported
Date Trans8 Transported Waste: Not reported
Date Trans9 Transported Waste: Not reported
Date Trans10 Transported Waste: Not reported
Date TSD Received Waste: 05/27/2009
TSD EPA Facility Name: Not reported
QTY Units: Not reported
Transporter SEQ ID: Not reported
Transporter-1 Date: Not reported
Waste SEQ ID: Not reported
Waste Type Code 2: Not reported
Waste Type Code 3: Not reported
Waste Type Code 4: Not reported
Waste Type Code 5: Not reported
Waste Type Code 6: Not reported
Date Accepted: Not reported
Manifest Discrepancy Type: Not reported
Data Entry Number: Not reported
Was Load Rejected: WOONSOCKET, RI 02895
Reason Load Was Rejected: Not reported

Waste:

Manifest Year: Not reported
Waste Code: U080
Hand Code: H061
Quantity: 165 G

Manifest Number: 009181908JJK
EPA ID: NJR000056010

Map ID
Direction
Distance
Elevation

MAP FINDINGS

Site

Database(s)

EDR ID Number
EPA ID Number

PHARMACEUTICAL FORMULATIONS INC (Continued)

1000429507

Date Shipped: 1/25/2012
TSDF EPA ID: NYD080469935
Transporter EPA ID: CTD021816889
Transporter 2 EPA ID: Not reported
Transporter 3 EPA ID: Not reported
Transporter 4 EPA ID: Not reported
Transporter 5 EPA ID: Not reported
Transporter 6 EPA ID: Not reported
Transporter 7 EPA ID: Not reported
Transporter 8 EPA ID: Not reported
Transporter 9 EPA ID: Not reported
Transporter 10 EPA ID: Not reported
Date Trans1 Transported Waste: Not reported
Date Trans2 Transported Waste: Not reported
Date Trans3 Transported Waste: Not reported
Date Trans4 Transported Waste: Not reported
Date Trans5 Transported Waste: Not reported
Date Trans6 Transported Waste: Not reported
Date Trans7 Transported Waste: Not reported
Date Trans8 Transported Waste: Not reported
Date Trans9 Transported Waste: Not reported
Date Trans10 Transported Waste: Not reported
Date TSDF Received Waste: Not reported
TSDF EPA Facility Name: Not reported
QTY Units: Not reported
Transporter SEQ ID: Not reported
Transporter-1 Date: Not reported
Waste SEQ ID: Not reported
Waste Type Code 2: Not reported
Waste Type Code 3: Not reported
Waste Type Code 4: Not reported
Waste Type Code 5: Not reported
Waste Type Code 6: Not reported
Date Accepted: Not reported
Manifest Discrepancy Type: Not reported
Data Entry Number: Not reported
Was Load Rejected: WOONSOCKET, RI 02895
Reason Load Was Rejected: Not reported

Waste:
Manifest Year: Not reported
Waste Code: U080
Hand Code: Not reported
Quantity: 11,250.00 Pounds

Manifest Number: 009182113JJK
EPA ID: NJR000056010
Date Shipped: 7/11/2012
TSDF EPA ID: NYD049836679
Transporter EPA ID: NJD054126164
Transporter 2 EPA ID: Not reported
Transporter 3 EPA ID: Not reported
Transporter 4 EPA ID: Not reported
Transporter 5 EPA ID: Not reported
Transporter 6 EPA ID: Not reported
Transporter 7 EPA ID: Not reported
Transporter 8 EPA ID: Not reported

Map ID
Direction
Distance
Elevation

MAP FINDINGS

Site

Database(s)

EDR ID Number
EPA ID Number

PHARMACEUTICAL FORMULATIONS INC (Continued)

1000429507

Transporter 9 EPA ID: Not reported
Transporter 10 EPA ID: Not reported
Date Trans1 Transported Waste: Not reported
Date Trans2 Transported Waste: Not reported
Date Trans3 Transported Waste: Not reported
Date Trans4 Transported Waste: Not reported
Date Trans5 Transported Waste: Not reported
Date Trans6 Transported Waste: Not reported
Date Trans7 Transported Waste: Not reported
Date Trans8 Transported Waste: Not reported
Date Trans9 Transported Waste: Not reported
Date Trans10 Transported Waste: Not reported
Date TSDf Received Waste: Not reported
TSDf EPA Facility Name: Not reported
QTY Units: Not reported
Transporter SEQ ID: Not reported
Transporter-1 Date: Not reported
Waste SEQ ID: Not reported
Waste Type Code 2: Not reported
Waste Type Code 3: Not reported
Waste Type Code 4: Not reported
Waste Type Code 5: Not reported
Waste Type Code 6: Not reported
Date Accepted: Not reported
Manifest Discrepancy Type: Not reported
Data Entry Number: Not reported
Was Load Rejected: WOONSOCKET, RI 02895
Reason Load Was Rejected: Not reported

Waste:
Manifest Year: Not reported
Waste Code: U080
Hand Code: Not reported
Quantity: 28,670.00 Pounds

Manifest Number: 009182154JJK
EPA ID: NJR000056010
Date Shipped: 7/11/2012
TSDf EPA ID: NYD080469935
Transporter EPA ID: NJD054126164
Transporter 2 EPA ID: Not reported
Transporter 3 EPA ID: Not reported
Transporter 4 EPA ID: Not reported
Transporter 5 EPA ID: Not reported
Transporter 6 EPA ID: Not reported
Transporter 7 EPA ID: Not reported
Transporter 8 EPA ID: Not reported
Transporter 9 EPA ID: Not reported
Transporter 10 EPA ID: Not reported
Date Trans1 Transported Waste: Not reported
Date Trans2 Transported Waste: Not reported
Date Trans3 Transported Waste: Not reported
Date Trans4 Transported Waste: Not reported
Date Trans5 Transported Waste: Not reported
Date Trans6 Transported Waste: Not reported
Date Trans7 Transported Waste: Not reported
Date Trans8 Transported Waste: Not reported

Map ID
Direction
Distance
Elevation

MAP FINDINGS

Site

Database(s)

EDR ID Number
EPA ID Number

PHARMACEUTICAL FORMULATIONS INC (Continued)

1000429507

Date Trans9 Transported Waste: Not reported
Date Trans10 Transported Waste: Not reported
Date TSDf Received Waste: Not reported
TSDf EPA Facility Name: Not reported
QTY Units: Not reported
Transporter SEQ ID: Not reported
Transporter-1 Date: Not reported
Waste SEQ ID: Not reported
Waste Type Code 2: Not reported
Waste Type Code 3: Not reported
Waste Type Code 4: Not reported
Waste Type Code 5: Not reported
Waste Type Code 6: Not reported
Date Accepted: Not reported
Manifest Discrepancy Type: Not reported
Data Entry Number: Not reported
Was Load Rejected: WOONSOCKET, RI 02895
Reason Load Was Rejected: Not reported

Waste:
Manifest Year: Not reported
Waste Code: U080
Hand Code: Not reported
Quantity: 4,050.00 Pounds

Manifest Number: 007321862JJK
EPA ID: NJR000056010
Date Shipped: 11/4/2011
TSDf EPA ID: NYD080469935
Transporter EPA ID: NJD054126164
Transporter 2 EPA ID: Not reported
Transporter 3 EPA ID: Not reported
Transporter 4 EPA ID: Not reported
Transporter 5 EPA ID: Not reported
Transporter 6 EPA ID: Not reported
Transporter 7 EPA ID: Not reported
Transporter 8 EPA ID: Not reported
Transporter 9 EPA ID: Not reported
Transporter 10 EPA ID: Not reported
Date Trans1 Transported Waste: Not reported
Date Trans2 Transported Waste: Not reported
Date Trans3 Transported Waste: Not reported
Date Trans4 Transported Waste: Not reported
Date Trans5 Transported Waste: Not reported
Date Trans6 Transported Waste: Not reported
Date Trans7 Transported Waste: Not reported
Date Trans8 Transported Waste: Not reported
Date Trans9 Transported Waste: Not reported
Date Trans10 Transported Waste: Not reported
Date TSDf Received Waste: Not reported
TSDf EPA Facility Name: Not reported
QTY Units: Not reported
Transporter SEQ ID: Not reported
Transporter-1 Date: Not reported
Waste SEQ ID: Not reported
Waste Type Code 2: Not reported
Waste Type Code 3: Not reported

Map ID
Direction
Distance
Elevation

MAP FINDINGS

Site

Database(s)

EDR ID Number
EPA ID Number

PHARMACEUTICAL FORMULATIONS INC (Continued)

1000429507

Waste Type Code 4: Not reported
Waste Type Code 5: Not reported
Waste Type Code 6: Not reported
Date Accepted: Not reported
Manifest Discrepancy Type: Not reported
Data Entry Number: Not reported
Was Load Rejected: WOONSOCKET, RI 02895
Reason Load Was Rejected: Not reported

Waste:

Manifest Year: Not reported
Waste Code: U080
Hand Code: H040
Quantity: 1,290.00 Pounds

Manifest Number: 007321860JJK
EPA ID: NJR000056010
Date Shipped: 3/8/2011
TSDf EPA ID: NYD080469935
Transporter EPA ID: NJD054126164
Transporter 2 EPA ID: Not reported
Transporter 3 EPA ID: Not reported
Transporter 4 EPA ID: Not reported
Transporter 5 EPA ID: Not reported
Transporter 6 EPA ID: Not reported
Transporter 7 EPA ID: Not reported
Transporter 8 EPA ID: Not reported
Transporter 9 EPA ID: Not reported
Transporter 10 EPA ID: Not reported
Date Trans1 Transported Waste: Not reported
Date Trans2 Transported Waste: Not reported
Date Trans3 Transported Waste: Not reported
Date Trans4 Transported Waste: Not reported
Date Trans5 Transported Waste: Not reported
Date Trans6 Transported Waste: Not reported
Date Trans7 Transported Waste: Not reported
Date Trans8 Transported Waste: Not reported
Date Trans9 Transported Waste: Not reported
Date Trans10 Transported Waste: Not reported
Date TSDf Received Waste: Not reported
TSDf EPA Facility Name: Not reported
QTY Units: Not reported
Transporter SEQ ID: Not reported
Transporter-1 Date: Not reported
Waste SEQ ID: Not reported
Waste Type Code 2: Not reported
Waste Type Code 3: Not reported
Waste Type Code 4: Not reported
Waste Type Code 5: Not reported
Waste Type Code 6: Not reported
Date Accepted: Not reported
Manifest Discrepancy Type: Not reported
Data Entry Number: Not reported
Was Load Rejected: WOONSOCKET, RI 02895
Reason Load Was Rejected: Not reported

Waste:

Map ID
Direction
Distance
Elevation

MAP FINDINGS

Site

Database(s)

EDR ID Number
EPA ID Number

PHARMACEUTICAL FORMULATIONS INC (Continued)

1000429507

Manifest Year:	Not reported
Waste Code:	U080
Hand Code:	H040
Quantity:	1,350.00 Pounds
Manifest Number:	011980192JJK
EPA ID:	NJR000056010
Date Shipped:	10/7/2015
TSDF EPA ID:	PAD085690592
Transporter EPA ID:	NJD054126164
Transporter 2 EPA ID:	Not reported
Transporter 3 EPA ID:	Not reported
Transporter 4 EPA ID:	Not reported
Transporter 5 EPA ID:	Not reported
Transporter 6 EPA ID:	Not reported
Transporter 7 EPA ID:	Not reported
Transporter 8 EPA ID:	Not reported
Transporter 9 EPA ID:	Not reported
Transporter 10 EPA ID:	Not reported
Date Trans1 Transported Waste:	Not reported
Date Trans2 Transported Waste:	Not reported
Date Trans3 Transported Waste:	Not reported
Date Trans4 Transported Waste:	Not reported
Date Trans5 Transported Waste:	Not reported
Date Trans6 Transported Waste:	Not reported
Date Trans7 Transported Waste:	Not reported
Date Trans8 Transported Waste:	Not reported
Date Trans9 Transported Waste:	Not reported
Date Trans10 Transported Waste:	Not reported
Date TSDF Received Waste:	Not reported
TSDF EPA Facility Name:	Not reported
QTY Units:	Not reported
Transporter SEQ ID:	Not reported
Transporter-1 Date:	Not reported
Waste SEQ ID:	Not reported
Waste Type Code 2:	Not reported
Waste Type Code 3:	Not reported
Waste Type Code 4:	Not reported
Waste Type Code 5:	Not reported
Waste Type Code 6:	Not reported
Date Accepted:	Not reported
Manifest Discrepancy Type:	Not reported
Data Entry Number:	Not reported
Was Load Rejectedd:	WOONSOCKET, RI 02895
Reason Load Was Rejected:	Not reported
Manifest Number:	011980193JJK
EPA ID:	NJR000056010
Date Shipped:	12/3/2015
TSDF EPA ID:	PAD085690592
Transporter EPA ID:	NJD054126164
Transporter 2 EPA ID:	Not reported
Transporter 3 EPA ID:	Not reported
Transporter 4 EPA ID:	Not reported
Transporter 5 EPA ID:	Not reported
Transporter 6 EPA ID:	Not reported

Map ID
Direction
Distance
Elevation

MAP FINDINGS

Site

Database(s)

EDR ID Number
EPA ID Number

PHARMACEUTICAL FORMULATIONS INC (Continued)

1000429507

Transporter 7 EPA ID: Not reported
Transporter 8 EPA ID: Not reported
Transporter 9 EPA ID: Not reported
Transporter 10 EPA ID: Not reported
Date Trans1 Transported Waste: Not reported
Date Trans2 Transported Waste: Not reported
Date Trans3 Transported Waste: Not reported
Date Trans4 Transported Waste: Not reported
Date Trans5 Transported Waste: Not reported
Date Trans6 Transported Waste: Not reported
Date Trans7 Transported Waste: Not reported
Date Trans8 Transported Waste: Not reported
Date Trans9 Transported Waste: Not reported
Date Trans10 Transported Waste: Not reported
Date TSDF Received Waste: Not reported
TSDF EPA Facility Name: Not reported
QTY Units: Not reported
Transporter SEQ ID: Not reported
Transporter-1 Date: Not reported
Waste SEQ ID: Not reported
Waste Type Code 2: Not reported
Waste Type Code 3: Not reported
Waste Type Code 4: Not reported
Waste Type Code 5: Not reported
Waste Type Code 6: Not reported
Date Accepted: Not reported
Manifest Discrepancy Type: Not reported
Data Entry Number: Not reported
Was Load Rejected: WOONSOCKET, RI 02895
Reason Load Was Rejected: Not reported

Manifest Number: 006325910JJK
EPA ID: NJR000056010
Date Shipped: 05/27/2010
TSDF EPA ID: NYD080469935
Transporter EPA ID: NJD054126164
Transporter 2 EPA ID: Not reported
Transporter 3 EPA ID: Not reported
Transporter 4 EPA ID: Not reported
Transporter 5 EPA ID: Not reported
Transporter 6 EPA ID: Not reported
Transporter 7 EPA ID: Not reported
Transporter 8 EPA ID: Not reported
Transporter 9 EPA ID: Not reported
Transporter 10 EPA ID: Not reported
Date Trans1 Transported Waste: 05/27/2010
Date Trans2 Transported Waste: Not reported
Date Trans3 Transported Waste: Not reported
Date Trans4 Transported Waste: Not reported
Date Trans5 Transported Waste: Not reported
Date Trans6 Transported Waste: Not reported
Date Trans7 Transported Waste: Not reported
Date Trans8 Transported Waste: Not reported
Date Trans9 Transported Waste: Not reported
Date Trans10 Transported Waste: Not reported
Date TSDF Received Waste: 06/22/2010
TSDF EPA Facility Name: Not reported

Map ID
Direction
Distance
Elevation

MAP FINDINGS

Site

Database(s)

EDR ID Number
EPA ID Number

PHARMACEUTICAL FORMULATIONS INC (Continued)

1000429507

QTY Units: Not reported
Transporter SEQ ID: Not reported
Transporter-1 Date: Not reported
Waste SEQ ID: Not reported
Waste Type Code 2: Not reported
Waste Type Code 3: Not reported
Waste Type Code 4: Not reported
Waste Type Code 5: Not reported
Waste Type Code 6: Not reported
Date Accepted: Not reported
Manifest Discrepancy Type: Not reported
Data Entry Number: Not reported
Was Load Rejected: WOONSOCKET, RI 02895
Reason Load Was Rejected: Not reported

Waste:
Manifest Year: Not reported
Waste Code: U080
Hand Code: H040
Quantity: 220 G

Manifest Number: 008574591JJK
EPA ID: NJR000056010
Date Shipped: 8/26/2011
TSDF EPA ID: NYD080469935
Transporter EPA ID: NJD054126164
Transporter 2 EPA ID: Not reported
Transporter 3 EPA ID: Not reported
Transporter 4 EPA ID: Not reported
Transporter 5 EPA ID: Not reported
Transporter 6 EPA ID: Not reported
Transporter 7 EPA ID: Not reported
Transporter 8 EPA ID: Not reported
Transporter 9 EPA ID: Not reported
Transporter 10 EPA ID: Not reported
Date Trans1 Transported Waste: Not reported
Date Trans2 Transported Waste: Not reported
Date Trans3 Transported Waste: Not reported
Date Trans4 Transported Waste: Not reported
Date Trans5 Transported Waste: Not reported
Date Trans6 Transported Waste: Not reported
Date Trans7 Transported Waste: Not reported
Date Trans8 Transported Waste: Not reported
Date Trans9 Transported Waste: Not reported
Date Trans10 Transported Waste: Not reported
Date TSDF Received Waste: Not reported
TSDF EPA Facility Name: Not reported
QTY Units: Not reported
Transporter SEQ ID: Not reported
Transporter-1 Date: Not reported
Waste SEQ ID: Not reported
Waste Type Code 2: Not reported
Waste Type Code 3: Not reported
Waste Type Code 4: Not reported
Waste Type Code 5: Not reported
Waste Type Code 6: Not reported
Date Accepted: Not reported

Map ID
Direction
Distance
Elevation

MAP FINDINGS

Site

Database(s)

EDR ID Number
EPA ID Number

PHARMACEUTICAL FORMULATIONS INC (Continued)

1000429507

Manifest Discrepancy Type: Not reported
Data Entry Number: Not reported
Was Load Rejected: WOONSOCKET, RI 02895
Reason Load Was Rejected: Not reported

Waste:
Manifest Year: Not reported
Waste Code: U080
Hand Code: H040
Quantity: 980.00 Pounds

Manifest Number: 008574590JJK
EPA ID: NJR000056010
Date Shipped: 7/15/2011
TSDf EPA ID: NYD080469935
Transporter EPA ID: NJD054126164
Transporter 2 EPA ID: Not reported
Transporter 3 EPA ID: Not reported
Transporter 4 EPA ID: Not reported
Transporter 5 EPA ID: Not reported
Transporter 6 EPA ID: Not reported
Transporter 7 EPA ID: Not reported
Transporter 8 EPA ID: Not reported
Transporter 9 EPA ID: Not reported
Transporter 10 EPA ID: Not reported
Date Trans1 Transported Waste: Not reported
Date Trans2 Transported Waste: Not reported
Date Trans3 Transported Waste: Not reported
Date Trans4 Transported Waste: Not reported
Date Trans5 Transported Waste: Not reported
Date Trans6 Transported Waste: Not reported
Date Trans7 Transported Waste: Not reported
Date Trans8 Transported Waste: Not reported
Date Trans9 Transported Waste: Not reported
Date Trans10 Transported Waste: Not reported
Date TSDf Received Waste: Not reported
TSDf EPA Facility Name: Not reported
QTY Units: Not reported
Transporter SEQ ID: Not reported
Transporter-1 Date: Not reported
Waste SEQ ID: Not reported
Waste Type Code 2: Not reported
Waste Type Code 3: Not reported
Waste Type Code 4: Not reported
Waste Type Code 5: Not reported
Waste Type Code 6: Not reported
Date Accepted: Not reported
Manifest Discrepancy Type: Not reported
Data Entry Number: Not reported
Was Load Rejected: WOONSOCKET, RI 02895
Reason Load Was Rejected: Not reported

Waste:
Manifest Year: Not reported
Waste Code: U080
Hand Code: H040
Quantity: 1,800.00 Pounds

Map ID
Direction
Distance
Elevation

MAP FINDINGS

Site

Database(s)

EDR ID Number
EPA ID Number

PHARMACEUTICAL FORMULATIONS INC (Continued)

1000429507

Manifest Number: 009181907JJK
EPA ID: NJR000056010
Date Shipped: 1/25/2012
TSDF EPA ID: NYD049836679
Transporter EPA ID: NJD054126164
Transporter 2 EPA ID: Not reported
Transporter 3 EPA ID: Not reported
Transporter 4 EPA ID: Not reported
Transporter 5 EPA ID: Not reported
Transporter 6 EPA ID: Not reported
Transporter 7 EPA ID: Not reported
Transporter 8 EPA ID: Not reported
Transporter 9 EPA ID: Not reported
Transporter 10 EPA ID: Not reported
Date Trans1 Transported Waste: Not reported
Date Trans2 Transported Waste: Not reported
Date Trans3 Transported Waste: Not reported
Date Trans4 Transported Waste: Not reported
Date Trans5 Transported Waste: Not reported
Date Trans6 Transported Waste: Not reported
Date Trans7 Transported Waste: Not reported
Date Trans8 Transported Waste: Not reported
Date Trans9 Transported Waste: Not reported
Date Trans10 Transported Waste: Not reported
Date TSDF Received Waste: Not reported
TSDF EPA Facility Name: Not reported
QTY Units: Not reported
Transporter SEQ ID: Not reported
Transporter-1 Date: Not reported
Waste SEQ ID: Not reported
Waste Type Code 2: Not reported
Waste Type Code 3: Not reported
Waste Type Code 4: Not reported
Waste Type Code 5: Not reported
Waste Type Code 6: Not reported
Date Accepted: Not reported
Manifest Discrepancy Type: Not reported
Data Entry Number: Not reported
Was Load Rejected: WOONSOCKET, RI 02895
Reason Load Was Rejected: Not reported

Waste:

Manifest Year: Not reported
Waste Code: U080
Hand Code: Not reported
Quantity: 500.00 Pounds

Manifest Year: Not reported
Waste Code: U080
Hand Code: Not reported
Quantity: 11,600.00 Pounds

EPA Id: NJD002037307
Mail Address: 460 PLAINFLD-PO BOX 1904
Mail City/State/Zip: EDISON 08818
Facility Phone: 7329857100

Map ID
Direction
Distance
Elevation

MAP FINDINGS

Site

Database(s)

EDR ID Number
EPA ID Number

PHARMACEUTICAL FORMULATIONS INC (Continued)

1000429507

Emergency Phone: Not reported
Contact: CHATIMAH BROWN
Comments: EXT 3405
SIC Code: Not reported
County: 12
Municipal: 05
Previous EPA Id: Not reported
Gen Flag: D
Trans Flag: D
TSD Flag: Not reported
Name Change: PRIVATE FORMULATIONS INC
Date Change: 060297

Manifest:

Manifest Number: NJA5204658
EPA ID: NJD002037307
Date Shipped: 11/08/2005
TSD EPA ID: NJD991291105
Transporter EPA ID: NJD986607380
Transporter 2 EPA ID: Not reported
Transporter 3 EPA ID: Not reported
Transporter 4 EPA ID: Not reported
Transporter 5 EPA ID: Not reported
Transporter 6 EPA ID: Not reported
Transporter 7 EPA ID: Not reported
Transporter 8 EPA ID: Not reported
Transporter 9 EPA ID: Not reported
Transporter 10 EPA ID: Not reported
Date Trans1 Transported Waste: 11/08/2005
Date Trans2 Transported Waste: Not reported
Date Trans3 Transported Waste: Not reported
Date Trans4 Transported Waste: Not reported
Date Trans5 Transported Waste: Not reported
Date Trans6 Transported Waste: Not reported
Date Trans7 Transported Waste: Not reported
Date Trans8 Transported Waste: Not reported
Date Trans9 Transported Waste: Not reported
Date Trans10 Transported Waste: Not reported
Date TSD Received Waste: 11/15/2005
TSD EPA Facility Name: Not reported
QTY Units: Not reported
Transporter SEQ ID: Not reported
Transporter-1 Date: Not reported
Waste SEQ ID: Not reported
Waste Type Code 2: Not reported
Waste Type Code 3: Not reported
Waste Type Code 4: Not reported
Waste Type Code 5: Not reported
Waste Type Code 6: Not reported
Date Accepted: Not reported
Manifest Discrepancy Type: Not reported
Data Entry Number: 02230635
Was Load Rejected: EDISON 08818
Reason Load Was Rejected: Not reported

Manifest Number: PAH0198023
EPA ID: NJD002037307
Date Shipped: 11/10/2005

Map ID
Direction
Distance
Elevation

MAP FINDINGS

Site

Database(s)

EDR ID Number
EPA ID Number

PHARMACEUTICAL FORMULATIONS INC (Continued)

1000429507

TSDF EPA ID: PAD067098822
Transporter EPA ID: NJD986607380
Transporter 2 EPA ID: Not reported
Transporter 3 EPA ID: Not reported
Transporter 4 EPA ID: Not reported
Transporter 5 EPA ID: Not reported
Transporter 6 EPA ID: Not reported
Transporter 7 EPA ID: Not reported
Transporter 8 EPA ID: Not reported
Transporter 9 EPA ID: Not reported
Transporter 10 EPA ID: Not reported
Date Trans1 Transported Waste: 11/10/2005
Date Trans2 Transported Waste: Not reported
Date Trans3 Transported Waste: Not reported
Date Trans4 Transported Waste: Not reported
Date Trans5 Transported Waste: Not reported
Date Trans6 Transported Waste: Not reported
Date Trans7 Transported Waste: Not reported
Date Trans8 Transported Waste: Not reported
Date Trans9 Transported Waste: Not reported
Date Trans10 Transported Waste: Not reported
Date TSDF Received Waste: 11/14/2005
TSDF EPA Facility Name: Not reported
QTY Units: Not reported
Transporter SEQ ID: Not reported
Transporter-1 Date: Not reported
Waste SEQ ID: Not reported
Waste Type Code 2: Not reported
Waste Type Code 3: Not reported
Waste Type Code 4: Not reported
Waste Type Code 5: Not reported
Waste Type Code 6: Not reported
Date Accepted: Not reported
Manifest Discrepancy Type: Not reported
Data Entry Number: 02230621
Was Load Rejected: EDISON 08818
Reason Load Was Rejected: Not reported

Manifest Number: NJA4085818
EPA ID: NJD002037307
Date Shipped: 12/01/2004
TSDF EPA ID: NJD991291105
Transporter EPA ID: NJD986607380
Transporter 2 EPA ID: Not reported
Transporter 3 EPA ID: Not reported
Transporter 4 EPA ID: Not reported
Transporter 5 EPA ID: Not reported
Transporter 6 EPA ID: Not reported
Transporter 7 EPA ID: Not reported
Transporter 8 EPA ID: Not reported
Transporter 9 EPA ID: Not reported
Transporter 10 EPA ID: Not reported
Date Trans1 Transported Waste: 12/01/2004
Date Trans2 Transported Waste: Not reported
Date Trans3 Transported Waste: Not reported
Date Trans4 Transported Waste: Not reported
Date Trans5 Transported Waste: Not reported

Map ID
Direction
Distance
Elevation

MAP FINDINGS

Site

Database(s)

EDR ID Number
EPA ID Number

PHARMACEUTICAL FORMULATIONS INC (Continued)

1000429507

Date Trans6 Transported Waste: Not reported
Date Trans7 Transported Waste: Not reported
Date Trans8 Transported Waste: Not reported
Date Trans9 Transported Waste: Not reported
Date Trans10 Transported Waste: Not reported
Date TSDF Received Waste: 12/08/2004
TSDF EPA Facility Name: Not reported
QTY Units: Not reported
Transporter SEQ ID: Not reported
Transporter-1 Date: Not reported
Waste SEQ ID: Not reported
Waste Type Code 2: Not reported
Waste Type Code 3: Not reported
Waste Type Code 4: Not reported
Waste Type Code 5: Not reported
Waste Type Code 6: Not reported
Date Accepted: Not reported
Manifest Discrepancy Type: Not reported
Data Entry Number: 01190521
Was Load Rejected: EDISON 08818
Reason Load Was Rejected: Not reported

Manifest Number: NJA5009807
EPA ID: NJD002037307
Date Shipped: 09/22/2005
TSDF EPA ID: NJD991291105
Transporter EPA ID: NJD986607380
Transporter 2 EPA ID: Not reported
Transporter 3 EPA ID: Not reported
Transporter 4 EPA ID: Not reported
Transporter 5 EPA ID: Not reported
Transporter 6 EPA ID: Not reported
Transporter 7 EPA ID: Not reported
Transporter 8 EPA ID: Not reported
Transporter 9 EPA ID: Not reported
Transporter 10 EPA ID: Not reported
Date Trans1 Transported Waste: 09/22/2005
Date Trans2 Transported Waste: Not reported
Date Trans3 Transported Waste: Not reported
Date Trans4 Transported Waste: Not reported
Date Trans5 Transported Waste: Not reported
Date Trans6 Transported Waste: Not reported
Date Trans7 Transported Waste: Not reported
Date Trans8 Transported Waste: Not reported
Date Trans9 Transported Waste: Not reported
Date Trans10 Transported Waste: Not reported
Date TSDF Received Waste: 09/30/2005
TSDF EPA Facility Name: Not reported
QTY Units: Not reported
Transporter SEQ ID: Not reported
Transporter-1 Date: Not reported
Waste SEQ ID: Not reported
Waste Type Code 2: Not reported
Waste Type Code 3: Not reported
Waste Type Code 4: Not reported
Waste Type Code 5: Not reported
Waste Type Code 6: Not reported

Map ID
Direction
Distance
Elevation

MAP FINDINGS

Site

Database(s)

EDR ID Number
EPA ID Number

PHARMACEUTICAL FORMULATIONS INC (Continued)

1000429507

Date Accepted: Not reported
Manifest Discrepancy Type: Not reported
Data Entry Number: 12080535
Was Load Rejected: EDISON 08818
Reason Load Was Rejected: Not reported

Manifest Number: NJA5075809
EPA ID: NJD002037307
Date Shipped: 08/02/2004
TSDf EPA ID: NJD991291105
Transporter EPA ID: NJD986607380
Transporter 2 EPA ID: Not reported
Transporter 3 EPA ID: Not reported
Transporter 4 EPA ID: Not reported
Transporter 5 EPA ID: Not reported
Transporter 6 EPA ID: Not reported
Transporter 7 EPA ID: Not reported
Transporter 8 EPA ID: Not reported
Transporter 9 EPA ID: Not reported
Transporter 10 EPA ID: Not reported

Date Trans1 Transported Waste: 08/02/2004
Date Trans2 Transported Waste: Not reported
Date Trans3 Transported Waste: Not reported
Date Trans4 Transported Waste: Not reported
Date Trans5 Transported Waste: Not reported
Date Trans6 Transported Waste: Not reported
Date Trans7 Transported Waste: Not reported
Date Trans8 Transported Waste: Not reported
Date Trans9 Transported Waste: Not reported
Date Trans10 Transported Waste: Not reported
Date TSDf Received Waste: 08/06/2004
TSDf EPA Facility Name: Not reported
QTY Units: Not reported
Transporter SEQ ID: Not reported
Transporter-1 Date: Not reported
Waste SEQ ID: Not reported
Waste Type Code 2: Not reported
Waste Type Code 3: Not reported
Waste Type Code 4: Not reported
Waste Type Code 5: Not reported
Waste Type Code 6: Not reported
Date Accepted: Not reported
Manifest Discrepancy Type: Not reported
Data Entry Number: 10060422
Was Load Rejected: EDISON 08818
Reason Load Was Rejected: Not reported

Manifest Number: NJA5204679
EPA ID: NJD002037307
Date Shipped: 02/14/2005
TSDf EPA ID: NJD991291105
Transporter EPA ID: NJD980772768
Transporter 2 EPA ID: Not reported
Transporter 3 EPA ID: Not reported
Transporter 4 EPA ID: Not reported
Transporter 5 EPA ID: Not reported
Transporter 6 EPA ID: Not reported

Map ID
Direction
Distance
Elevation

MAP FINDINGS

Site

Database(s)

EDR ID Number
EPA ID Number

PHARMACEUTICAL FORMULATIONS INC (Continued)

1000429507

Transporter 7 EPA ID: Not reported
Transporter 8 EPA ID: Not reported
Transporter 9 EPA ID: Not reported
Transporter 10 EPA ID: Not reported
Date Trans1 Transported Waste: 02/14/2005
Date Trans2 Transported Waste: Not reported
Date Trans3 Transported Waste: Not reported
Date Trans4 Transported Waste: Not reported
Date Trans5 Transported Waste: Not reported
Date Trans6 Transported Waste: Not reported
Date Trans7 Transported Waste: Not reported
Date Trans8 Transported Waste: Not reported
Date Trans9 Transported Waste: Not reported
Date Trans10 Transported Waste: Not reported
Date TSDF Received Waste: 02/14/2005
TSDF EPA Facility Name: Not reported
QTY Units: Not reported
Transporter SEQ ID: Not reported
Transporter-1 Date: Not reported
Waste SEQ ID: Not reported
Waste Type Code 2: Not reported
Waste Type Code 3: Not reported
Waste Type Code 4: Not reported
Waste Type Code 5: Not reported
Waste Type Code 6: Not reported
Date Accepted: Not reported
Manifest Discrepancy Type: Not reported
Data Entry Number: 05230521
Was Load Rejected: EDISON 08818
Reason Load Was Rejected: Not reported

Manifest Number: PAH0197991
EPA ID: NJD002037307
Date Shipped: 11/30/2005
TSDF EPA ID: PAD067098822
Transporter EPA ID: NJD986607380
Transporter 2 EPA ID: Not reported
Transporter 3 EPA ID: Not reported
Transporter 4 EPA ID: Not reported
Transporter 5 EPA ID: Not reported
Transporter 6 EPA ID: Not reported
Transporter 7 EPA ID: Not reported
Transporter 8 EPA ID: Not reported
Transporter 9 EPA ID: Not reported
Transporter 10 EPA ID: Not reported
Date Trans1 Transported Waste: 11/30/2005
Date Trans2 Transported Waste: Not reported
Date Trans3 Transported Waste: Not reported
Date Trans4 Transported Waste: Not reported
Date Trans5 Transported Waste: Not reported
Date Trans6 Transported Waste: Not reported
Date Trans7 Transported Waste: Not reported
Date Trans8 Transported Waste: Not reported
Date Trans9 Transported Waste: Not reported
Date Trans10 Transported Waste: Not reported
Date TSDF Received Waste: 11/30/2005
TSDF EPA Facility Name: Not reported

Map ID
Direction
Distance
Elevation

MAP FINDINGS

Site

Database(s)

EDR ID Number
EPA ID Number

PHARMACEUTICAL FORMULATIONS INC (Continued)

1000429507

QTY Units: Not reported
Transporter SEQ ID: Not reported
Transporter-1 Date: Not reported
Waste SEQ ID: Not reported
Waste Type Code 2: Not reported
Waste Type Code 3: Not reported
Waste Type Code 4: Not reported
Waste Type Code 5: Not reported
Waste Type Code 6: Not reported
Date Accepted: Not reported
Manifest Discrepancy Type: Not reported
Data Entry Number: 02220635
Was Load Rejected: EDISON 08818
Reason Load Was Rejected: Not reported

Manifest Number: NJA5117736
EPA ID: NJD002037307
Date Shipped: 02/20/2004
TSDf EPA ID: OHD048415665
Transporter EPA ID: NJD054126164
Transporter 2 EPA ID: Not reported
Transporter 3 EPA ID: Not reported
Transporter 4 EPA ID: Not reported
Transporter 5 EPA ID: Not reported
Transporter 6 EPA ID: Not reported
Transporter 7 EPA ID: Not reported
Transporter 8 EPA ID: Not reported
Transporter 9 EPA ID: Not reported
Transporter 10 EPA ID: Not reported
Date Trans1 Transported Waste: 02/20/2004
Date Trans2 Transported Waste: Not reported
Date Trans3 Transported Waste: Not reported
Date Trans4 Transported Waste: Not reported
Date Trans5 Transported Waste: Not reported
Date Trans6 Transported Waste: Not reported
Date Trans7 Transported Waste: Not reported
Date Trans8 Transported Waste: Not reported
Date Trans9 Transported Waste: Not reported
Date Trans10 Transported Waste: Not reported
Date TSDf Received Waste: 03/11/2004
TSDf EPA Facility Name: Not reported
QTY Units: Not reported
Transporter SEQ ID: Not reported
Transporter-1 Date: Not reported
Waste SEQ ID: Not reported
Waste Type Code 2: Not reported
Waste Type Code 3: Not reported
Waste Type Code 4: Not reported
Waste Type Code 5: Not reported
Waste Type Code 6: Not reported
Date Accepted: Not reported
Manifest Discrepancy Type: Not reported
Data Entry Number: 03310421
Was Load Rejected: EDISON 08818
Reason Load Was Rejected: Not reported

Manifest Number: PAH0197989

Map ID
Direction
Distance
Elevation

MAP FINDINGS

Site

Database(s)

EDR ID Number
EPA ID Number

PHARMACEUTICAL FORMULATIONS INC (Continued)

1000429507

EPA ID: NJD002037307
Date Shipped: 11/18/2005
TSDf EPA ID: PAD067098822
Transporter EPA ID: NJD986607380
Transporter 2 EPA ID: Not reported
Transporter 3 EPA ID: Not reported
Transporter 4 EPA ID: Not reported
Transporter 5 EPA ID: Not reported
Transporter 6 EPA ID: Not reported
Transporter 7 EPA ID: Not reported
Transporter 8 EPA ID: Not reported
Transporter 9 EPA ID: Not reported
Transporter 10 EPA ID: Not reported
Date Trans1 Transported Waste: 11/18/2005
Date Trans2 Transported Waste: Not reported
Date Trans3 Transported Waste: Not reported
Date Trans4 Transported Waste: Not reported
Date Trans5 Transported Waste: Not reported
Date Trans6 Transported Waste: Not reported
Date Trans7 Transported Waste: Not reported
Date Trans8 Transported Waste: Not reported
Date Trans9 Transported Waste: Not reported
Date Trans10 Transported Waste: Not reported
Date TSDf Received Waste: 11/18/2005
TSDf EPA Facility Name: Not reported
QTY Units: Not reported
Transporter SEQ ID: Not reported
Transporter-1 Date: Not reported
Waste SEQ ID: Not reported
Waste Type Code 2: Not reported
Waste Type Code 3: Not reported
Waste Type Code 4: Not reported
Waste Type Code 5: Not reported
Waste Type Code 6: Not reported
Date Accepted: Not reported
Manifest Discrepancy Type: Not reported
Data Entry Number: 02220635
Was Load Rejected: EDISON 08818
Reason Load Was Rejected: Not reported

Manifest Number: NJA5075811
EPA ID: NJD002037307
Date Shipped: 06/04/2004
TSDf EPA ID: NJD991291105
Transporter EPA ID: NJD986607380
Transporter 2 EPA ID: Not reported
Transporter 3 EPA ID: Not reported
Transporter 4 EPA ID: Not reported
Transporter 5 EPA ID: Not reported
Transporter 6 EPA ID: Not reported
Transporter 7 EPA ID: Not reported
Transporter 8 EPA ID: Not reported
Transporter 9 EPA ID: Not reported
Transporter 10 EPA ID: Not reported
Date Trans1 Transported Waste: 06/04/2004
Date Trans2 Transported Waste: Not reported
Date Trans3 Transported Waste: Not reported

Map ID
Direction
Distance
Elevation

MAP FINDINGS

Site

Database(s)

EDR ID Number
EPA ID Number

PHARMACEUTICAL FORMULATIONS INC (Continued)

1000429507

Date Trans4 Transported Waste: Not reported
Date Trans5 Transported Waste: Not reported
Date Trans6 Transported Waste: Not reported
Date Trans7 Transported Waste: Not reported
Date Trans8 Transported Waste: Not reported
Date Trans9 Transported Waste: Not reported
Date Trans10 Transported Waste: Not reported
Date TSDF Received Waste: 06/11/2004
TSDF EPA Facility Name: Not reported
QTY Units: Not reported
Transporter SEQ ID: Not reported
Transporter-1 Date: Not reported
Waste SEQ ID: Not reported
Waste Type Code 2: Not reported
Waste Type Code 3: Not reported
Waste Type Code 4: Not reported
Waste Type Code 5: Not reported
Waste Type Code 6: Not reported
Date Accepted: Not reported
Manifest Discrepancy Type: Not reported
Data Entry Number: 06250425
Was Load Rejected: EDISON 08818
Reason Load Was Rejected: Not reported

Manifest Number: NJA5075779
EPA ID: NJD002037307
Date Shipped: 04/28/2004
TSDF EPA ID: NJD991291105
Transporter EPA ID: NJD986607380
Transporter 2 EPA ID: Not reported
Transporter 3 EPA ID: Not reported
Transporter 4 EPA ID: Not reported
Transporter 5 EPA ID: Not reported
Transporter 6 EPA ID: Not reported
Transporter 7 EPA ID: Not reported
Transporter 8 EPA ID: Not reported
Transporter 9 EPA ID: Not reported
Transporter 10 EPA ID: Not reported
Date Trans1 Transported Waste: 04/28/2004
Date Trans2 Transported Waste: Not reported
Date Trans3 Transported Waste: Not reported
Date Trans4 Transported Waste: Not reported
Date Trans5 Transported Waste: Not reported
Date Trans6 Transported Waste: Not reported
Date Trans7 Transported Waste: Not reported
Date Trans8 Transported Waste: Not reported
Date Trans9 Transported Waste: Not reported
Date Trans10 Transported Waste: Not reported
Date TSDF Received Waste: 05/04/2004
TSDF EPA Facility Name: Not reported
QTY Units: Not reported
Transporter SEQ ID: Not reported
Transporter-1 Date: Not reported
Waste SEQ ID: Not reported
Waste Type Code 2: Not reported
Waste Type Code 3: Not reported
Waste Type Code 4: Not reported

Map ID
Direction
Distance
Elevation

MAP FINDINGS

Site

Database(s)

EDR ID Number
EPA ID Number

PHARMACEUTICAL FORMULATIONS INC (Continued)

1000429507

Waste Type Code 5: Not reported
Waste Type Code 6: Not reported
Date Accepted: Not reported
Manifest Discrepancy Type: Not reported
Data Entry Number: 05170422
Was Load Rejected: EDISON 08818
Reason Load Was Rejected: Not reported

Manifest Number: NJA5075792
EPA ID: NJD002037307
Date Shipped: 08/02/2004
TSDF EPA ID: NJD991291105
Transporter EPA ID: NJD986607380
Transporter 2 EPA ID: Not reported
Transporter 3 EPA ID: Not reported
Transporter 4 EPA ID: Not reported
Transporter 5 EPA ID: Not reported
Transporter 6 EPA ID: Not reported
Transporter 7 EPA ID: Not reported
Transporter 8 EPA ID: Not reported
Transporter 9 EPA ID: Not reported
Transporter 10 EPA ID: Not reported
Date Trans1 Transported Waste: 08/02/2004
Date Trans2 Transported Waste: Not reported
Date Trans3 Transported Waste: Not reported
Date Trans4 Transported Waste: Not reported
Date Trans5 Transported Waste: Not reported
Date Trans6 Transported Waste: Not reported
Date Trans7 Transported Waste: Not reported
Date Trans8 Transported Waste: Not reported
Date Trans9 Transported Waste: Not reported
Date Trans10 Transported Waste: Not reported
Date TSDF Received Waste: 08/06/2004
TSDF EPA Facility Name: Not reported
QTY Units: Not reported
Transporter SEQ ID: Not reported
Transporter-1 Date: Not reported
Waste SEQ ID: Not reported
Waste Type Code 2: Not reported
Waste Type Code 3: Not reported
Waste Type Code 4: Not reported
Waste Type Code 5: Not reported
Waste Type Code 6: Not reported
Date Accepted: Not reported
Manifest Discrepancy Type: Not reported
Data Entry Number: 09130422
Was Load Rejected: EDISON 08818
Reason Load Was Rejected: Not reported

Manifest Number: NJA5204644
EPA ID: NJD002037307
Date Shipped: 07/13/2005
TSDF EPA ID: NJD991291105
Transporter EPA ID: NJD986607380
Transporter 2 EPA ID: Not reported
Transporter 3 EPA ID: Not reported
Transporter 4 EPA ID: Not reported

Map ID
Direction
Distance
Elevation

MAP FINDINGS

Site

Database(s)

EDR ID Number
EPA ID Number

PHARMACEUTICAL FORMULATIONS INC (Continued)

1000429507

Transporter 5 EPA ID: Not reported
Transporter 6 EPA ID: Not reported
Transporter 7 EPA ID: Not reported
Transporter 8 EPA ID: Not reported
Transporter 9 EPA ID: Not reported
Transporter 10 EPA ID: Not reported
Date Trans1 Transported Waste: 07/13/2005
Date Trans2 Transported Waste: Not reported
Date Trans3 Transported Waste: Not reported
Date Trans4 Transported Waste: Not reported
Date Trans5 Transported Waste: Not reported
Date Trans6 Transported Waste: Not reported
Date Trans7 Transported Waste: Not reported
Date Trans8 Transported Waste: Not reported
Date Trans9 Transported Waste: Not reported
Date Trans10 Transported Waste: Not reported
Date TSDf Received Waste: 07/18/2005
TSDf EPA Facility Name: Not reported
QTY Units: Not reported
Transporter SEQ ID: Not reported
Transporter-1 Date: Not reported
Waste SEQ ID: Not reported
Waste Type Code 2: Not reported
Waste Type Code 3: Not reported
Waste Type Code 4: Not reported
Waste Type Code 5: Not reported
Waste Type Code 6: Not reported
Date Accepted: Not reported
Manifest Discrepancy Type: Not reported
Data Entry Number: 01170625
Was Load Rejected: EDISON 08818
Reason Load Was Rejected: Not reported

Manifest Number: NJA5075781
EPA ID: NJD002037307
Date Shipped: 04/28/2004
TSDf EPA ID: NJD991291105
Transporter EPA ID: NJD986607380
Transporter 2 EPA ID: Not reported
Transporter 3 EPA ID: Not reported
Transporter 4 EPA ID: Not reported
Transporter 5 EPA ID: Not reported
Transporter 6 EPA ID: Not reported
Transporter 7 EPA ID: Not reported
Transporter 8 EPA ID: Not reported
Transporter 9 EPA ID: Not reported
Transporter 10 EPA ID: Not reported
Date Trans1 Transported Waste: 04/28/2004
Date Trans2 Transported Waste: Not reported
Date Trans3 Transported Waste: Not reported
Date Trans4 Transported Waste: Not reported
Date Trans5 Transported Waste: Not reported
Date Trans6 Transported Waste: Not reported
Date Trans7 Transported Waste: Not reported
Date Trans8 Transported Waste: Not reported
Date Trans9 Transported Waste: Not reported
Date Trans10 Transported Waste: Not reported

Map ID
Direction
Distance
Elevation

MAP FINDINGS

Site

Database(s)

EDR ID Number
EPA ID Number

PHARMACEUTICAL FORMULATIONS INC (Continued)

1000429507

Date TSDF Received Waste: 05/04/2004
TSDF EPA Facility Name: Not reported
QTY Units: Not reported
Transporter SEQ ID: Not reported
Transporter-1 Date: Not reported
Waste SEQ ID: Not reported
Waste Type Code 2: Not reported
Waste Type Code 3: Not reported
Waste Type Code 4: Not reported
Waste Type Code 5: Not reported
Waste Type Code 6: Not reported
Date Accepted: Not reported
Manifest Discrepancy Type: Not reported
Data Entry Number: 05170422
Was Load Rejected: EDISON 08818
Reason Load Was Rejected: Not reported

Manifest Number: NJA2774199
EPA ID: NJD002037307
Date Shipped: 10/12/2004
TSDF EPA ID: NJD991291105
Transporter EPA ID: NJD986607380
Transporter 2 EPA ID: Not reported
Transporter 3 EPA ID: Not reported
Transporter 4 EPA ID: Not reported
Transporter 5 EPA ID: Not reported
Transporter 6 EPA ID: Not reported
Transporter 7 EPA ID: Not reported
Transporter 8 EPA ID: Not reported
Transporter 9 EPA ID: Not reported
Transporter 10 EPA ID: Not reported
Date Trans1 Transported Waste: 10/12/2004
Date Trans2 Transported Waste: Not reported
Date Trans3 Transported Waste: Not reported
Date Trans4 Transported Waste: Not reported
Date Trans5 Transported Waste: Not reported
Date Trans6 Transported Waste: Not reported
Date Trans7 Transported Waste: Not reported
Date Trans8 Transported Waste: Not reported
Date Trans9 Transported Waste: Not reported
Date Trans10 Transported Waste: Not reported
Date TSDF Received Waste: 10/21/2004
TSDF EPA Facility Name: Not reported
QTY Units: Not reported
Transporter SEQ ID: Not reported
Transporter-1 Date: Not reported
Waste SEQ ID: Not reported
Waste Type Code 2: Not reported
Waste Type Code 3: Not reported
Waste Type Code 4: Not reported
Waste Type Code 5: Not reported
Waste Type Code 6: Not reported
Date Accepted: Not reported
Manifest Discrepancy Type: Not reported
Data Entry Number: 12060425
Was Load Rejected: EDISON 08818
Reason Load Was Rejected: Not reported

Map ID
Direction
Distance
Elevation

MAP FINDINGS

Site

Database(s)

EDR ID Number
EPA ID Number

PHARMACEUTICAL FORMULATIONS INC (Continued)

1000429507

Manifest Number: NJA5204652
EPA ID: NJD002037307
Date Shipped: 04/28/2005
TSDF EPA ID: NJD991291105
Transporter EPA ID: NJD986607380
Transporter 2 EPA ID: Not reported
Transporter 3 EPA ID: Not reported
Transporter 4 EPA ID: Not reported
Transporter 5 EPA ID: Not reported
Transporter 6 EPA ID: Not reported
Transporter 7 EPA ID: Not reported
Transporter 8 EPA ID: Not reported
Transporter 9 EPA ID: Not reported
Transporter 10 EPA ID: Not reported
Date Trans1 Transported Waste: 04/28/2005
Date Trans2 Transported Waste: Not reported
Date Trans3 Transported Waste: Not reported
Date Trans4 Transported Waste: Not reported
Date Trans5 Transported Waste: Not reported
Date Trans6 Transported Waste: Not reported
Date Trans7 Transported Waste: Not reported
Date Trans8 Transported Waste: Not reported
Date Trans9 Transported Waste: Not reported
Date Trans10 Transported Waste: Not reported
Date TSDF Received Waste: 05/03/2005
TSDF EPA Facility Name: Not reported
QTY Units: Not reported
Transporter SEQ ID: Not reported
Transporter-1 Date: Not reported
Waste SEQ ID: Not reported
Waste Type Code 2: Not reported
Waste Type Code 3: Not reported
Waste Type Code 4: Not reported
Waste Type Code 5: Not reported
Waste Type Code 6: Not reported
Date Accepted: Not reported
Manifest Discrepancy Type: Not reported
Data Entry Number: 07180525
Was Load Rejected: EDISON 08818
Reason Load Was Rejected: Not reported

NY MANIFEST:

Name: CVS/PFI
Address: 460 PLAINFIELD AVE
City,State,Zip: EDISON, NJ 08818
Country: USA
EPA ID: NJR000056010
Facility Status: Not reported
Location Address 1: 460 PLAINFIELD AVE - REAR BLDG
Code: BP
Location Address 2: Not reported
Total Tanks: Not reported
Location City: EDISON
Location State: NJ
Location Zip: 08818

Map ID
Direction
Distance
Elevation

MAP FINDINGS

Site

Database(s)

EDR ID Number
EPA ID Number

PHARMACEUTICAL FORMULATIONS INC (Continued)

1000429507

Location Zip 4: Not reported

NY MANIFEST:

EPAID: NJR000056010

Mailing Name: CVS/PFI

Mailing Contact: JOSEPH MIZZONI

Mailing Address 1: ONE CVS DRIVE

Mailing Address 2: Not reported

Mailing City: WOONSOCKET

Mailing State: RI

Mailing Zip: 02895

Mailing Zip 4: Not reported

Mailing Country: USA

Mailing Phone: 4107707937

NY MANIFEST:

Document ID: Not reported

Manifest Status: Not reported

seq: Not reported

Year: 2012

Trans1 State ID: NJD054126164

Trans2 State ID: Not reported

Generator Ship Date: 11/14/2012

Trans1 Recv Date: 11/14/2012

Trans2 Recv Date: Not reported

TSD Site Recv Date: 12/10/2012

Part A Recv Date: Not reported

Part B Recv Date: Not reported

Generator EPA ID: NJR000056010

Trans1 EPA ID: Not reported

Trans2 EPA ID: Not reported

TSD ID 1: NYD080469935

TSD ID 2: Not reported

Manifest Tracking Number: 007322149JJK

Import Indicator: N

Export Indicator: N

Discr Quantity Indicator: N

Discr Type Indicator: N

Discr Residue Indicator: N

Discr Partial Reject Indicator: N

Discr Full Reject Indicator: N

Manifest Ref Number: Not reported

Alt Facility RCRA ID: Not reported

Alt Facility Sign Date: Not reported

MGMT Method Type Code: H040

Waste Code: Not reported

Waste Code: Not reported

Waste Code: Not reported

Waste Code: Not reported

Waste Code: Not reported

Waste Code: Not reported

Quantity: 1850.0

Units: P - Pounds

Number of Containers: 5.0

Container Type: DM - Metal drums, barrels

Handling Method: B Incineration, heat recovery, burning.

Specific Gravity: 1.0

Map ID
Direction
Distance
Elevation

MAP FINDINGS

Site

Database(s)

EDR ID Number
EPA ID Number

PHARMACEUTICAL FORMULATIONS INC (Continued)

1000429507

Waste Code: U080
Waste Code 1_2: Not reported
Waste Code 1_3: Not reported
Waste Code 1_4: Not reported
Waste Code 1_5: Not reported
Waste Code 1_6: Not reported

Name: PRIVATE FORMULATIONS INCORPORATED
Address: 460 PLAINFIELD AVE
City,State,Zip: EDISON, NJ 08818
Country: USA
EPA ID: NJD002037307
Facility Status: Not reported
Location Address 1: 460 PLAINFIELD AVENUE
Code: BP
Location Address 2: Not reported
Total Tanks: Not reported
Location City: EDISON
Location State: NJ
Location Zip: 08818
Location Zip 4: Not reported

NY MANIFEST:

EPAID: NJD002037307
Mailing Name: PRIVATE FORMULATIONS INCORPORATED
Mailing Contact: PRIVATE FORMULATIONS INCORPORATED
Mailing Address 1: 460 PLAINFIELD AVENUE
Mailing Address 2: Not reported
Mailing City: EDISON
Mailing State: NJ
Mailing Zip: 08818
Mailing Zip 4: Not reported
Mailing Country: USA
Mailing Phone: 2019857100

NY MANIFEST:

Document ID: NYB3012354
Manifest Status: C
seq: Not reported
Year: 1989
Trans1 State ID: 10740P(NY)
Trans2 State ID: Not reported
Generator Ship Date: 12/01/1989
Trans1 Recv Date: 12/01/1989
Trans2 Recv Date: / /
TSD Site Recv Date: 12/04/1989
Part A Recv Date: 12/12/1989
Part B Recv Date: 12/08/1989
Generator EPA ID: NJD002037307
Trans1 EPA ID: NYD980769947
Trans2 EPA ID: Not reported
TSDF ID 1: NYD000632372
TSDF ID 2: Not reported
Manifest Tracking Number: Not reported
Import Indicator: Not reported
Export Indicator: Not reported

Map ID
Direction
Distance
Elevation

MAP FINDINGS

Site

Database(s)

EDR ID Number
EPA ID Number

PHARMACEUTICAL FORMULATIONS INC (Continued)

1000429507

Discr Quantity Indicator: Not reported
Discr Type Indicator: Not reported
Discr Residue Indicator: Not reported
Discr Partial Reject Indicator: Not reported
Discr Full Reject Indicator: Not reported
Manifest Ref Number: Not reported
Alt Facility RCRA ID: Not reported
Alt Facility Sign Date: Not reported
MGMT Method Type Code: Not reported
Waste Code: U135 - HYDROGEN SULFIDE
Waste Code: Not reported
Waste Code: Not reported
Waste Code: Not reported
Waste Code: Not reported
Waste Code: Not reported
Quantity: 00003
Units: P - Pounds
Number of Containers: 001
Container Type: DF - Fiberboard or plastic drums (glass)
Handling Method: T Chemical, physical, or biological treatment.
Specific Gravity: 119

[Click this hyperlink](#) while viewing on your computer to access
-1 additional NY MANIFEST: record(s) in the EDR Site Report.

36
WSW
1/8-1/4
0.165 mi.
869 ft.

ATLAS DOOR CORP
116 TRUMAN DR
EDISON, NJ 08818

NJ UST 1000156833
NJ NJEMS NJD084036508
RCRA NonGen / NLR
NJ ISRA

Relative:
Higher
Actual:
105 ft.

UST:
Facility ID: 026636

Contact:
Owner Name: Not Identified Not Identified
Organization: Not Identified
Contact Type(UST Reg): Facility Operator
Contact Address (UST Reg): Not reported
Contact Address 2 (UST Reg): Not reported
Conact City,St,Zip (UST Reg): Not reported

Owner Name: DAVID FRICKE
Organization: ATLAS DOOR CORP
Contact Type(UST Reg): Tank Owner
Contact Address (UST Reg): 116 TRUMAN DR
Contact Address 2 (UST Reg): Not reported
Conact City,St,Zip (UST Reg): Edison, NJ 08818

Tanks:
Tank Id: TANK-1
Tank Number: 0001
Tank Status: Removed
Tank Status Date: 01/01/1974
Install Date: 01/01/1974

Map ID
Direction
Distance
Elevation

MAP FINDINGS

Site

Database(s)

EDR ID Number
EPA ID Number

ATLAS DOOR CORP (Continued)

1000156833

Tank Contents: Heating Oil (No. 2)
Tank Size: 3000
Tank Compliance: No
Overfill: No
Compliance Monitoring?: No
Overfill Protection: No
Spill Containment: No
Tank Wellhead Protection: Not reported
Tank/Pipe Construction Type: Pipe Bare steel
Tank/Pipe Construction Type: Tank Bare steel
Tank/Pipe Monitor: Pipe None
Tank/Pipe Monitor: Tank None

NJEMS:

Name: ATLAS DOOR CORP
Address: 116 TRUMAN DR
City,State,Zip: EDISON TWP, NJ 08903
Site Id: 13782
Municipality: EDISON TWP
Municipality Name From Spatial Overlay: EDISON TWP
GNIS Civil Code For Municipality: 882166
Municipal Code (NJ-1040): 1205
X Coord: 513394
Y Coord: 615889
Coord System: NJ STATE PLANE (NAD83) - USFEET
Coord Type: GPS
Coord Origin: DEP-GIS
State Standard Numeric Code From Spatial Overlay: 1205
Unique Feature Number For Municipality From Spatial Overlay: 3402320230
Eleven Digit Hydrologic Unit Code From Spatial Overlay): 02030105120
Fourteen Digit Hydrologic Unit Code From Spatial Overlay: 02030105120170
Watershed Management Area Number From Spatial Overlay: 09
Watershed Management Area Name From Spatial Overlay: Lower Raritan, South River, and Lawrence
Water Region Code From Spatial Overlay: 2
Water Region Name From Spatial Overlay: Raritan
Sub Watershed Name From Overlay: Raritan R Lwr (Lawrence Bk to Mile Run)
Watershed Name From Spatial Overlay: Raritan R Lower (Lawrence to Millstone)

RCRA NonGen / NLR:

Date form received by agency: 2007-01-01 00:00:00.0
Facility name: ATLAS DOOR CORP
Facility address: 116 TRUMAN DR
EDISON, NJ 08818
EPA ID: NJD084036508
Mailing address: TRUMAN DR
EDISON, NJ 08818
Contact: Not reported
Contact address: TRUMAN DR
EDISON, NJ 08818
Contact country: US
Contact telephone: Not reported
Contact email: Not reported
EPA Region: 02
Land type: Facility is not located on Indian land. Additional information is not known.
Classification: Non-Generator
Description: Handler: Non-Generators do not presently generate hazardous waste

Map ID
Direction
Distance
Elevation

MAP FINDINGS

Site

Database(s)

EDR ID Number
EPA ID Number

ATLAS DOOR CORP (Continued)

1000156833

Owner/Operator Summary:

Owner/operator name: Not reported
Owner/operator address: NOT REQUIRED
NOT REQUIRED, WY 99999
Owner/operator country: US
Owner/operator telephone: 212-555-1212
Owner/operator email: Not reported
Owner/operator fax: Not reported
Owner/operator extension: Not reported
Legal status: Private
Owner/Operator Type: Operator
Owner/Op start date: Not reported
Owner/Op end date: Not reported

Owner/operator name: Not reported
Owner/operator address: NOT REQUIRED
NOT REQUIRED, WY 99999
Owner/operator country: US
Owner/operator telephone: 212-555-1212
Owner/operator email: Not reported
Owner/operator fax: Not reported
Owner/operator extension: Not reported
Legal status: Private
Owner/Operator Type: Owner
Owner/Op start date: Not reported
Owner/Op end date: Not reported

Handler Activities Summary:

U.S. importer of hazardous waste: No
Mixed waste (haz. and radioactive): No
Recycler of hazardous waste: No
Transporter of hazardous waste: No
Treater, storer or disposer of HW: No
Underground injection activity: No
On-site burner exemption: No
Furnace exemption: No
Used oil fuel burner: No
Used oil processor: No
User oil refiner: No
Used oil fuel marketer to burner: No
Used oil Specification marketer: No
Used oil transfer facility: No
Used oil transporter: No

Historical Generators:

Date form received by agency: 2006-01-01 00:00:00.0
Site name: ATLAS DOOR CORP
Classification: Not a generator, verified

Date form received by agency: 1985-04-18 00:00:00.0
Site name: ATLAS DOOR CORP
Classification: Large Quantity Generator

Hazardous Waste Summary:

Map ID
Direction
Distance
Elevation

MAP FINDINGS

Site

Database(s)

EDR ID Number
EPA ID Number

ATLAS DOOR CORP (Continued)

1000156833

. Waste code: F002
. Waste name: THE FOLLOWING SPENT HALOGENATED SOLVENTS: TETRACHLOROETHYLENE, METHYLENE CHLORIDE, TRICHLOROETHYLENE, 1,1,1-TRICHLOROETHANE, CHLOROBENZENE, 1,1,2-TRICHLORO-1,2,2-TRIFLUOROETHANE, ORTHO-DICHLOROBENZENE, TRICHLOROFLUOROMETHANE, AND 1,1,2, TRICHLOROETHANE; ALL SPENT SOLVENT MIXTURES/BLENDS CONTAINING, BEFORE USE, A TOTAL OF TEN PERCENT OR MORE (BY VOLUME) OF ONE OR MORE OF THE ABOVE HALOGENATED SOLVENTS OR THOSE SOLVENTS LISTED IN F001, F004, AND F005; AND STILL BOTTOMS FROM THE RECOVERY OF THESE SPENT SOLVENTS AND SPENT SOLVENT MIXTURES.

. Waste code: NONE
. Waste name: None

Violation Status: No violations found

NJ ISRA:

Name: ATLAS DOOR CORP
Address: 116 TRUMAN DRIVE
City,State,Zip: EDISON TWP, NJ 08903
Pi Number: 026636
Action Number: ISR860002
Title: E86301 Atlas Door Corporation
Isra Trg: Finalized Date Not reported
Start Date: 1986-07-21
Case Status: NFA (No Further Action) HISTORIC
Case No: E86301
Case Name: Atlas Door Corporation
Trigger Type: Business Sale
Trigger Date: 1986-07-07

Name: ATLAS DOOR CORP
Address: 116 TRUMAN DRIVE
City,State,Zip: EDISON TWP, NJ 08903
Pi Number: 026636
Action Number: ISR860002
Title: E86301 Atlas Door Corporation
Isra Trg: Finalized Date Not reported
Start Date: 1986-07-21
Case Status: NFA (No Further Action) HISTORIC
Case No: E86301
Case Name: Atlas Door Corporation
Trigger Type: Stock Transfer
Trigger Date: 1986-07-07

Name: ATLAS DOOR CORP
Address: 116 TRUMAN DRIVE
City,State,Zip: EDISON TWP, NJ 08903
Pi Number: 026636
Action Number: ISR910002
Title: E91044 Atlas Door Corporation
Isra Trg: Finalized Date Not reported
Start Date: 1991-06-19
Case Status: NFA (No Further Action) HISTORIC
Case No: E91044
Case Name: Atlas Door Corporation
Trigger Type: Property Sale
Trigger Date: 1991-04-08

Map ID
 Direction
 Distance
 Elevation

MAP FINDINGS

Site

Database(s)

EDR ID Number
 EPA ID Number

ATLAS DOOR CORP (Continued)

1000156833

Name: ATLAS DOOR CORP
 Address: 116 TRUMAN DRIVE
 City,State,Zip: EDISON TWP, NJ 08903
 Pi Number: 026636
 Action Number: ISR930001
 Title: E93572 Atlas Door Corporation
 Isra Trg: Finalized Date Not reported
 Start Date: 1994-03-28
 Case Status: NFA (No Further Action) HISTORIC
 Case No: E93572
 Case Name: Atlas Door Corporation
 Trigger Type: Cessation
 Trigger Date: 1993-11-03

37
North
1/8-1/4
0.170 mi.
897 ft.

RARITAN VALLEY ACADEMY
1690 STELTON RD
PISCATAWAY, NJ 08854

NJ SHWS S113620158
NJ NJEMS N/A
NJ Release
NJ AIRS
NJ NPDES

Relative:
Lower
Actual:
81 ft.

SHWS:
 Name: NUVIEW ACADEMY ANNEX
 Address: 1690 STELTON RD
 City,State,Zip: PISCATAWAY TWP, NJ
 Site ID: 439577
 Status: Closed
 Home Owner: No
 PI Number: 750242

Detail As Of April 2012:

X Coord Site: Not reported
 X Coord PI: Not reported
 Y Coord Site: Not reported
 Y Coord PI: Not reported

NJEMS:

Name: RARITAN VALLEY ACADEMY
 Address: 1690 STELTON RD
 City,State,Zip: PISCATAWAY, NJ 08854
 Site Id: 439577
 Municipality: PISCATAWAY TWP
 Municipality Name From Spatial Overlay: PISCATAWAY TWP
 GNIS Civil Code For Municipality: 882167
 Municipal Code (NJ-1040): 1217
 X Coord: 514749
 Y Coord: 617970
 Coord System: NJ STATE PLANE (NAD83) - USFEET
 Coord Type: GIS Parcel Centroid
 Coord Origin: DEP-GIS
 State Standard Numeric Code From Spatial Overlay: 1217
 Unique Feature Number For Municipality From Spatial Overlay: 3402359010
 Eleven Digit Hydrologic Unit Code From Spatial Overlay: 02030105120
 Fourteen Digit Hydrologic Unit Code From Spatial Overlay: 02030105120110
 Watershed Management Area Number From Spatial Overlay: 09
 Watershed Management Area Name From Spatial Overlay: Lower Raritan, South River, and Lawrence
 Water Region Code From Spatial Overlay: 2
 Water Region Name From Spatial Overlay: Raritan
 Sub Watershed Name From Overlay: Ambrose Brook (above/incl Lake Nelson)

Map ID
Direction
Distance
Elevation

MAP FINDINGS

Site

Database(s)

EDR ID Number
EPA ID Number

RARITAN VALLEY ACADEMY (Continued)

S113620158

Watershed Name From Spatial Overlay:

Raritan R Lower (Lawrence to Millstone)

NJ Release:

Name:	Not reported
Address:	1690 STELTON ROAD
City,State,Zip:	PISCATAWAY TWP, NJ 08854
Facility Type:	Commercial
Facility Phone:	Not reported
Incident Date:	02/17/2017
Incident Time:	Not reported
Trenton Dispatch Log Number:	632442
Case Number:	17-03-03-1246-52
Date Received:	03/03/2017
Nature of Incident:	Not reported
Operator:	Not reported
Incident Type:	Soil Contamination
Incident Location:	NU VIEW ACADEMY
Location:	Not reported
Other Location:	Not reported
Contact Name:	PATRICK MORAN
Caller Name:	Not reported
Caller Title:	Not reported
Caller Address:	Not reported
Caller City,St,Zip:	Not reported
Caller Telephone:	Not reported
Substance(s):	Not reported
Substance Type:	Not reported
Substance Identity:	Not reported
CAS Number:	Not reported
A310 Letter:	Not reported
TCPA Chemical:	Not reported
Hazrds Material:	Not reported
COMU:	Not reported
Ref. Code:	Not reported
Amt Released:	Not reported
Contained:	Not reported
Release Type:	Not reported
Release VE:	Not reported
Injuries:	No
Public Exposure:	No
Facility Evacuation:	No
Police at Scene:	No
Firemen at Scene:	No
Contamination of:	Not reported
Receiving Water:	Not reported
Status at Spill:	Not reported
NJ Spill Date:	Not reported
NJ Spill Time:	Not reported
NJ Spill Name:	Not reported
NJ Spill Title:	Not reported
NJ Spill Phone:	Not reported
Other Date:	Not reported
Other Time:	Not reported
Other Name:	Not reported
Other Title:	Not reported
Other Telephone:	Not reported
Public Evacuation:	No

Map ID
Direction
Distance
Elevation

MAP FINDINGS

Site

Database(s)

EDR ID Number
EPA ID Number

RARITAN VALLEY ACADEMY (Continued)

S113620158

Assistance Requested: Not reported
Wind Direction/Speed: Not reported
Local Municipality Notified: Not reported
Local Municipality Name: Not reported
Local Municipality Title: Not reported
Local Municipality Telephone: Not reported
Local Municipality Date: Not reported
Local Municipality Time: Not reported
Incident Description: Not reported
Incident Name: Not reported
Incident Referred To: Not reported
Incident Region: Not reported
Incident Telephone: Not reported
Incident Date: Not reported
Incident time: Not reported
Incident ITM: Not reported
Comments: Not reported
Date A310 Letter Printed: Not reported
Date Local Authority Was Notified: Not reported
Date Updated: Not reported
Date Report Faxed to Local Authority: Not reported
Local Authority Notification Date: Not reported
Rep Receive Date: 03/03/2017
Reporter Type: Other
Reporter Name: REDACTED
Reporter Title: REDACTED
Reporter Org: REDATED
Reporter Address: Not reported
Reporter City,St,Zip: Not reported
Reporter County: Not reported
Incident Status: Terminated
Incident Category Source: Other
Incident Source Name: EDUCATIONAL SERVICES COMMISSION OF NJ
Incident Source Address: 1660 STELTON ROAD
Incident Source Address 2: Not reported
Incident Source City,St,Zip: Piscataway Twp, NJ
Incident Source County: Middlesex
DEP Requested: No
Confidential: Not reported
Notify Type: Not reported
Road Closed: Not reported
Direction: Not reported
Responsible Party: Not reported
Responsible Party Name: Not reported
Responsible Party Contact: Not reported
Responsible Party Title: Not reported
Responsible Party Phone: Not reported
Responsible Party Street: Not reported
Responsible Party County: Not reported
Responsible Party City,St,Zip: Not reported
Memo. Of Understanding: Not reported
Drill/trng Exercise: Not reported
Hazardous: Not reported

AIRS:

Name: RARITAN VALLEY ACADEMY
Address: 1690 STELTON RD

Map ID
Direction
Distance
Elevation

MAP FINDINGS

Site

Database(s)

EDR ID Number
EPA ID Number

RARITAN VALLEY ACADEMY (Continued)

S113620158

City,State,Zip: PISCATAWAY, NJ 08854
Emission Year: Not reported
Facility Number: 18925
NAICS Code: Not reported
Pollutant Name: Not reported
Tons/Year lbs/Year For Taps 1000 Tons/Year For CO2: Not reported
Tons/Season (5/1-9/30): Not reported
Lbs/Day Peak Ozone Season (6/1-8/31): Not reported
Lbs/Day Co-season (12/1-2/31): Not reported
Permit of Emission: PERMIT
X Coordinate: 514749
Y Coordinate: 617970
Coordinate Units: NJ State Plane (NAD83) - USFEET
Coordinate Type: GIS Parcel Centroid
Active Number: GEN110001
Active Type Description: (GP-017) Boilers < 5 MMBTU/hr
Document Status: Renewed
Expiration Date: 05/13/2021
Active Flag: Y
NAICS Description: Not reported
TPY of Fugitive Emissions: Not reported
TPY of Non-Fugitive Emissions: Not reported
Ozone Season Non-Fugitives: Not reported
Ozone Season Fugitive: Not reported
May Sep Fugitive QTY: Not reported
May Sep Total QTY: Not reported

NJPDES:

Name: SCHOOL ADDITION
Address: 1690 STELTON ROAD
City,State,Zip: PISCATAWAY TWP, NJ 08854
NJPDES Permit Number: NJG0270059
Facility Telephone: Not reported
Facility Contact: Not reported
Facility Municipality: Piscataway Twp
Facility Enforcement region: Not reported
Discharger Classification: Not reported
Discharger Category Code: Not reported
Document Status: Approved
Facility Primary SIC code: Not reported
Facility Ownership: Not reported
Facility Discharge Basin code: Not reported
Facility Discharge Basin name: Not reported
Facility Lat/Long: Not reported
Site X Coordinate: 514749
Site Y Coordinate: 617970
Facility Lot number: Not reported
Facility Block number: Not reported
Permittee Name: Not reported
Permittee Address: Not reported
Permittee PO Box: Not reported
Permittee City,St,Zip: Not reported
Category Description: Construction Activity Stormwater (GP) (5G3)
Date Permit Application Received: Not reported
Date Draft Permit Issued: Not reported
Date Final Permit Issued: Not reported
Date Final Permit Effective: Not reported

Map ID
 Direction
 Distance
 Elevation

MAP FINDINGS

Site

Database(s)

EDR ID Number
 EPA ID Number

RARITAN VALLEY ACADEMY (Continued)

S113620158

Date Final Permit Expires: 02/28/2022
 PI Number: 757229
 Regional Office: Central
 Permit Category: Not reported

Name: NU VIEW ACADEMY ANNEX ADDITION - PHASE II
 Address: 1690 STELTON ROAD
 City,State,Zip: PISCATAWAY, NJ 08854
 NJPDES Permit Number: NJG0276758
 Facility Telephone: Not reported
 Facility Contact: Not reported
 Facility Municipality: Piscataway Twp
 Facility Enforcement region: Not reported
 Discharger Classification: Not reported
 Discharger Category Code: Not reported
 Document Status: Approved
 Facility Primary SIC code: Not reported
 Facility Ownership: Not reported
 Facility Discharge Basin code: Not reported
 Facility Discharge Basin name: Not reported
 Facility Lat/Long: Not reported
 Site X Coordinate: 514749
 Site X Coordinate: 617970
 Facility Lot number: Not reported
 Facility Block number: Not reported
 Permittee Name: Not reported
 Permittee Address: Not reported
 Permittee PO Box: Not reported
 Permittee City,St,Zip: Not reported
 Category Description: Construction Activity Stormwater (GP) (5G3)
 Date Permit Application Received: Not reported
 Date Draft Permit Issued: Not reported
 Date Final Permit Issued: Not reported
 Date Final Permit Effective: Not reported
 Date Final Permit Expires: 02/28/2022
 PI Number: 770363
 Regional Office: Central
 Permit Category: Not reported

F38
WSW
1/8-1/4
0.187 mi.
986 ft.

HALLS WAREHOUSE CORP
112 TRUMAN DR
EDISON TWP, NJ 08817
Site 1 of 4 in cluster F

NJ UST U000370670
N/A

Relative:
Higher
Actual:
102 ft.

UST:
 Facility ID: 019587

Contact:
 Owner Name: Not Identified Not Identified
 Organization: Not Identified
 Contact Type(UST Reg): Facility Operator
 Contact Address (UST Reg): Not reported
 Contact Address 2 (UST Reg): Not reported
 Contact City,St,Zip (UST Reg): Not reported

Owner Name: JIM FODOR

Map ID
Direction
Distance
Elevation

MAP FINDINGS

Site

Database(s)

EDR ID Number
EPA ID Number

HALLS WAREHOUSE CORP (Continued)

U000370670

Organization: ROKORA PROPERTY MANAGEMENT
Contact Type(UST Reg): Tank Owner
Contact Address (UST Reg): 1030 CLIFTON AVE
Contact Address 2 (UST Reg): Not reported
Contact City,St,Zip (UST Reg): Clifton, NJ 07013

Tanks:

Tank Id: TANK-1
Tank Number: 1
Tank Status: Removed
Tank Status Date: 04/17/1991
Install Date: 01/01/1981
Tank Contents: Heating Oil (No. 2)
Tank Size: 15330
Tank Compliance: No
Overfill: No
Compliance Monitoring?: No
Overfill Protection: No
Spill Containment: No
Tank Wellhead Protection: Not reported
Tank/Pipe Construction Type: Pipe CONVERSION (NON-NULLABLE)
Tank/Pipe Construction Type: Tank Bare steel
Tank/Pipe Monitor: Pipe None
Tank/Pipe Monitor: Tank None

F39
WSW
1/8-1/4
0.187 mi.
986 ft.

MENASHA PACKAGING CO LLC
112 TRUMAN DR
EDISON, NJ 08817
Site 2 of 4 in cluster F

RCRA-LQG **1012184433**
NJR000073726

Relative:
Higher
Actual:
102 ft.

RCRA-LQG:
Date form received by agency: 2016-03-14 00:00:00.0
Facility name: MENASHA PACKAGING CO LLC
Facility address: 112 TRUMAN DR
EDISON, NJ 08817
EPA ID: NJR000073726
Contact: BILL ROSS
Contact address: 112 TRUMAN
EDISON, NJ 08817
Contact country: US
Contact telephone: 717-866-9955
Contact email: BILL.ROSS@MENASHA.COM
EPA Region: 02
Land type: Private
Classification: Large Quantity Generator
Description: Handler: generates 1,000 kg or more of hazardous waste during any calendar month; or generates more than 1 kg of acutely hazardous waste during any calendar month; or generates more than 100 kg of any residue or contaminated soil, waste or other debris resulting from the cleanup of a spill, into or on any land or water, of acutely hazardous waste during any calendar month; or generates 1 kg or less of acutely hazardous waste during any calendar month, and accumulates more than 1 kg of acutely hazardous waste at any time; or generates 100 kg or less of any residue or contaminated soil, waste or other debris resulting from the cleanup of a spill, into or on any land or water, of acutely

Map ID
Direction
Distance
Elevation

MAP FINDINGS

Site

Database(s)

EDR ID Number
EPA ID Number

MENASHA PACKAGING CO LLC (Continued)

1012184433

hazardous waste during any calendar month, and accumulates more than 100 kg of that material at any time

Owner/Operator Summary:

Owner/operator name: MENASHA PACKAGING LLC
Owner/operator address: 1645 BERGSTROM RD
NEENAH, WI 54956
Owner/operator country: US
Owner/operator telephone: 920-751-1000
Owner/operator email: Not reported
Owner/operator fax: Not reported
Owner/operator extension: Not reported
Legal status: Private
Owner/Operator Type: Operator
Owner/Op start date: 2016-03-14 00:00:00.
Owner/Op end date: Not reported

Owner/operator name: MENASHA PACKAGING LLC
Owner/operator address: 1645 BERGSTROM RD
NEENAH, WI 54956
Owner/operator country: US
Owner/operator telephone: 920-751-1000
Owner/operator email: Not reported
Owner/operator fax: Not reported
Owner/operator extension: Not reported
Legal status: Other
Owner/Operator Type: Owner
Owner/Op start date: 2016-03-14 00:00:00.
Owner/Op end date: Not reported

Handler Activities Summary:

U.S. importer of hazardous waste: No
Mixed waste (haz. and radioactive): No
Recycler of hazardous waste: No
Transporter of hazardous waste: No
Treater, storer or disposer of HW: No
Underground injection activity: No
On-site burner exemption: No
Furnace exemption: No
Used oil fuel burner: No
Used oil processor: No
User oil refiner: No
Used oil fuel marketer to burner: No
Used oil Specification marketer: No
Used oil transfer facility: No
Used oil transporter: No

Historical Generators:

Date form received by agency: 2016-02-29 00:00:00.0
Site name: MENASHA PACKAGING
Classification: Large Quantity Generator

Date form received by agency: 2014-10-02 00:00:00.0
Site name: MENASHA PACKAGING CO LLC
Classification: Large Quantity Generator

Map ID
 Direction
 Distance
 Elevation

MAP FINDINGS

EDR ID Number
 EPA ID Number

MENASHA PACKAGING CO LLC (Continued)

1012184433

Date form received by agency: 2009-05-20 00:00:00
 Site name: RAND DIVERSIFIED
 Classification: Not a generator, verified

Hazardous Waste Summary:

- . Waste code: D001
- . Waste name: IGNITABLE WASTE

- . Waste code: D002
- . Waste name: CORROSIVE WASTE

- . Waste code: D010
- . Waste name: SELENIUM

Biennial Reports:

Last Biennial Reporting Year: 2017

Annual Waste Handled:

Waste code: D001
 Waste name: IGNITABLE HAZARDOUS WASTES ARE THOSE WASTES WHICH HAVE A FLASHPOINT OF LESS THAN 140 DEGREES FAHRENHEIT AS DETERMINED BY A PENSKEY-MARTENS CLOSED CUP FLASH POINT TESTER. ANOTHER METHOD OF DETERMINING THE FLASH POINT OF A WASTE IS TO REVIEW THE MATERIAL SAFETY DATA SHEET, WHICH CAN BE OBTAINED FROM THE MANUFACTURER OR DISTRIBUTOR OF THE MATERIAL. LACQUER THINNER IS AN EXAMPLE OF A COMMONLY USED SOLVENT WHICH WOULD BE CONSIDERED AS IGNITABLE HAZARDOUS WASTE.

Amount (Lbs): 89213

Violation Status: No violations found

F40
WSW
1/8-1/4
0.187 mi.
986 ft.

RAND DIVERSIFIED INC
112 TRUMAN DR
EDISON, NJ 08817
Site 3 of 4 in cluster F

NJ NJEMS S113561200
NJ MANIFEST N/A

Relative:
Higher
Actual:
102 ft.

NJEMS:
 Name: RAND DIVERSIFIED INC
 Address: 112 TRUMAN DR
 City,State,Zip: EDISON, NJ 08817
 Site Id: 402074
 Municipality: EDISON TWP
 Municipality Name From Spatial Overlay: EDISON TWP
 GNIS Civil Code For Municipality: 882166
 Municipal Code (NJ-1040): 1205
 X Coord: 513367
 Y Coord: 615415
 Coord System: NJ STATE PLANE (NAD83) - USFEET
 Coord Type: Exact Address Match
 Coord Origin: DEP-GIS
 State Standard Numeric Code From Spatial Overlay: 1205
 Unique Feature Number For Municipality From Spatial Overlay: 3402320230
 Eleven Digit Hydrologic Unit Code From Spatial Overlay: 02030105120
 Fourteen Digit Hydrologic Unit Code From Spatial Overlay: 02030105120170
 Watershed Management Area Number From Spatial Overlay: 09
 Watershed Management Area Name From Spatial Overlay: Lower Raritan, South River, and Lawrence

Map ID
Direction
Distance
Elevation

MAP FINDINGS

Site

Database(s)

EDR ID Number
EPA ID Number

RAND DIVERSIFIED INC (Continued)

S113561200

Water Region Code From Spatial Overlay: 2
Water Region Name From Spatial Overlay: Raritan
Sub Watershed Name From Overlay: Raritan R Lwr (Lawrence Bk to Mile Run)
Watershed Name From Spatial Overlay: Raritan R Lower (Lawrence to Millstone)

Name: MENASHA RAND GROUP
Address: 112 TRUMAN DR
City,State,Zip: EDISON, NJ 08817
Site Id: 486895
Municipality: EDISON TWP
Municipality Name From Spatial Overlay: EDISON TWP
GNIS Civil Code For Municipality: 882166
Municipal Code (NJ-1040): 1205
X Coord: 513367
Y Coord: 615415
Coord System: NJ STATE PLANE (NAD83) - USFEET
Coord Type: Exact Address Match
Coord Orign: DEP-GIS
State Standard Numeric Code From Spatial Overlay: 1205
Unique Feature Number For Municipality From Spatial Overlay: 3402320230
Eleven Digit Hydrologic Unit Code From Spatial Overlay): 02030105120
Fourteen Digit Hydrologic Unit Code From Spatial Overlay: 02030105120170
Watershed Management Area Number From Spatial Overlay: 09
Watershed Management Area Name From Spatial Overlay: Lower Raritan, South River, and Lawrence
Water Region Code From Spatial Overlay: 2
Water Region Name From Spatial Overlay: Raritan
Sub Watershed Name From Overlay: Raritan R Lwr (Lawrence Bk to Mile Run)
Watershed Name From Spatial Overlay: Raritan R Lower (Lawrence to Millstone)

Name: TOMMY NILFIGER SPORTSWEAR INC
Address: 112 TRUMAN DR
City,State,Zip: EDISON, NJ 08878
Site Id: 25249
Municipality: EDISON TWP
Municipality Name From Spatial Overlay: EDISON TWP
GNIS Civil Code For Municipality: 882166
Municipal Code (NJ-1040): 1205
X Coord: 513405
Y Coord: 615418
Coord System: NJ STATE PLANE (NAD83) - USFEET
Coord Type: GPS
Coord Orign: DEP-GIS
State Standard Numeric Code From Spatial Overlay: 1205
Unique Feature Number For Municipality From Spatial Overlay: 3402320230
Eleven Digit Hydrologic Unit Code From Spatial Overlay): 02030105120
Fourteen Digit Hydrologic Unit Code From Spatial Overlay: 02030105120170
Watershed Management Area Number From Spatial Overlay: 09
Watershed Management Area Name From Spatial Overlay: Lower Raritan, South River, and Lawrence
Water Region Code From Spatial Overlay: 2
Water Region Name From Spatial Overlay: Raritan
Sub Watershed Name From Overlay: Raritan R Lwr (Lawrence Bk to Mile Run)
Watershed Name From Spatial Overlay: Raritan R Lower (Lawrence to Millstone)

NJ MANIFEST:
EPA Id: NJR000073726
Mail Address: TRUMAN DR
Mail City/State/Zip: EDISON, NJ 08817

Map ID
Direction
Distance
Elevation

MAP FINDINGS

Site

Database(s)

EDR ID Number
EPA ID Number

RAND DIVERSIFIED INC (Continued)

S113561200

Facility Phone: Not reported
Emergency Phone: Not reported
Contact: JACK F GARDA
Comments: Not reported
SIC Code: Not reported
County: NJ023
Municipal: Not reported
Previous EPA Id: Not reported
Gen Flag: Not reported
Trans Flag: Not reported
TSD Flag: Not reported
Name Change: Not reported
Date Change: Not reported

Manifest:

Manifest Number: 000291467VES
EPA ID: NJR000073726
Date Shipped: 08/13/2009
TSD EPA ID: NJD980536593
Transporter EPA ID: NJD080631369
Transporter 2 EPA ID: Not reported
Transporter 3 EPA ID: Not reported
Transporter 4 EPA ID: Not reported
Transporter 5 EPA ID: Not reported
Transporter 6 EPA ID: Not reported
Transporter 7 EPA ID: Not reported
Transporter 8 EPA ID: Not reported
Transporter 9 EPA ID: Not reported
Transporter 10 EPA ID: Not reported
Date Trans1 Transported Waste: 08/13/2009
Date Trans2 Transported Waste: Not reported
Date Trans3 Transported Waste: Not reported
Date Trans4 Transported Waste: Not reported
Date Trans5 Transported Waste: Not reported
Date Trans6 Transported Waste: Not reported
Date Trans7 Transported Waste: Not reported
Date Trans8 Transported Waste: Not reported
Date Trans9 Transported Waste: Not reported
Date Trans10 Transported Waste: Not reported
Date TSD Received Waste: 08/13/2009
TSD EPA Facility Name: Not reported
QTY Units: Not reported
Transporter SEQ ID: Not reported
Transporter-1 Date: Not reported
Waste SEQ ID: Not reported
Waste Type Code 2: Not reported
Waste Type Code 3: Not reported
Waste Type Code 4: Not reported
Waste Type Code 5: Not reported
Waste Type Code 6: Not reported
Date Accepted: Not reported
Manifest Discrepancy Type: Not reported
Data Entry Number: Not reported
Was Load Rejected: EDISON, NJ 08817
Reason Load Was Rejected: Not reported

Waste:

Manifest Year: Not reported

Map ID
Direction
Distance
Elevation

MAP FINDINGS

Site

Database(s)

EDR ID Number
EPA ID Number

RAND DIVERSIFIED INC (Continued)

S113561200

Waste Code: D010
Hand Code: H141
Quantity: 1600 P

Manifest Number: 000517059VES
EPA ID: NJR000073726
Date Shipped: 5/29/2012
TSDf EPA ID: ILD098642424
Transporter EPA ID: NJD080631369
Transporter 2 EPA ID: Not reported
Transporter 3 EPA ID: Not reported
Transporter 4 EPA ID: Not reported
Transporter 5 EPA ID: Not reported
Transporter 6 EPA ID: Not reported
Transporter 7 EPA ID: Not reported
Transporter 8 EPA ID: Not reported
Transporter 9 EPA ID: Not reported
Transporter 10 EPA ID: Not reported
Date Trans1 Transported Waste: Not reported
Date Trans2 Transported Waste: Not reported
Date Trans3 Transported Waste: Not reported
Date Trans4 Transported Waste: Not reported
Date Trans5 Transported Waste: Not reported
Date Trans6 Transported Waste: Not reported
Date Trans7 Transported Waste: Not reported
Date Trans8 Transported Waste: Not reported
Date Trans9 Transported Waste: Not reported
Date Trans10 Transported Waste: Not reported
Date TSDf Received Waste: Not reported
TSDf EPA Facility Name: Not reported
QTY Units: Not reported
Transporter SEQ ID: Not reported
Transporter-1 Date: Not reported
Waste SEQ ID: Not reported
Waste Type Code 2: Not reported
Waste Type Code 3: Not reported
Waste Type Code 4: Not reported
Waste Type Code 5: Not reported
Waste Type Code 6: Not reported
Date Accepted: Not reported
Manifest Discrepancy Type: Not reported
Data Entry Number: Not reported
Was Load Rejected: EDISON, NJ 08817
Reason Load Was Rejected: Not reported

Waste:
Manifest Year: Not reported
Waste Code: D010
Hand Code: Not reported
Quantity: 370.00 Pounds

Manifest Number: 000161773VES
EPA ID: NJR000073726
Date Shipped: 10/19/2009
TSDf EPA ID: NJD980536593
Transporter EPA ID: NJD080631369

Map ID
Direction
Distance
Elevation

MAP FINDINGS

Site

Database(s)

EDR ID Number
EPA ID Number

RAND DIVERSIFIED INC (Continued)

S113561200

Transporter 2 EPA ID: Not reported
Transporter 3 EPA ID: Not reported
Transporter 4 EPA ID: Not reported
Transporter 5 EPA ID: Not reported
Transporter 6 EPA ID: Not reported
Transporter 7 EPA ID: Not reported
Transporter 8 EPA ID: Not reported
Transporter 9 EPA ID: Not reported
Transporter 10 EPA ID: Not reported
Date Trans1 Transported Waste: 10/19/2009
Date Trans2 Transported Waste: Not reported
Date Trans3 Transported Waste: Not reported
Date Trans4 Transported Waste: Not reported
Date Trans5 Transported Waste: Not reported
Date Trans6 Transported Waste: Not reported
Date Trans7 Transported Waste: Not reported
Date Trans8 Transported Waste: Not reported
Date Trans9 Transported Waste: Not reported
Date Trans10 Transported Waste: Not reported
Date TSDf Received Waste: 10/19/2009
TSDf EPA Facility Name: Not reported
QTY Units: Not reported
Transporter SEQ ID: Not reported
Transporter-1 Date: Not reported
Waste SEQ ID: Not reported
Waste Type Code 2: Not reported
Waste Type Code 3: Not reported
Waste Type Code 4: Not reported
Waste Type Code 5: Not reported
Waste Type Code 6: Not reported
Date Accepted: Not reported
Manifest Discrepancy Type: Not reported
Data Entry Number: Not reported
Was Load Rejected: EDISON, NJ 08817
Reason Load Was Rejected: Not reported

Waste:

Manifest Year: Not reported
Waste Code: D010
Hand Code: H141
Quantity: 1600 P

Manifest Number: 014346669JJK
EPA ID: NJR000073726
Date Shipped: 5/14/2015
TSDf EPA ID: PAD085690592
Transporter EPA ID: NJD054126164
Transporter 2 EPA ID: Not reported
Transporter 3 EPA ID: Not reported
Transporter 4 EPA ID: Not reported
Transporter 5 EPA ID: Not reported
Transporter 6 EPA ID: Not reported
Transporter 7 EPA ID: Not reported
Transporter 8 EPA ID: Not reported
Transporter 9 EPA ID: Not reported
Transporter 10 EPA ID: Not reported
Date Trans1 Transported Waste: Not reported

Map ID
Direction
Distance
Elevation

MAP FINDINGS

Site

Database(s)

EDR ID Number
EPA ID Number

RAND DIVERSIFIED INC (Continued)

S113561200

Date Trans2 Transported Waste: Not reported
Date Trans3 Transported Waste: Not reported
Date Trans4 Transported Waste: Not reported
Date Trans5 Transported Waste: Not reported
Date Trans6 Transported Waste: Not reported
Date Trans7 Transported Waste: Not reported
Date Trans8 Transported Waste: Not reported
Date Trans9 Transported Waste: Not reported
Date Trans10 Transported Waste: Not reported
Date TSDF Received Waste: Not reported
TSDF EPA Facility Name: Not reported
QTY Units: Not reported
Transporter SEQ ID: Not reported
Transporter-1 Date: Not reported
Waste SEQ ID: Not reported
Waste Type Code 2: Not reported
Waste Type Code 3: Not reported
Waste Type Code 4: Not reported
Waste Type Code 5: Not reported
Waste Type Code 6: Not reported
Date Accepted: Not reported
Manifest Discrepancy Type: Not reported
Data Entry Number: Not reported
Was Load Rejected: EDISON, NJ 08817
Reason Load Was Rejected: Not reported

Manifest Number: 000514464VES
EPA ID: NJR000073726
Date Shipped: 11/15/2012
TSDF EPA ID: NJD980536593
Transporter EPA ID: NJD080631369
Transporter 2 EPA ID: Not reported
Transporter 3 EPA ID: Not reported
Transporter 4 EPA ID: Not reported
Transporter 5 EPA ID: Not reported
Transporter 6 EPA ID: Not reported
Transporter 7 EPA ID: Not reported
Transporter 8 EPA ID: Not reported
Transporter 9 EPA ID: Not reported
Transporter 10 EPA ID: Not reported
Date Trans1 Transported Waste: Not reported
Date Trans2 Transported Waste: Not reported
Date Trans3 Transported Waste: Not reported
Date Trans4 Transported Waste: Not reported
Date Trans5 Transported Waste: Not reported
Date Trans6 Transported Waste: Not reported
Date Trans7 Transported Waste: Not reported
Date Trans8 Transported Waste: Not reported
Date Trans9 Transported Waste: Not reported
Date Trans10 Transported Waste: Not reported
Date TSDF Received Waste: Not reported
TSDF EPA Facility Name: Not reported
QTY Units: Not reported
Transporter SEQ ID: Not reported
Transporter-1 Date: Not reported
Waste SEQ ID: Not reported
Waste Type Code 2: Not reported

Map ID
Direction
Distance
Elevation

MAP FINDINGS

Site

Database(s)

EDR ID Number
EPA ID Number

RAND DIVERSIFIED INC (Continued)

S113561200

Waste Type Code 3: Not reported
Waste Type Code 4: Not reported
Waste Type Code 5: Not reported
Waste Type Code 6: Not reported
Date Accepted: Not reported
Manifest Discrepancy Type: Not reported
Data Entry Number: Not reported
Was Load Rejected: EDISON, NJ 08817
Reason Load Was Rejected: Not reported

Waste:

Manifest Year: Not reported
Waste Code: D010
Hand Code: Not reported
Quantity: 500.00 Pounds

Manifest Number: 001030409VES
EPA ID: NJR000073726
Date Shipped: 3/22/2016
TSDF EPA ID: NJD980536593
Transporter EPA ID: NJD080631369
Transporter 2 EPA ID: Not reported
Transporter 3 EPA ID: Not reported
Transporter 4 EPA ID: Not reported
Transporter 5 EPA ID: Not reported
Transporter 6 EPA ID: Not reported
Transporter 7 EPA ID: Not reported
Transporter 8 EPA ID: Not reported
Transporter 9 EPA ID: Not reported
Transporter 10 EPA ID: Not reported
Date Trans1 Transported Waste: Not reported
Date Trans2 Transported Waste: Not reported
Date Trans3 Transported Waste: Not reported
Date Trans4 Transported Waste: Not reported
Date Trans5 Transported Waste: Not reported
Date Trans6 Transported Waste: Not reported
Date Trans7 Transported Waste: Not reported
Date Trans8 Transported Waste: Not reported
Date Trans9 Transported Waste: Not reported
Date Trans10 Transported Waste: Not reported
Date TSDF Received Waste: Not reported
TSDF EPA Facility Name: Not reported
QTY Units: Not reported
Transporter SEQ ID: Not reported
Transporter-1 Date: Not reported
Waste SEQ ID: Not reported
Waste Type Code 2: Not reported
Waste Type Code 3: Not reported
Waste Type Code 4: Not reported
Waste Type Code 5: Not reported
Waste Type Code 6: Not reported
Date Accepted: Not reported
Manifest Discrepancy Type: Not reported
Data Entry Number: Not reported
Was Load Rejected: EDISON, NJ 08817
Reason Load Was Rejected: Not reported

Map ID
Direction
Distance
Elevation

MAP FINDINGS

Site

Database(s)

EDR ID Number
EPA ID Number

RAND DIVERSIFIED INC (Continued)

S113561200

Manifest Number: 000410315VES
EPA ID: NJR000073726
Date Shipped: 3/15/2011
TSDF EPA ID: NJD980536593
Transporter EPA ID: NJD080631369
Transporter 2 EPA ID: NJD000692061
Transporter 3 EPA ID: Not reported
Transporter 4 EPA ID: Not reported
Transporter 5 EPA ID: Not reported
Transporter 6 EPA ID: Not reported
Transporter 7 EPA ID: Not reported
Transporter 8 EPA ID: Not reported
Transporter 9 EPA ID: Not reported
Transporter 10 EPA ID: Not reported
Date Trans1 Transported Waste: Not reported
Date Trans2 Transported Waste: Not reported
Date Trans3 Transported Waste: Not reported
Date Trans4 Transported Waste: Not reported
Date Trans5 Transported Waste: Not reported
Date Trans6 Transported Waste: Not reported
Date Trans7 Transported Waste: Not reported
Date Trans8 Transported Waste: Not reported
Date Trans9 Transported Waste: Not reported
Date Trans10 Transported Waste: Not reported
Date TSDF Received Waste: Not reported
TSDF EPA Facility Name: Not reported
QTY Units: Not reported
Transporter SEQ ID: Not reported
Transporter-1 Date: Not reported
Waste SEQ ID: Not reported
Waste Type Code 2: Not reported
Waste Type Code 3: Not reported
Waste Type Code 4: Not reported
Waste Type Code 5: Not reported
Waste Type Code 6: Not reported
Date Accepted: Not reported
Manifest Discrepancy Type: Not reported
Data Entry Number: Not reported
Was Load Rejected: EDISON, NJ 08817
Reason Load Was Rejected: Not reported

Waste:

Manifest Year: Not reported
Waste Code: D010
Hand Code: H141
Quantity: 250.00 Pounds

Manifest Number: 000161735VES
EPA ID: NJR000073726
Date Shipped: 09/15/2009
TSDF EPA ID: NJD980536593
Transporter EPA ID: NJD080631369
Transporter 2 EPA ID: Not reported
Transporter 3 EPA ID: Not reported
Transporter 4 EPA ID: Not reported
Transporter 5 EPA ID: Not reported
Transporter 6 EPA ID: Not reported

Map ID
Direction
Distance
Elevation

MAP FINDINGS

Site

Database(s)

EDR ID Number
EPA ID Number

RAND DIVERSIFIED INC (Continued)

S113561200

Transporter 7 EPA ID: Not reported
Transporter 8 EPA ID: Not reported
Transporter 9 EPA ID: Not reported
Transporter 10 EPA ID: Not reported
Date Trans1 Transported Waste: 09/15/2009
Date Trans2 Transported Waste: Not reported
Date Trans3 Transported Waste: Not reported
Date Trans4 Transported Waste: Not reported
Date Trans5 Transported Waste: Not reported
Date Trans6 Transported Waste: Not reported
Date Trans7 Transported Waste: Not reported
Date Trans8 Transported Waste: Not reported
Date Trans9 Transported Waste: Not reported
Date Trans10 Transported Waste: Not reported
Date TSDF Received Waste: 09/15/2009
TSDF EPA Facility Name: Not reported
QTY Units: Not reported
Transporter SEQ ID: Not reported
Transporter-1 Date: Not reported
Waste SEQ ID: Not reported
Waste Type Code 2: Not reported
Waste Type Code 3: Not reported
Waste Type Code 4: Not reported
Waste Type Code 5: Not reported
Waste Type Code 6: Not reported
Date Accepted: Not reported
Manifest Discrepancy Type: Not reported
Data Entry Number: Not reported
Was Load Rejected: EDISON, NJ 08817
Reason Load Was Rejected: Not reported

Waste:

Manifest Year: Not reported
Waste Code: D010
Hand Code: H141
Quantity: 1600 P

Manifest Number: 000682987VES
EPA ID: NJR000073726
Date Shipped: 10/1/2012
TSDF EPA ID: NJD980536593
Transporter EPA ID: NJD080631369
Transporter 2 EPA ID: Not reported
Transporter 3 EPA ID: Not reported
Transporter 4 EPA ID: Not reported
Transporter 5 EPA ID: Not reported
Transporter 6 EPA ID: Not reported
Transporter 7 EPA ID: Not reported
Transporter 8 EPA ID: Not reported
Transporter 9 EPA ID: Not reported
Transporter 10 EPA ID: Not reported
Date Trans1 Transported Waste: Not reported
Date Trans2 Transported Waste: Not reported
Date Trans3 Transported Waste: Not reported
Date Trans4 Transported Waste: Not reported
Date Trans5 Transported Waste: Not reported
Date Trans6 Transported Waste: Not reported

Map ID
Direction
Distance
Elevation

MAP FINDINGS

Site

Database(s)

EDR ID Number
EPA ID Number

RAND DIVERSIFIED INC (Continued)

S113561200

Date Trans7 Transported Waste: Not reported
Date Trans8 Transported Waste: Not reported
Date Trans9 Transported Waste: Not reported
Date Trans10 Transported Waste: Not reported
Date TSDF Received Waste: Not reported
TSDF EPA Facility Name: Not reported
QTY Units: Not reported
Transporter SEQ ID: Not reported
Transporter-1 Date: Not reported
Waste SEQ ID: Not reported
Waste Type Code 2: Not reported
Waste Type Code 3: Not reported
Waste Type Code 4: Not reported
Waste Type Code 5: Not reported
Waste Type Code 6: Not reported
Date Accepted: Not reported
Manifest Discrepancy Type: Not reported
Data Entry Number: Not reported
Was Load Rejected: EDISON, NJ 08817
Reason Load Was Rejected: Not reported

Waste:

Manifest Year: Not reported
Waste Code: D010
Hand Code: Not reported
Quantity: 568.00 Pounds

Manifest Number: 000924975VES
EPA ID: NJR000073726
Date Shipped: 3/9/2015
TSDF EPA ID: NJD980536593
Transporter EPA ID: NJD080631369
Transporter 2 EPA ID: Not reported
Transporter 3 EPA ID: Not reported
Transporter 4 EPA ID: Not reported
Transporter 5 EPA ID: Not reported
Transporter 6 EPA ID: Not reported
Transporter 7 EPA ID: Not reported
Transporter 8 EPA ID: Not reported
Transporter 9 EPA ID: Not reported
Transporter 10 EPA ID: Not reported
Date Trans1 Transported Waste: Not reported
Date Trans2 Transported Waste: Not reported
Date Trans3 Transported Waste: Not reported
Date Trans4 Transported Waste: Not reported
Date Trans5 Transported Waste: Not reported
Date Trans6 Transported Waste: Not reported
Date Trans7 Transported Waste: Not reported
Date Trans8 Transported Waste: Not reported
Date Trans9 Transported Waste: Not reported
Date Trans10 Transported Waste: Not reported
Date TSDF Received Waste: Not reported
TSDF EPA Facility Name: Not reported
QTY Units: Not reported
Transporter SEQ ID: Not reported
Transporter-1 Date: Not reported
Waste SEQ ID: Not reported

Map ID
Direction
Distance
Elevation

MAP FINDINGS

Site

Database(s)

EDR ID Number
EPA ID Number

RAND DIVERSIFIED INC (Continued)

S113561200

Waste Type Code 2: Not reported
Waste Type Code 3: Not reported
Waste Type Code 4: Not reported
Waste Type Code 5: Not reported
Waste Type Code 6: Not reported
Date Accepted: Not reported
Manifest Discrepancy Type: Not reported
Data Entry Number: Not reported
Was Load Rejected: EDISON, NJ 08817
Reason Load Was Rejected: Not reported

Manifest Number: 000212177VES
EPA ID: NJR000073726
Date Shipped: 07/08/2009
TSDf EPA ID: NJD980536593
Transporter EPA ID: NJD080631369
Transporter 2 EPA ID: Not reported
Transporter 3 EPA ID: Not reported
Transporter 4 EPA ID: Not reported
Transporter 5 EPA ID: Not reported
Transporter 6 EPA ID: Not reported
Transporter 7 EPA ID: Not reported
Transporter 8 EPA ID: Not reported
Transporter 9 EPA ID: Not reported
Transporter 10 EPA ID: Not reported
Date Trans1 Transported Waste: 07/08/2009
Date Trans2 Transported Waste: Not reported
Date Trans3 Transported Waste: Not reported
Date Trans4 Transported Waste: Not reported
Date Trans5 Transported Waste: Not reported
Date Trans6 Transported Waste: Not reported
Date Trans7 Transported Waste: Not reported
Date Trans8 Transported Waste: Not reported
Date Trans9 Transported Waste: Not reported
Date Trans10 Transported Waste: Not reported
Date TSDf Received Waste: 07/08/2009
TSDf EPA Facility Name: Not reported
QTY Units: Not reported
Transporter SEQ ID: Not reported
Transporter-1 Date: Not reported
Waste SEQ ID: Not reported
Waste Type Code 2: Not reported
Waste Type Code 3: Not reported
Waste Type Code 4: Not reported
Waste Type Code 5: Not reported
Waste Type Code 6: Not reported
Date Accepted: Not reported
Manifest Discrepancy Type: Not reported
Data Entry Number: Not reported
Was Load Rejected: EDISON, NJ 08817
Reason Load Was Rejected: Not reported

Waste:
Manifest Year: Not reported
Waste Code: D010
Hand Code: H141
Quantity: 1600 P

Map ID
Direction
Distance
Elevation

MAP FINDINGS

Site

Database(s)

EDR ID Number
EPA ID Number

RAND DIVERSIFIED INC (Continued)

S113561200

Manifest Number: 000528717VES
EPA ID: NJR000073726
Date Shipped: 7/16/2015
TSDf EPA ID: NJD980536593
Transporter EPA ID: NJD080631369
Transporter 2 EPA ID: Not reported
Transporter 3 EPA ID: Not reported
Transporter 4 EPA ID: Not reported
Transporter 5 EPA ID: Not reported
Transporter 6 EPA ID: Not reported
Transporter 7 EPA ID: Not reported
Transporter 8 EPA ID: Not reported
Transporter 9 EPA ID: Not reported
Transporter 10 EPA ID: Not reported
Date Trans1 Transported Waste: Not reported
Date Trans2 Transported Waste: Not reported
Date Trans3 Transported Waste: Not reported
Date Trans4 Transported Waste: Not reported
Date Trans5 Transported Waste: Not reported
Date Trans6 Transported Waste: Not reported
Date Trans7 Transported Waste: Not reported
Date Trans8 Transported Waste: Not reported
Date Trans9 Transported Waste: Not reported
Date Trans10 Transported Waste: Not reported
Date TSDf Received Waste: Not reported
TSDf EPA Facility Name: Not reported
QTY Units: Not reported
Transporter SEQ ID: Not reported
Transporter-1 Date: Not reported
Waste SEQ ID: Not reported
Waste Type Code 2: Not reported
Waste Type Code 3: Not reported
Waste Type Code 4: Not reported
Waste Type Code 5: Not reported
Waste Type Code 6: Not reported
Date Accepted: Not reported
Manifest Discrepancy Type: Not reported
Data Entry Number: Not reported
Was Load Rejected: EDISON, NJ 08817
Reason Load Was Rejected: Not reported

Manifest Number: 000925750VES
EPA ID: NJR000073726
Date Shipped: 10/6/2015
TSDf EPA ID: NJD980536593
Transporter EPA ID: NJD000692061
Transporter 2 EPA ID: Not reported
Transporter 3 EPA ID: Not reported
Transporter 4 EPA ID: Not reported
Transporter 5 EPA ID: Not reported
Transporter 6 EPA ID: Not reported
Transporter 7 EPA ID: Not reported
Transporter 8 EPA ID: Not reported
Transporter 9 EPA ID: Not reported
Transporter 10 EPA ID: Not reported
Date Trans1 Transported Waste: Not reported
Date Trans2 Transported Waste: Not reported

Map ID
Direction
Distance
Elevation

MAP FINDINGS

Site

Database(s)

EDR ID Number
EPA ID Number

RAND DIVERSIFIED INC (Continued)

S113561200

Date Trans3 Transported Waste: Not reported
Date Trans4 Transported Waste: Not reported
Date Trans5 Transported Waste: Not reported
Date Trans6 Transported Waste: Not reported
Date Trans7 Transported Waste: Not reported
Date Trans8 Transported Waste: Not reported
Date Trans9 Transported Waste: Not reported
Date Trans10 Transported Waste: Not reported
Date TSDF Received Waste: Not reported
TSDF EPA Facility Name: Not reported
QTY Units: Not reported
Transporter SEQ ID: Not reported
Transporter-1 Date: Not reported
Waste SEQ ID: Not reported
Waste Type Code 2: Not reported
Waste Type Code 3: Not reported
Waste Type Code 4: Not reported
Waste Type Code 5: Not reported
Waste Type Code 6: Not reported
Date Accepted: Not reported
Manifest Discrepancy Type: Not reported
Data Entry Number: Not reported
Was Load Rejected: EDISON, NJ 08817
Reason Load Was Rejected: Not reported

Manifest Number: 001030410VES
EPA ID: NJR000073726
Date Shipped: 3/22/2016
TSDF EPA ID: NJD980536593
Transporter EPA ID: NJD080631369
Transporter 2 EPA ID: Not reported
Transporter 3 EPA ID: Not reported
Transporter 4 EPA ID: Not reported
Transporter 5 EPA ID: Not reported
Transporter 6 EPA ID: Not reported
Transporter 7 EPA ID: Not reported
Transporter 8 EPA ID: Not reported
Transporter 9 EPA ID: Not reported
Transporter 10 EPA ID: Not reported
Date Trans1 Transported Waste: Not reported
Date Trans2 Transported Waste: Not reported
Date Trans3 Transported Waste: Not reported
Date Trans4 Transported Waste: Not reported
Date Trans5 Transported Waste: Not reported
Date Trans6 Transported Waste: Not reported
Date Trans7 Transported Waste: Not reported
Date Trans8 Transported Waste: Not reported
Date Trans9 Transported Waste: Not reported
Date Trans10 Transported Waste: Not reported
Date TSDF Received Waste: Not reported
TSDF EPA Facility Name: Not reported
QTY Units: Not reported
Transporter SEQ ID: Not reported
Transporter-1 Date: Not reported
Waste SEQ ID: Not reported
Waste Type Code 2: Not reported
Waste Type Code 3: Not reported

Map ID
Direction
Distance
Elevation

MAP FINDINGS

Site

Database(s)

EDR ID Number
EPA ID Number

RAND DIVERSIFIED INC (Continued)

S113561200

Waste Type Code 4: Not reported
Waste Type Code 5: Not reported
Waste Type Code 6: Not reported
Date Accepted: Not reported
Manifest Discrepancy Type: Not reported
Data Entry Number: Not reported
Was Load Rejected: EDISON, NJ 08817
Reason Load Was Rejected: Not reported

Manifest Number: 015545391JJK
EPA ID: NJR000073726
Date Shipped: 2/11/2016
TSDf EPA ID: PAD085690592
Transporter EPA ID: NJR000063677
Transporter 2 EPA ID: Not reported
Transporter 3 EPA ID: Not reported
Transporter 4 EPA ID: Not reported
Transporter 5 EPA ID: Not reported
Transporter 6 EPA ID: Not reported
Transporter 7 EPA ID: Not reported
Transporter 8 EPA ID: Not reported
Transporter 9 EPA ID: Not reported
Transporter 10 EPA ID: Not reported
Date Trans1 Transported Waste: Not reported
Date Trans2 Transported Waste: Not reported
Date Trans3 Transported Waste: Not reported
Date Trans4 Transported Waste: Not reported
Date Trans5 Transported Waste: Not reported
Date Trans6 Transported Waste: Not reported
Date Trans7 Transported Waste: Not reported
Date Trans8 Transported Waste: Not reported
Date Trans9 Transported Waste: Not reported
Date Trans10 Transported Waste: Not reported
Date TSDf Received Waste: Not reported
TSDf EPA Facility Name: Not reported
QTY Units: Not reported
Transporter SEQ ID: Not reported
Transporter-1 Date: Not reported
Waste SEQ ID: Not reported
Waste Type Code 2: Not reported
Waste Type Code 3: Not reported
Waste Type Code 4: Not reported
Waste Type Code 5: Not reported
Waste Type Code 6: Not reported
Date Accepted: Not reported
Manifest Discrepancy Type: Not reported
Data Entry Number: Not reported
Was Load Rejected: EDISON, NJ 08817
Reason Load Was Rejected: Not reported

Manifest Number: 000618098VES
EPA ID: NJR000073726
Date Shipped: 5/7/2013
TSDf EPA ID: NJD980536593
Transporter EPA ID: NJD080631369
Transporter 2 EPA ID: Not reported
Transporter 3 EPA ID: Not reported

Map ID
Direction
Distance
Elevation

MAP FINDINGS

Site

Database(s)

EDR ID Number
EPA ID Number

RAND DIVERSIFIED INC (Continued)

S113561200

Transporter 4 EPA ID: Not reported
Transporter 5 EPA ID: Not reported
Transporter 6 EPA ID: Not reported
Transporter 7 EPA ID: Not reported
Transporter 8 EPA ID: Not reported
Transporter 9 EPA ID: Not reported
Transporter 10 EPA ID: Not reported
Date Trans1 Transported Waste: Not reported
Date Trans2 Transported Waste: Not reported
Date Trans3 Transported Waste: Not reported
Date Trans4 Transported Waste: Not reported
Date Trans5 Transported Waste: Not reported
Date Trans6 Transported Waste: Not reported
Date Trans7 Transported Waste: Not reported
Date Trans8 Transported Waste: Not reported
Date Trans9 Transported Waste: Not reported
Date Trans10 Transported Waste: Not reported
Date TSDf Received Waste: Not reported
TSDf EPA Facility Name: Not reported
QTY Units: Not reported
Transporter SEQ ID: Not reported
Transporter-1 Date: Not reported
Waste SEQ ID: Not reported
Waste Type Code 2: Not reported
Waste Type Code 3: Not reported
Waste Type Code 4: Not reported
Waste Type Code 5: Not reported
Waste Type Code 6: Not reported
Date Accepted: Not reported
Manifest Discrepancy Type: Not reported
Data Entry Number: Not reported
Was Load Rejected: EDISON, NJ 08817
Reason Load Was Rejected: Not reported

Waste:

Manifest Year: Not reported
Waste Code: D010
Hand Code: Not reported
Quantity: 1,250.00 Pounds

Manifest Number: 000682816VES
EPA ID: NJR000073726
Date Shipped: 8/15/2012
TSDf EPA ID: NJD980536593
Transporter EPA ID: NJD080631369
Transporter 2 EPA ID: Not reported
Transporter 3 EPA ID: Not reported
Transporter 4 EPA ID: Not reported
Transporter 5 EPA ID: Not reported
Transporter 6 EPA ID: Not reported
Transporter 7 EPA ID: Not reported
Transporter 8 EPA ID: Not reported
Transporter 9 EPA ID: Not reported
Transporter 10 EPA ID: Not reported
Date Trans1 Transported Waste: Not reported
Date Trans2 Transported Waste: Not reported
Date Trans3 Transported Waste: Not reported

Map ID
 Direction
 Distance
 Elevation

MAP FINDINGS

Site

Database(s)

EDR ID Number
 EPA ID Number

RAND DIVERSIFIED INC (Continued)

S113561200

Date Trans4 Transported Waste: Not reported
 Date Trans5 Transported Waste: Not reported
 Date Trans6 Transported Waste: Not reported
 Date Trans7 Transported Waste: Not reported
 Date Trans8 Transported Waste: Not reported
 Date Trans9 Transported Waste: Not reported
 Date Trans10 Transported Waste: Not reported
 Date TSDF Received Waste: Not reported
 TSDF EPA Facility Name: Not reported
 QTY Units: Not reported
 Transporter SEQ ID: Not reported
 Transporter-1 Date: Not reported
 Waste SEQ ID: Not reported
 Waste Type Code 2: Not reported
 Waste Type Code 3: Not reported
 Waste Type Code 4: Not reported
 Waste Type Code 5: Not reported
 Waste Type Code 6: Not reported
 Date Accepted: Not reported
 Manifest Discrepancy Type: Not reported
 Data Entry Number: Not reported
 Was Load Rejected: EDISON, NJ 08817
 Reason Load Was Rejected: Not reported

Waste:
 Manifest Year: Not reported
 Waste Code: D010
 Hand Code: Not reported
 Quantity: 298.00 Pounds

F41
WSW
1/8-1/4
0.187 mi.
986 ft.

HALLS WAREHOUSE CORP
112 TRUMAN DR
EDISON TWP, NJ
Site 4 of 4 in cluster F

NJ SHWS S116226391
N/A

Relative:
Higher
Actual:
102 ft.

SHWS:
 Name: HALLS WAREHOUSE CORP
 Address: 112 TRUMAN DR
 City,State,Zip: EDISON TWP, NJ
 Site ID: 25249
 Status: Closed
 Home Owner: No
 PI Number: 019587

Detail As Of April 2012:
 X Coord Site: Not reported
 X Coord PI: Not reported
 Y Coord Site: Not reported
 Y Coord PI: Not reported

MAP FINDINGS

Map ID
Direction
Distance
Elevation

Site

Database(s)

EDR ID Number
EPA ID Number

G42
South
1/8-1/4
0.199 mi.
1049 ft.

CHILDCRAFT EDUCATIONAL
10 KILMER RD
EDISON TWP, NJ

Site 1 of 4 in cluster G

NJ SHWS **S109303938**
N/A

Relative:
Lower

Actual:
96 ft.

SHWS:
Name: CHILDCRAFT EDUCATIONAL
Address: 10 KILMER RD
City,State,Zip: EDISON TWP, NJ
Site ID: 48571
Status: Closed
Home Owner: No
PI Number: 019586

Detail As Of April 2012:
X Coord Site: Not reported
X Coord PI: Not reported
Y Coord Site: Not reported
Y Coord PI: Not reported

43
SSW
1/8-1/4
0.209 mi.
1103 ft.

CHILDCRAFT EDUCATION CORP
20 KILMER RD
EDISON TWP, NJ 08818

NJ HIST LUST **U000367253**
NJ UST **N/A**

Relative:
Lower

Actual:
89 ft.

LUST HIST:
Case ID: 94-10-20-1507
Lead Program Assigned: Bureau of Field Operations - Initial Notice Section
Facility Status: Site Issued Letter of No Further Action for Area(s) Of Concern
UST ID: 0195861
TMS Number: C94-0810
Remedial Level: Site has 1 area of concern with 1 media of concern.
Case Manager: Not reported
Facility Phone: Not reported
No Further Action: 9/11/1996 0:00:00
RAW Approved: Not reported
CEA: Not reported
Date CEA Lifted: Not reported
Dead Notice: Not reported

Case ID: Not reported
Lead Program Assigned: Bureau of Field Operations - Initial Notice Section
Facility Status: Site Issued Letter of No Further Action for Area(s) Of Concern
UST ID: 0227775
TMS Number: C91-1669
Remedial Level: Site has 1 area of concern with 1 media of concern.
Case Manager: Not reported
Facility Phone: Not reported
No Further Action: 5/28/1992 0:00:00
RAW Approved: Not reported
CEA: Not reported
Date CEA Lifted: Not reported
Dead Notice: Not reported

UST:
Facility ID: 022777

Map ID
Direction
Distance
Elevation

MAP FINDINGS

Site

Database(s)

EDR ID Number
EPA ID Number

CHILDCRAFT EDUCATION CORP (Continued)

U000367253

Contact:

Owner Name: Not Identified Not Identified
Organization: Not Identified
Contact Type(UST Reg): Facility Operator
Contact Address (UST Reg): Not reported
Contact Address 2 (UST Reg): Not reported
Contact City,St,Zip (UST Reg): Not reported

Owner Name: HANK SUTTER
Organization: WALT DISNEY CORP
Contact Type(UST Reg): Tank Owner
Contact Address (UST Reg): 20 KILMER RD
Contact Address 2 (UST Reg): Not reported
Contact City,St,Zip (UST Reg): Edison, NJ 08818

Tanks:

Tank Id: TANK-1
Tank Number: 00E1
Tank Status: Removed
Tank Status Date: 05/16/1991
Install Date: 01/01/1989
Tank Contents: Heating Oil (No. 2)
Tank Size: 10000
Tank Compliance: No
Overfill: No
Compliance Monitoring?: No
Overfill Protection: No
Spill Containment: No
Tank Wellhead Protection: Not reported
Tank/Pipe Construction Type: Pipe Other
Tank/Pipe Construction Type: Tank Bare steel
Tank/Pipe Monitor: Pipe None
Tank/Pipe Monitor: Tank None

G44
SSE
1/8-1/4
0.218 mi.
1149 ft.

ANGELICA
7 KILMER RD
EDISON, NJ 08818

RCRA NonGen / NLR 1010565915
NJ MANIFEST NJR000070573

Site 2 of 4 in cluster G

Relative:
Lower

RCRA NonGen / NLR:
Date form received by agency:2009-04-28 00:00:00.0

Actual:
95 ft.

Facility name: ANGELICA
Facility address: 7 KILMER RD
EDISON, NJ 08818
EPA ID: NJR000070573
Mailing address: KILMER RD
EDISON, NJ 08818
Contact: JOHN PARTRIDGE
Contact address: LAKEWOOD PARKWAY SUITE 210
ALPHARETTA, GA 30009
Contact country: US
Contact telephone: 678-823-4114
Contact email: Not reported
EPA Region: 02
Classification: Non-Generator

Map ID
Direction
Distance
Elevation

MAP FINDINGS

Site

Database(s)

EDR ID Number
EPA ID Number

ANGELICA (Continued)

1010565915

Description: Handler: Non-Generators do not presently generate hazardous waste

Handler Activities Summary:

U.S. importer of hazardous waste: No
Mixed waste (haz. and radioactive): No
Recycler of hazardous waste: No
Transporter of hazardous waste: No
Treater, storer or disposer of HW: No
Underground injection activity: No
On-site burner exemption: No
Furnace exemption: No
Used oil fuel burner: No
Used oil processor: No
User oil refiner: No
Used oil fuel marketer to burner: No
Used oil Specification marketer: No
Used oil transfer facility: No
Used oil transporter: No

Universal Waste Summary:

Waste type: Pesticides
Accumulated waste on-site: Yes
Generated waste on-site: Not reported

Waste type: Thermostats
Accumulated waste on-site: Yes
Generated waste on-site: Not reported

Waste type: Batteries
Accumulated waste on-site: Yes
Generated waste on-site: Not reported

Waste type: Lamps
Accumulated waste on-site: Yes
Generated waste on-site: Not reported

Historical Generators:

Date form received by agency: 2008-01-10 00:00:00.0
Site name: ANGELICA
Classification: Small Quantity Generator

Date form received by agency: 2008-01-09 00:00:00.0
Site name: ANGELICA
Classification: Small Quantity Generator

Hazardous Waste Summary:

. Waste code: D001
. Waste name: IGNITABLE WASTE

. Waste code: D003
. Waste name: REACTIVE WASTE

Violation Status: No violations found

Map ID
Direction
Distance
Elevation

MAP FINDINGS

Site

Database(s)

EDR ID Number
EPA ID Number

ANGELICA (Continued)

1010565915

NJ MANIFEST:

EPA Id: NJR000070573
Mail Address: KILMER RD
Mail City/State/Zip: EDISON, NJ 08818
Facility Phone: Not reported
Emergency Phone: Not reported
Contact: NICK MOORE
Comments: Not reported
SIC Code: Not reported
County: NJ023
Municipal: Not reported
Previous EPA Id: Not reported
Gen Flag: Not reported
Trans Flag: Not reported
TSDf Flag: Not reported
Name Change: Not reported
Date Change: Not reported

Manifest:

Manifest Number: 001001017SKS
EPA ID: NJR000070573
Date Shipped: 01/16/2008
TSDf EPA ID: KYD053348108
Transporter EPA ID: TXR000050930
Transporter 2 EPA ID: NJD071629976
Transporter 3 EPA ID: Not reported
Transporter 4 EPA ID: Not reported
Transporter 5 EPA ID: Not reported
Transporter 6 EPA ID: Not reported
Transporter 7 EPA ID: Not reported
Transporter 8 EPA ID: Not reported
Transporter 9 EPA ID: Not reported
Transporter 10 EPA ID: Not reported
Date Trans1 Transported Waste: 01/16/2008
Date Trans2 Transported Waste: 01/23/2008
Date Trans3 Transported Waste: Not reported
Date Trans4 Transported Waste: Not reported
Date Trans5 Transported Waste: Not reported
Date Trans6 Transported Waste: Not reported
Date Trans7 Transported Waste: Not reported
Date Trans8 Transported Waste: Not reported
Date Trans9 Transported Waste: Not reported
Date Trans10 Transported Waste: Not reported
Date TSDf Received Waste: 01/23/2008
TSDf EPA Facility Name: Not reported
QTY Units: Not reported
Transporter SEQ ID: Not reported
Transporter-1 Date: Not reported
Waste SEQ ID: Not reported
Waste Type Code 2: Not reported
Waste Type Code 3: Not reported
Waste Type Code 4: Not reported
Waste Type Code 5: Not reported
Waste Type Code 6: Not reported
Date Accepted: Not reported
Manifest Discrepancy Type: Not reported
Data Entry Number: Not reported

Map ID
Direction
Distance
Elevation

MAP FINDINGS

Site

Database(s)

EDR ID Number
EPA ID Number

ANGELICA (Continued)

1010565915

Was Load Rejected: EDISON, NJ 08818
Reason Load Was Rejected: Not reported

Waste:

Manifest Year: Not reported
Waste Code: D002
Hand Code: H141
Quantity: 150 P

Manifest Number: 000086991SKS
EPA ID: NJR000070573
Date Shipped: 01/16/2008
TSDf EPA ID: KYD053348108
Transporter EPA ID: TXR000050930
Transporter 2 EPA ID: NJD071629976
Transporter 3 EPA ID: Not reported
Transporter 4 EPA ID: Not reported
Transporter 5 EPA ID: Not reported
Transporter 6 EPA ID: Not reported
Transporter 7 EPA ID: Not reported
Transporter 8 EPA ID: Not reported
Transporter 9 EPA ID: Not reported
Transporter 10 EPA ID: Not reported
Date Trans1 Transported Waste: 01/16/2008
Date Trans2 Transported Waste: 01/23/2008
Date Trans3 Transported Waste: Not reported
Date Trans4 Transported Waste: Not reported
Date Trans5 Transported Waste: Not reported
Date Trans6 Transported Waste: Not reported
Date Trans7 Transported Waste: Not reported
Date Trans8 Transported Waste: Not reported
Date Trans9 Transported Waste: Not reported
Date Trans10 Transported Waste: Not reported
Date TSDf Received Waste: 01/25/2008
TSDf EPA Facility Name: Not reported
QTY Units: Not reported
Transporter SEQ ID: Not reported
Transporter-1 Date: Not reported
Waste SEQ ID: Not reported
Waste Type Code 2: Not reported
Waste Type Code 3: Not reported
Waste Type Code 4: Not reported
Waste Type Code 5: Not reported
Waste Type Code 6: Not reported
Date Accepted: Not reported
Manifest Discrepancy Type: Not reported
Data Entry Number: Not reported
Was Load Rejected: EDISON, NJ 08818
Reason Load Was Rejected: Not reported

Waste:

Manifest Year: Not reported
Waste Code: D002
Hand Code: H141
Quantity: 280 P

MAP FINDINGS

Map ID
Direction
Distance
Elevation

Site

Database(s)

EDR ID Number
EPA ID Number

G45
SSE
1/8-1/4
0.218 mi.
1149 ft.

A&J PRINTING CORPORATION
7 KILMER RD
EDISON TWP, NJ 08818

NJ UST **U000370820**
NJ ISRA **N/A**

Site 3 of 4 in cluster G

Relative:
Lower

Actual:
95 ft.

UST:
 Facility ID: 019798

Contact:
 Owner Name: Not Identified Not Identified
 Organization: Not Identified
 Contact Type(UST Reg): Facility Operator
 Contact Address (UST Reg): Not reported
 Contact Address 2 (UST Reg): Not reported
 Contact City,St,Zip (UST Reg): Not reported

 Owner Name: LESLIE TURCHIN
 Organization: LESLIE TURCHIN T/A TOSCO REALTY
 Contact Type(UST Reg): Tank Owner
 Contact Address (UST Reg): 45 BRUNSWICK AVE
 Contact Address 2 (UST Reg): Not reported
 Contact City,St,Zip (UST Reg): Edison, NJ 08817

Tanks:
 Tank Id: TANK-1
 Tank Number: 0001
 Tank Status: **Removed**
 Tank Status Date: 08/29/1990
 Install Date: 01/01/1971
 Tank Contents: Heating Oil (No. 4)
 Tank Size: 10000
 Tank Compliance: No
 Overfill: No
 Compliance Monitoring?: No
 Overfill Protection: No
 Spill Containment: No
 Tank Wellhead Protection: Not reported
 Tank/Pipe Construction Type: Pipe Bare steel
 Tank/Pipe Construction Type: Tank Bare steel
 Tank/Pipe Monitor: Pipe None
 Tank/Pipe Monitor: Tank None

NJ ISRA:
 Name: A&J PRINTING CORPORATION
 Address: 7 KILMER ROAD
 City,State,Zip: EDISON TWP, NJ 08817
 Pi Number: 019798
 Action Number: ISR900002
 Title: E90689 A & J Printing Company
 Isra Trg: Finalized Date Not reported
 Start Date: 1991-08-27
 Case Status: Withdrawn from ECRA/ISRA
 Case No: E90689
 Case Name: A & J Printing Company
 Trigger Type: Property Sale
 Trigger Date: 1990-08-06

Map ID
Direction
Distance
Elevation

MAP FINDINGS

Site

Database(s)

EDR ID Number
EPA ID Number

A&J PRINTING CORPORATION (Continued)

U000370820

Name: A&J PRINTING CORPORATION
Address: 7 KILMER ROAD
City,State,Zip: EDISON TWP, NJ 08817
Pi Number: 019798
Action Number: ISR910001
Title: E90875 A & J Printing Company
Isra Trg: Finalized Date Not reported
Start Date: 1992-05-25
Case Status: NFA (No Further Action) HISTORIC
Case No: E90875
Case Name: A & J Printing Company
Trigger Type: Property Sale
Trigger Date: 1991-09-23

Name: A&J PRINTING CORPORATION
Address: 7 KILMER ROAD
City,State,Zip: EDISON TWP, NJ 08817
Pi Number: 019798
Action Number: ISR910003
Title: E91236 A & J Printing Company
Isra Trg: Finalized Date Not reported
Start Date: 1992-05-29
Case Status: NFA (No Further Action) HISTORIC
Case No: E91236
Case Name: A & J Printing Company
Trigger Type: Cessation
Trigger Date: 1991-12-23

G46
SSE
1/8-1/4
0.218 mi.
1149 ft.

A&J PRINTING CORPORATION
7 KILMER RD
EDISON TWP, NJ
Site 4 of 4 in cluster G

NJ SHWS S109228625
N/A

Relative:
Lower
Actual:
95 ft.

SHWS:
Name: 7 KILMER ROAD
Address: 7 KILMER RD
City,State,Zip: EDISON TWP, NJ
Site ID: 16469
Status: Closed
Home Owner: No
PI Number: 566250

Detail As Of April 2012:
X Coord Site: Not reported
X Coord PI: Not reported
Y Coord Site: Not reported
Y Coord PI: Not reported

Name: A&J PRINTING CORPORATION
Address: 7 KILMER RD
City,State,Zip: EDISON TWP, NJ
Site ID: 16469
Status: Closed
Home Owner: No
PI Number: 019798

Detail As Of April 2012:
X Coord Site: Not reported

Map ID
Direction
Distance
Elevation

MAP FINDINGS

Site

Database(s)

EDR ID Number
EPA ID Number

A&J PRINTING CORPORATION (Continued)

S109228625

X Coord Pl: Not reported
Y Coord Site: Not reported
Y Coord Pl: Not reported

H47
SSE
1/8-1/4
0.234 mi.
1238 ft.

MARK LIGHTING FIXTURE CO INC
3 KILMER RD
EDISON, NJ 08817

RCRA NonGen / NLR **1000358609**
US AIRS **NJD055930127**

Site 1 of 6 in cluster H

Relative:
Lower
Actual:
92 ft.

RCRA NonGen / NLR:
Date form received by agency: 2017-07-20 00:00:00.0
Facility name: MARK LIGHTING FIXTURE CO INC
Facility address: 3 KILMER RD
EDISON, NJ 08817
EPA ID: NJD055930127
Contact: Not reported
Contact address: Not reported
Not reported
Contact country: US
Contact telephone: Not reported
Contact email: Not reported
EPA Region: 02
Land type: Private
Classification: Non-Generator
Description: Handler: Non-Generators do not presently generate hazardous waste

Handler Activities Summary:

U.S. importer of hazardous waste: No
Mixed waste (haz. and radioactive): No
Recycler of hazardous waste: No
Transporter of hazardous waste: No
Treater, storer or disposer of HW: No
Underground injection activity: No
On-site burner exemption: No
Furnace exemption: No
Used oil fuel burner: No
Used oil processor: No
User oil refiner: No
Used oil fuel marketer to burner: No
Used oil Specification marketer: No
Used oil transfer facility: No
Used oil transporter: No

Historical Generators:

Date form received by agency: 2007-01-01 00:00:00.0
Site name: MARK LIGHTING
Classification: Not a generator, verified

Date form received by agency: 2006-01-01 00:00:00.0
Site name: MARK LIGHTING
Classification: Not a generator, verified

Date form received by agency: 2003-10-07 00:00:00.0
Site name: MARK LIGHTING
Classification: Small Quantity Generator

Map ID
Direction
Distance
Elevation

MAP FINDINGS

Site

Database(s)

EDR ID Number
EPA ID Number

MARK LIGHTING FIXTURE CO INC (Continued)

1000358609

Date form received by agency: 1998-03-02 00:00:00.0
Site name: MARK LIGHTING FIXTURE CO INC
Classification: Large Quantity Generator

Date form received by agency: 1997-03-05 00:00:00.0
Site name: MARK LIGHTING
Classification: Small Quantity Generator

Hazardous Waste Summary:

. Waste code: D000
. Waste name: Not Defined

. Waste code: D001
. Waste name: IGNITABLE WASTE

. Waste code: D008
. Waste name: LEAD

. Waste code: F005
. Waste name: THE FOLLOWING SPENT NONHALOGENATED SOLVENTS: TOLUENE, METHYL ETHYL KETONE, CARBON DISULFIDE, ISOBUTANOL, PYRIDINE, BENZENE, 2-ETHOXYETHANOL, AND 2-NITROPROPANE; ALL SPENT SOLVENT MIXTURES/BLENDS CONTAINING, BEFORE USE, A TOTAL OF TEN PERCENT OR MORE (BY VOLUME) OF ONE OR MORE OF THE ABOVE NONHALOGENATED SOLVENTS OR THOSE SOLVENTS LISTED IN F001, F002, OR F004; AND STILL BOTTOMS FROM THE RECOVERY OF THESE SPENT SOLVENTS AND SPENT SOLVENT MIXTURES.

. Waste code: NONE
. Waste name: None

Violation Status: No violations found

US AIRS MINOR:

Envid: 1000358609
Region Code: 02
Programmatic ID: AIR NJ0000003402316633
Facility Registry ID: 110000867599
D and B Number: Not reported
Primary SIC Code: 5063
NAICS Code: 332431
Default Air Classification Code: MIN
Facility Type of Ownership Code: POF
Air CMS Category Code: SMI
HPV Status: Not reported

US AIRS MINOR:

Region Code: 02
Programmatic ID: AIR NJ0000003402316633
Facility Registry ID: 110000867599
Air Operating Status Code: OPR
Default Air Classification Code: MIN
Air Program: State Implementation Plan for National Primary and Secondary Ambient Air Quality Standards
Activity Date: 2010-08-24 00:00:00
Activity Status Date: 2010-09-28 00:00:00
Activity Group: Compliance Monitoring
Activity Type: Inspection/Evaluation
Activity Status: Active

Map ID
Direction
Distance
Elevation

MAP FINDINGS

Site

Database(s)

EDR ID Number
EPA ID Number

MARK LIGHTING FIXTURE CO INC (Continued)

1000358609

Region Code: 02
Programmatic ID: AIR NJ0000003402316633
Facility Registry ID: 110000867599
Air Operating Status Code: OPR
Default Air Classification Code: MIN
Air Program: State Implementation Plan for National Primary and Secondary Ambient Air Quality Standards
Activity Date: 1998-05-29 00:00:00
Activity Status Date: Not reported
Activity Group: Compliance Monitoring
Activity Type: Inspection/Evaluation
Activity Status: Not reported

Region Code: 02
Programmatic ID: AIR NJ0000003402316633
Facility Registry ID: 110000867599
Air Operating Status Code: OPR
Default Air Classification Code: MIN
Air Program: State Implementation Plan for National Primary and Secondary Ambient Air Quality Standards
Activity Date: 2000-06-08 00:00:00
Activity Status Date: Not reported
Activity Group: Compliance Monitoring
Activity Type: Inspection/Evaluation
Activity Status: Not reported

Region Code: 02
Programmatic ID: AIR NJ0000003402316633
Facility Registry ID: 110000867599
Air Operating Status Code: OPR
Default Air Classification Code: MIN
Air Program: State Implementation Plan for National Primary and Secondary Ambient Air Quality Standards
Activity Date: 2002-03-20 00:00:00
Activity Status Date: Not reported
Activity Group: Compliance Monitoring
Activity Type: Inspection/Evaluation
Activity Status: Not reported

Region Code: 02
Programmatic ID: AIR NJ0000003402316633
Facility Registry ID: 110000867599
Air Operating Status Code: OPR
Default Air Classification Code: MIN
Air Program: State Implementation Plan for National Primary and Secondary Ambient Air Quality Standards
Activity Date: 2010-08-24 00:00:00
Activity Status Date: Not reported
Activity Group: Compliance Monitoring
Activity Type: Inspection/Evaluation
Activity Status: Not reported

MAP FINDINGS

Map ID
Direction
Distance
Elevation

Site

Database(s)

EDR ID Number
EPA ID Number

H48
SSE
1/8-1/4
0.234 mi.
1238 ft.

LIGHTOLIER EDISON
3 KILMER RD
EDISON, NJ 08817

Site 2 of 6 in cluster H

NJ UST
NJ BROWNFIELDS
RCRA NonGen / NLR
NJ ISRA
NJ NPDES

1000244290
NJD980765465

Relative:
Lower

Actual:
92 ft.

UST:
Facility ID: 004994

Contact:
Owner Name: Not Identified Not Identified
Organization: Not Identified
Contact Type(UST Reg): Facility Operator
Contact Address (UST Reg): Not reported
Contact Address 2 (UST Reg): Not reported
Contact City,St,Zip (UST Reg): Not reported

Owner Name: BURNHAM REICH
Organization: LIGHTOLIER EDISON
Contact Type(UST Reg): Tank Owner
Contact Address (UST Reg): 3 KILMER RD
Contact Address 2 (UST Reg): Not reported
Contact City,St,Zip (UST Reg): Edison, NJ 08817

Tanks:

Tank Id: TANK-1
Tank Number: A1
Tank Status: Removed
Tank Status Date: 04/18/1994
Install Date: 01/01/1987
Tank Contents: Waste Oil
Tank Size: 0
Tank Compliance: No
Overfill: No
Compliance Monitoring?: No
Overfill Protection: No
Spill Containment: No
Tank Wellhead Protection: Not reported
Tank/Pipe Construction Type: Tank Bare steel
Tank/Pipe Construction Type: Pipe Bare steel
Tank/Pipe Monitor: Pipe None
Tank/Pipe Monitor: Tank None

Tank Id: TANK-2
Tank Number: A2
Tank Status: Removed
Tank Status Date: 04/18/1994
Install Date: 01/01/1987
Tank Contents: Mixtures
Tank Size: 0
Tank Compliance: No
Overfill: No
Compliance Monitoring?: No
Overfill Protection: No
Spill Containment: No
Tank Wellhead Protection: Not reported

Map ID
Direction
Distance
Elevation

MAP FINDINGS

Site

Database(s)

EDR ID Number
EPA ID Number

LIGHTOLIER EDISON (Continued)

1000244290

Tank/Pipe Construction Type: Pipe Bare steel
Tank/Pipe Construction Type: Tank Bare steel
Tank/Pipe Monitor: Pipe None
Tank/Pipe Monitor: Tank None

Tank Id: TANK-3
Tank Number: A3
Tank Status: Removed
Tank Status Date: 04/20/1994
Install Date: 01/01/1987
Tank Contents: Mixtures
Tank Size: 0
Tank Compliance: No
Overfill: No
Compliance Monitoring?: No
Overfill Protection: No
Spill Containment: No
Tank Wellhead Protection: Not reported
Tank/Pipe Construction Type: Tank Bare steel
Tank/Pipe Construction Type: Pipe Bare steel
Tank/Pipe Monitor: Pipe None
Tank/Pipe Monitor: Tank None

BROWNFIELDS:

Name: LIGHTOLIER EDISON
Address: 3 KILMER RD
City,State,Zip: EDISON TOWNSHIP, EDISON TOWNSHIP 08817
Price: Not reported
Assessed Value: Not reported
Property Size: Unknown
Annual Taxes: Not reported
Representative Address: Not reported
Representative City/State/Zip: Not reported
Submitter Name: Not reported
Submitter Address1: Not reported
Submitter Address2: Not reported
Submitter City: Not reported
Submitter State: Not reported
Submitter Zip: Not reported
Submitter Email: Not reported
Submitter Phone: Not reported
Transaction Type: Not reported
Transfer Type: Not reported
Site Number: 7803
X Coordinate: 516282
Y Coordinate: 614522
Coord: 516282:614522
AutoID: Not reported
Ownership Type: unknown
Ownership: DEP Case
PStatus: DEP Case
PI Number: 004994
Owner Name: CARL COPPOLA
Owner Address + Owner Street: 3 KILMER RD
Owner City: Edison
Owner State: NJ

Map ID
Direction
Distance
Elevation

MAP FINDINGS

Site

Database(s)

EDR ID Number
EPA ID Number

LIGHTOLIER EDISON (Continued)

1000244290

Owner Zip Code:	08817
Owner County:	Not reported
Owner Phone:	9999999999
Owner Fax:	9999999999
Owner Email:	Not reported
Owner Organization:	Not Identified
Authorized Representative:	Not reported
Auth Rep Relation to Owner:	Not reported
Municipal Contact Name:	Not reported
Municipal Contact Street:	Not reported
Municipal Contact City:	Not reported
Municipal Contact State:	Not reported
Municipal Contact Zip Code:	Not reported
Municipal Contact Phone:	9999999999
Municipal Contact Fax:	9999999999
Municipal Contact Email:	Not reported
Department:	Not reported
Municipal Contact Title:	Not reported
Contact Relation to Owner:	Not reported
Current Zoning:	Not reported
Proposed Zoning:	Not reported
Copy of Title Insurance:	Not reported
Block:	Not reported
Lot:	Not reported
Development Plan Completed:	Unknown
Market Study Completed:	Unknown
Current Activity:	Not reported
Current Operations:	Not reported
Prior Operations:	Not reported
Deed Restrictions:	Unknown
Easements:	Unknown
Buildings:	Not reported
Condition of Buildings:	Not reported
Square Footage:	Not reported
Total Buildable Space:	Not reported
Lease Price:	Not reported
Tax Certificate:	Unknown
Tax Lien:	Unknown
Other Liens/Judgements:	No
Traffic Study:	Unknown
Road Access:	Not reported
Waterfront Access:	Unknown
Airport Access:	Unknown
Public Transportation Access:	Unknown
Major Highway Name:	Not reported
Major Highway Interchange:	Not reported
Major Highway Miles Away:	Not reported
Local Highway Name:	Not reported
Local Highway Interchange:	Not reported
Local Highway Miles Away:	Not reported
Rail Type:	Not reported
Rail Name:	Not reported
Rail Station:	Not reported
Rail Miles Away:	Not reported
Public Water:	Unknown
Electric:	Unknown
Gas:	Unknown

Map ID
 Direction
 Distance
 Elevation

MAP FINDINGS

Site

Database(s)

EDR ID Number
 EPA ID Number

LIGHTOLIER EDISON (Continued)

1000244290

Public Sewer:	Unknown
Telephone:	Unknown
Cable:	Unknown
Fiber Optics:	Unknown
Wetlands:	No
Sensitive Ecosystems/Habitats:	No
Endangered Species:	No
Historic/Archeological Site:	No
100 Year Flood Plain:	No
500 Year Flood Plain:	No
Environmental Report Copies:	Yes
List Containing Site:	Not reported
Preliminary Assessment:	No
Site Investigation:	No
Remedial Investigation:	No
Remedial Action Workplan:	No
Voluntary Cleanup Program:	No
Environmental Litigation:	No
Remediation In Progress:	Yes
Remediation Estimated Complete Date:	Not reported
Regulatory sign-off:	No
Regulatory Sign-Off Description:	Not reported
Other Incentives:	No
Low Interest Rates:	No
HDSRF Grants:	No
TIF:	No
HDSRF Loans:	No
USA Loans:	No
USA Grants:	No
Designated Redevelopment Area:	No
Environmental Opportunity Zone:	No
Tax Rebate or Abatement:	No
Empowerment Zone (Federal):	No
Urban Coordinating Council Neighborhood:	No
Enterprise Community (Federal):	No
Urban Enterprise Zone:	No
Additional Comments:	1) Assigned to Program,6/19/2007 2) N: Contamination Not Found established 6/19/2007
County_int_FK:	12
Municipality_int_FK:	302
Planning Area Designation:	Planning Area 1
Authorized Representative Email:	Not reported
Authorized Representative Phone:	9999999999
General Comments:	Not reported

RCRA NonGen / NLR:

Date form received by agency:2007-01-01 00:00:00.0
 Facility name: LIGHTOLIER EDISON
 Facility address: 3 KILMER RD
 EDISON, NJ 08817-2412
 EPA ID: NJD980765465
 Mailing address: KILMER RD
 EDISON, NJ 08817
 Contact: Not reported
 Contact address: KILMER RD
 EDISON, NJ 08817
 Contact country: US

Map ID
Direction
Distance
Elevation

MAP FINDINGS

Site

Database(s)

EDR ID Number
EPA ID Number

LIGHTOLIER EDISON (Continued)

1000244290

Contact telephone: Not reported
Contact email: Not reported
EPA Region: 02
Land type: Facility is not located on Indian land. Additional information is not known.
Classification: Non-Generator
Description: Handler: Non-Generators do not presently generate hazardous waste

Owner/Operator Summary:

Owner/operator name: Not reported
Owner/operator address: NOT REQUIRED
NOT REQUIRED, WY 99999

Owner/operator country: US
Owner/operator telephone: 212-555-1212
Owner/operator email: Not reported
Owner/operator fax: Not reported
Owner/operator extension: Not reported
Legal status: Private
Owner/Operator Type: Operator
Owner/Op start date: Not reported
Owner/Op end date: Not reported

Owner/operator name: Not reported
Owner/operator address: NOT REQUIRED
NOT REQUIRED, WY 99999

Owner/operator country: US
Owner/operator telephone: 212-555-1212
Owner/operator email: Not reported
Owner/operator fax: Not reported
Owner/operator extension: Not reported
Legal status: Private
Owner/Operator Type: Owner
Owner/Op start date: Not reported
Owner/Op end date: Not reported

Handler Activities Summary:

U.S. importer of hazardous waste: No
Mixed waste (haz. and radioactive): No
Recycler of hazardous waste: No
Transporter of hazardous waste: No
Treater, storer or disposer of HW: No
Underground injection activity: No
On-site burner exemption: No
Furnace exemption: No
Used oil fuel burner: No
Used oil processor: No
User oil refiner: No
Used oil fuel marketer to burner: No
Used oil Specification marketer: No
Used oil transfer facility: No
Used oil transporter: No

Historical Generators:

Date form received by agency: 2006-01-01 00:00:00.0
Site name: LIGHTOLIER EDISON
Classification: Not a generator, verified

Map ID
Direction
Distance
Elevation

MAP FINDINGS

Site

Database(s)

EDR ID Number
EPA ID Number

LIGHTOLIER EDISON (Continued)

1000244290

Date form received by agency: 1996-02-26 00:00:00.0
Site name: LIGHTOLIER / EDISON
Classification: Large Quantity Generator

Date form received by agency: 1994-02-20 00:00:00.0
Site name: LIGHTOLIER/EDISON
Classification: Large Quantity Generator

Date form received by agency: 1992-03-01 00:00:00.0
Site name: LIGHTOLIER/EDISON
Classification: Large Quantity Generator

Date form received by agency: 1983-12-22 00:00:00.0
Site name: LIGHTOLIER EDISON
Classification: Large Quantity Generator

Hazardous Waste Summary:

. Waste code: D001
. Waste name: IGNITABLE WASTE

. Waste code: D002
. Waste name: CORROSIVE WASTE

. Waste code: F001
. Waste name: THE FOLLOWING SPENT HALOGENATED SOLVENTS USED IN DEGREASING: TETRACHLOROETHYLENE, TRICHLORETHYLENE, METHYLENE CHLORIDE, 1,1,1-TRICHLOROETHANE, CARBON TETRACHLORIDE AND CHLORINATED FLUOROCARBONS; ALL SPENT SOLVENT MIXTURES/BLENDS USED IN DEGREASING CONTAINING, BEFORE USE, A TOTAL OF TEN PERCENT OR MORE (BY VOLUME) OF ONE OR MORE OF THE ABOVE HALOGENATED SOLVENTS OR THOSE SOLVENTS LISTED IN F002, F004, AND F005; AND STILL BOTTOMS FROM THE RECOVERY OF THESE SPENT SOLVENTS AND SPENT SOLVENT MIXTURES.

. Waste code: F003
. Waste name: THE FOLLOWING SPENT NONHALOGENATED SOLVENTS: XYLENE, ACETONE, ETHYL ACETATE, ETHYL BENZENE, ETHYL ETHER, METHYL ISOBUTYL KETONE, N-BUTYL ALCOHOL, CYCLOHEXANONE, AND METHANOL; ALL SPENT SOLVENT MIXTURES/BLENDS CONTAINING, BEFORE USE, ONLY THE ABOVE SPENT NONHALOGENATED SOLVENTS; AND ALL SPENT SOLVENT MIXTURES/BLENDS CONTAINING, BEFORE USE, ONE OR MORE OF THE ABOVE NONHALOGENATED SOLVENTS, AND A TOTAL OF TEN PERCENT OR MORE (BY VOLUME) OF ONE OR MORE OF THOSE SOLVENTS LISTED IN F001, F002, F004, AND F005; AND STILL BOTTOMS FROM THE RECOVERY OF THESE SPENT SOLVENTS AND SPENT SOLVENT MIXTURES.

. Waste code: U031
. Waste name: 1-BUTANOL (I) (OR) N-BUTYL ALCOHOL (I)

. Waste code: U154
. Waste name: METHANOL (I) (OR) METHYL ALCOHOL (I)

. Waste code: U159
. Waste name: 2-BUTANONE (I,T) (OR) METHYL ETHYL KETONE (MEK) (I,T)

. Waste code: U220
. Waste name: BENZENE, METHYL- (OR) TOLUENE

Map ID
Direction
Distance
Elevation

MAP FINDINGS

Site

Database(s)

EDR ID Number
EPA ID Number

LIGHTOLIER EDISON (Continued)

1000244290

Facility Has Received Notices of Violations:

Regulation violated: Not reported
Area of violation: Generators - General
Date violation determined: 1993-10-04 00:00:00.0
Date achieved compliance: 1993-12-14 00:00:00.0
Violation lead agency: State
Enforcement action: NON-FINANCIAL RECORD REVIEW
Enforcement action date: 1993-10-04 00:00:00.0
Enf. disposition status: Not reported
Enf. disp. status date: Not reported
Enforcement lead agency: State
Proposed penalty amount: Not reported
Final penalty amount: Not reported
Paid penalty amount: Not reported

Regulation violated: Not reported
Area of violation: Generators - General
Date violation determined: 1993-10-04 00:00:00.0
Date achieved compliance: 1993-12-14 00:00:00.0
Violation lead agency: State
Enforcement action: COMPLIANCE EVALUATION INSPECTION ON-SITE
Enforcement action date: 1993-10-04 00:00:00.0
Enf. disposition status: Not reported
Enf. disp. status date: Not reported
Enforcement lead agency: State
Proposed penalty amount: Not reported
Final penalty amount: Not reported
Paid penalty amount: Not reported

Regulation violated: Not reported
Area of violation: Generators - General
Date violation determined: 1993-10-04 00:00:00.0
Date achieved compliance: 1993-12-14 00:00:00.0
Violation lead agency: State
Enforcement action: COMPLIANCE SCHEDULE EVALUATION
Enforcement action date: 1993-10-04 00:00:00.0
Enf. disposition status: Not reported
Enf. disp. status date: Not reported
Enforcement lead agency: State
Proposed penalty amount: Not reported
Final penalty amount: Not reported
Paid penalty amount: Not reported

Regulation violated: Not reported
Area of violation: Generators - General
Date violation determined: 1989-01-26 00:00:00.0
Date achieved compliance: 1989-02-23 00:00:00.0
Violation lead agency: State
Enforcement action: COMPLIANCE EVALUATION INSPECTION ON-SITE
Enforcement action date: 1989-01-26 00:00:00.0
Enf. disposition status: Not reported
Enf. disp. status date: Not reported
Enforcement lead agency: State
Proposed penalty amount: Not reported
Final penalty amount: Not reported
Paid penalty amount: Not reported

Map ID
Direction
Distance
Elevation

MAP FINDINGS

Site

Database(s)

EDR ID Number
EPA ID Number

LIGHTOLIER EDISON (Continued)

1000244290

Evaluation Action Summary:

Evaluation date: 1993-12-14 00:00:00.0
Evaluation: WRITTEN INFORMAL
Area of violation: Generators - General
Date achieved compliance: 1993-12-14 00:00:00.0
Evaluation lead agency: State

Evaluation date: 1993-11-09 00:00:00.0
Evaluation: WRITTEN INFORMAL
Area of violation: Generators - General
Date achieved compliance: 1993-12-14 00:00:00.0
Evaluation lead agency: State

Evaluation date: 1993-10-04 00:00:00.0
Evaluation: WRITTEN INFORMAL
Area of violation: Generators - General
Date achieved compliance: 1993-12-14 00:00:00.0
Evaluation lead agency: State

Evaluation date: 1989-01-26 00:00:00.0
Evaluation: WRITTEN INFORMAL
Area of violation: Generators - General
Date achieved compliance: 1989-02-23 00:00:00.0
Evaluation lead agency: State

NJ ISRA:

Name: LIGHTOLIER EDISON
Address: 3 KILMER RD
City,State,Zip: SPARTA TWP, NJ 08817
Pi Number: 004994
Action Number: ISR070003
Title: E20070193 Mark Lighting Fixtur
Isra Trg: Finalized Date 7/31/2007
Start Date: 2007-06-19
Case Status: Assigned to Program
Case No: E20070193
Case Name: MARK LIGHTING FIXTURE COMPANY INC
Trigger Type: Cessation
Trigger Date: 2007-07-31

Name: LIGHTOLIER EDISON
Address: 3 KILMER RD
City,State,Zip: SPARTA TWP, NJ 08817
Pi Number: 004994
Action Number: ISR070003
Title: E20070193 Mark Lighting Fixtur
Isra Trg: Finalized Date 7/31/2007
Start Date: 2010-02-03
Case Status: NFA-A (Unrestricted Use)
Case No: E20070193
Case Name: MARK LIGHTING FIXTURE COMPANY INC
Trigger Type: Cessation
Trigger Date: 2007-07-31

Name: LIGHTOLIER EDISON
Address: 3 KILMER RD
City,State,Zip: SPARTA TWP, NJ 08817

Map ID
Direction
Distance
Elevation

MAP FINDINGS

Site

Database(s)

EDR ID Number
EPA ID Number

LIGHTOLIER EDISON (Continued)

1000244290

Pi Number: 004994
Action Number: ISR070003
Title: E20070193 Mark Lighting Fixtur
Isra Trg: Finalized Date 7/31/2007
Start Date: 2007-06-19
Case Status: Assigned to Program
Case No: E20070193
Case Name: MARK LIGHTING FIXTURE COMPANY INC
Trigger Type: Sale Of Assets
Trigger Date: 2007-07-31

Name: LIGHTOLIER EDISON
Address: 3 KILMER RD
City,State,Zip: SPARTA TWP, NJ 08817
Pi Number: 004994
Action Number: ISR070003
Title: E20070193 Mark Lighting Fixtur
Isra Trg: Finalized Date 7/31/2007
Start Date: 2010-02-03
Case Status: NFA-A (Unrestricted Use)
Case No: E20070193
Case Name: MARK LIGHTING FIXTURE COMPANY INC
Trigger Type: Sale Of Assets
Trigger Date: 2007-07-31

Name: LIGHTOLIER EDISON
Address: 3 KILMER RD
City,State,Zip: EDISON TWP, NJ 08817
Pi Number: 004994
Action Number: LSR120001
Title: E20080387 Lightolier
Isra Trg: Finalized Date Not reported
Start Date: 2008-12-01
Case Status: Assigned to Program
Case No: E20080387
Case Name: LIGHTOLIER
Trigger Type: Cessation
Trigger Date: 2008-11-25

Name: LIGHTOLIER EDISON
Address: 3 KILMER RD
City,State,Zip: EDISON TWP, NJ 08817
Pi Number: 004994
Action Number: LSR120001
Title: E20080387 Lightolier
Isra Trg: Finalized Date Not reported
Start Date: 2012-03-27
Case Status: LSRP Oversight
Case No: E20080387
Case Name: LIGHTOLIER
Trigger Type: Cessation
Trigger Date: 2008-11-25

Name: LIGHTOLIER EDISON
Address: 3 KILMER RD
City,State,Zip: EDISON TWP, NJ 08817
Pi Number: 004994

Map ID
Direction
Distance
Elevation

MAP FINDINGS

Site

Database(s)

EDR ID Number
EPA ID Number

LIGHTOLIER EDISON (Continued)

1000244290

Action Number: LSR120001
Title: E20080387 Lightolier
Isra Trg: Finalized Date: Not reported
Start Date: 2013-04-08
Case Status: RAO-A (Unrestricted Use)
Case No: E20080387
Case Name: LIGHTOLIER
Trigger Type: Cessation
Trigger Date: 2008-11-25

Name: LIGHTOLIER EDISON
Address: 3 KILMER ROAD
City,State,Zip: EDISON TWP, NJ 08817
Pi Number: 004994
Action Number: ISR960002
Title: E96019 Lightolier Incorporated
Isra Trg: Finalized Date: Not reported
Start Date: 1996-04-18
Case Status: NFA (No Further Action) HISTORIC
Case No: E96019
Case Name: Lightolier Incorporated
Trigger Type: Business Sale
Trigger Date: 1996-01-23

Name: LIGHTOLIER EDISON
Address: 3 KILMER ROAD
City,State,Zip: EDISON TWP, NJ 08817
Pi Number: 004994
Action Number: ISR980001
Title: E98202 Lightolier Edison Incor
Isra Trg: Finalized Date: Not reported
Start Date: 1998-05-21
Case Status: NFA-A (Area of Concern) HISTORIC
Case No: E98202
Case Name: Lightolier Edison Incorporated
Trigger Type: Business Sale
Trigger Date: 1998-05-07

NJPDES:

Name: MARK LIGHTING FIXTURE CO INC
Address: 3 KILMER ROAD
City,State,Zip: EDISON, NJ 08817
NJPDES Permit Number: NJ0129186
Facility Telephone: 7329852600
Facility Contact: TOM BOTTITA
Facility Municipality: EDISON TWP.
Facility Enforcement region: CENTRAL
Discharger Classification: Not reported
Discharger Category Code: Not reported
Document Status: Not reported
Facility Primary SIC code: 3646
Facility Ownership: PRIVATE
Facility Discharge Basin code: Not reported
Facility Discharge Basin name: Not reported
Facility Lat/Long: 0 0
Site X Coordinate: Not reported
Site X Coordinate: Not reported

Map ID
Direction
Distance
Elevation

MAP FINDINGS

Site

Database(s)

EDR ID Number
EPA ID Number

LIGHTOLIER EDISON (Continued)

1000244290

Facility Lot number: Not reported
Facility Block number: Not reported
Permittee Name: MARK LIGHTING FIXTURE COMPANY
Permittee Address: 3 KILMER ROAD
Permittee PO Box: Not reported
Permittee City,St,Zip: EDISON, NJ 08817 0000
Category Description: RENEWAL
Date Permit Application Received: 02/05/1996
Date Draft Permit Issued: Not reported
Date Final Permit Issued: 05/05/1997
Date Final Permit Effective: 05/05/1997
Date Final Permit Expires: 01/31/2002
PI Number: Not reported
Regional Office: Not reported
Permit Category: STORMWATER BASIC (GP)

H49 **MARK LIGHTING FIXTURE CO INC**
SSE **3 KILMER ROAD**
1/8-1/4 **EDISON, NJ 08817**
0.234 mi.
1238 ft. **Site 3 of 6 in cluster H**

NJ Release **S102198620**
NJ MANIFEST **N/A**

Relative: NJ Release:
Lower Name: LIGHTOLIER - EDISON
Actual: Address: 3 KILMER ROAD
92 ft. City,State,Zip: EDISON TWP, NJ
Facility Type: Residential
Facility Phone: Not reported
Incident Date: Not reported
Incident Time: Not reported
Trenton Dispatch Log Number: 17472
Case Number: 93-10-14-1927-37
Date Received: 10/14/1993
Nature of Incident: Other
Operator: DAVE
Incident Type: Not reported
Incident Location: Not reported
Location: Facility
Other Location: Not reported
Contact Name: Not reported
Caller Name: REDACTED
Caller Title: Not reported
Caller Address: Not reported
Caller City,St,Zip: Not reported
Caller Telephone: Not reported
Substance(s): VOLATILE ORGANICS
Substance Type: Liquid
Substance Identity: Known
CAS Number: Not reported
A310 Letter: Yes
TCPA Chemical: No
Hazrds Material: Yes
COMU: 1205
Ref. Code: 101
Amt Released: UNK
Contained: No
Release Type: Terminated
Release VE: Not reported

Map ID
Direction
Distance
Elevation

MAP FINDINGS

Site

Database(s)

EDR ID Number
EPA ID Number

MARK LIGHTING FIXTURE CO INC (Continued)

S102198620

Injuries:	No
Public Exposure:	No
Facility Evacuation:	No
Police at Scene:	No
Firemen at Scene:	No
Contamination of:	Land
Receiving Water:	Not reported
Status at Spill:	HISTORICAL DISCHARGES HAVE CONTAMINATED SOIL.
NJ Spill Date:	Not reported
NJ Spill Time:	Not reported
NJ Spill Name:	Not reported
NJ Spill Title:	Not reported
NJ Spill Phone:	Not reported
Other Date:	Not reported
Other Time:	Not reported
Other Name:	Not reported
Other Title:	Not reported
Other Telephone:	Not reported
Public Evacuation:	No
Assistance Requested:	No
Wind Direction/Speed:	Not reported
Local Municipality Notified:	Not reported
Local Municipality Name:	EDISON TWP
Local Municipality Title:	DISP 13
Local Municipality Telephone:	908-287-0700
Local Municipality Date:	10/14/1993
Local Municipality Time:	1936
Incident Description:	HISTORICAL DISCHARGE
Incident Name:	Not reported
Incident Referred To:	DRPSR
Incident Region:	BFO-SA
Incident Telephone:	Not reported
Incident Date:	10/14/1993
Incident time:	Not reported
Incident ITM:	B
Comments:	Not reported
Date A310 Letter Printed:	Not reported
Date Local Authority Was Notified:	Not reported
Date Updated:	Not reported
Date Report Faxed to Local Authority:	Not reported
Local Authority Notification Date:	Not reported
Rep Receive Date:	Not reported
Reporter Type:	Not reported
Reporter Name:	Not reported
Reporter Title:	Not reported
Reporter Org:	Not reported
Reporter Address:	Not reported
Reporter City,St,Zip:	Not reported
Reporter County:	Not reported
Incident Status:	Not reported
Incident Category Source:	Not reported
Incident Source Name:	Not reported
Incident Source Address:	Not reported
Incident Source Address 2:	Not reported
Incident Source City,St,Zip:	Not reported
Incident Source County:	Not reported
DEP Requested:	Not reported

Map ID
Direction
Distance
Elevation

MAP FINDINGS

Site

Database(s)

EDR ID Number
EPA ID Number

MARK LIGHTING FIXTURE CO INC (Continued)

S102198620

Confidential: Not reported
Notify Type: Not reported
Road Closed: Not reported
Direction: Not reported
Responsible Party: Known
Responsible Party Name: KILMER CAMPUS VENTUR
Responsible Party Contact: HAROLD G. STERLING
Responsible Party Title: ATTORNEY
Responsible Party Phone: 908-855-6025
Responsible Party Street: 90 WOODBRIDGE CNTR
Responsible Party County: MIDDLESEX
Responsible Party City,St,Zip: WOODBRIDGE TWP, NJ
Memo. Of Understanding: Not reported
Drill/trng Exercise: Not reported
Hazardous: Not reported

NJ MANIFEST:

EPA Id: NJD055930127
Mail Address: Not reported
Mail City/State/Zip: Not reported
Facility Phone: Not reported
Emergency Phone: Not reported
Contact: BOTTITA TOM
Comments: Not reported
SIC Code: 3411
County: 12
Municipal: 05
Previous EPA Id: Not reported
Gen Flag: X
Trans Flag: Not reported
TSD Flag: Not reported
Name Change: AMERICAN CAN CO
Date Change: 061797

Manifest:

Manifest Number: 001001147SKS
EPA ID: NJD055930127
Date Shipped: 02/11/2008
TSD EPA ID: KYD053348108
Transporter EPA ID: TXR000050930
Transporter 2 EPA ID: NJD071629976
Transporter 3 EPA ID: Not reported
Transporter 4 EPA ID: Not reported
Transporter 5 EPA ID: Not reported
Transporter 6 EPA ID: Not reported
Transporter 7 EPA ID: Not reported
Transporter 8 EPA ID: Not reported
Transporter 9 EPA ID: Not reported
Transporter 10 EPA ID: Not reported
Date Trans1 Transported Waste: 02/11/2008
Date Trans2 Transported Waste: 02/13/2008
Date Trans3 Transported Waste: Not reported
Date Trans4 Transported Waste: Not reported
Date Trans5 Transported Waste: Not reported
Date Trans6 Transported Waste: Not reported
Date Trans7 Transported Waste: Not reported
Date Trans8 Transported Waste: Not reported

Map ID
Direction
Distance
Elevation

MAP FINDINGS

Site

Database(s)

EDR ID Number
EPA ID Number

MARK LIGHTING FIXTURE CO INC (Continued)

S102198620

Date Trans9 Transported Waste: Not reported
Date Trans10 Transported Waste: Not reported
Date TSDf Received Waste: 02/14/2008
TSDf EPA Facility Name: Not reported
QTY Units: Not reported
Transporter SEQ ID: Not reported
Transporter-1 Date: Not reported
Waste SEQ ID: Not reported
Waste Type Code 2: Not reported
Waste Type Code 3: Not reported
Waste Type Code 4: Not reported
Waste Type Code 5: Not reported
Waste Type Code 6: Not reported
Date Accepted: Not reported
Manifest Discrepancy Type: Not reported
Data Entry Number: Not reported
Was Load Rejected: No
Reason Load Was Rejected: Not reported

Waste:

Manifest Year: Not reported
Waste Code: D005
Hand Code: H141
Quantity: 300 P

Manifest Number: 001030875SKS
EPA ID: NJD055930127
Date Shipped: 03/13/2009
TSDf EPA ID: KYD053348108
Transporter EPA ID: TXR000050930
Transporter 2 EPA ID: NJD071629976
Transporter 3 EPA ID: Not reported
Transporter 4 EPA ID: Not reported
Transporter 5 EPA ID: Not reported
Transporter 6 EPA ID: Not reported
Transporter 7 EPA ID: Not reported
Transporter 8 EPA ID: Not reported
Transporter 9 EPA ID: Not reported
Transporter 10 EPA ID: Not reported
Date Trans1 Transported Waste: 03/13/2009
Date Trans2 Transported Waste: 03/23/2009
Date Trans3 Transported Waste: Not reported
Date Trans4 Transported Waste: Not reported
Date Trans5 Transported Waste: Not reported
Date Trans6 Transported Waste: Not reported
Date Trans7 Transported Waste: Not reported
Date Trans8 Transported Waste: Not reported
Date Trans9 Transported Waste: Not reported
Date Trans10 Transported Waste: Not reported
Date TSDf Received Waste: 03/24/2009
TSDf EPA Facility Name: Not reported
QTY Units: Not reported
Transporter SEQ ID: Not reported
Transporter-1 Date: Not reported
Waste SEQ ID: Not reported
Waste Type Code 2: Not reported
Waste Type Code 3: Not reported

Map ID
Direction
Distance
Elevation

MAP FINDINGS

Site

Database(s)

EDR ID Number
EPA ID Number

MARK LIGHTING FIXTURE CO INC (Continued)

S102198620

Waste Type Code 4: Not reported
Waste Type Code 5: Not reported
Waste Type Code 6: Not reported
Date Accepted: Not reported
Manifest Discrepancy Type: Not reported
Data Entry Number: Not reported
Was Load Rejected: No
Reason Load Was Rejected: Not reported

Waste:

Manifest Year: Not reported
Waste Code: D002
Hand Code: H141
Quantity: 600 P

Manifest Number: 004580870SKS
EPA ID: NJD055930127
Date Shipped: 1/23/2015
TSDf EPA ID: KYD053348108
Transporter EPA ID: TXR000081205
Transporter 2 EPA ID: Not reported
Transporter 3 EPA ID: Not reported
Transporter 4 EPA ID: Not reported
Transporter 5 EPA ID: Not reported
Transporter 6 EPA ID: Not reported
Transporter 7 EPA ID: Not reported
Transporter 8 EPA ID: Not reported
Transporter 9 EPA ID: Not reported
Transporter 10 EPA ID: Not reported
Date Trans1 Transported Waste: Not reported
Date Trans2 Transported Waste: Not reported
Date Trans3 Transported Waste: Not reported
Date Trans4 Transported Waste: Not reported
Date Trans5 Transported Waste: Not reported
Date Trans6 Transported Waste: Not reported
Date Trans7 Transported Waste: Not reported
Date Trans8 Transported Waste: Not reported
Date Trans9 Transported Waste: Not reported
Date Trans10 Transported Waste: Not reported
Date TSDf Received Waste: Not reported
TSDf EPA Facility Name: Not reported
QTY Units: Not reported
Transporter SEQ ID: Not reported
Transporter-1 Date: Not reported
Waste SEQ ID: Not reported
Waste Type Code 2: Not reported
Waste Type Code 3: Not reported
Waste Type Code 4: Not reported
Waste Type Code 5: Not reported
Waste Type Code 6: Not reported
Date Accepted: Not reported
Manifest Discrepancy Type: Not reported
Data Entry Number: Not reported
Was Load Rejected: Not reported
Reason Load Was Rejected: Not reported

Manifest Number: 003521252SKS

Map ID
Direction
Distance
Elevation

MAP FINDINGS

Site

Database(s)

EDR ID Number
EPA ID Number

MARK LIGHTING FIXTURE CO INC (Continued)

S102198620

EPA ID: NJD055930127
Date Shipped: 10/25/2012
TSDf EPA ID: NJD002182897
Transporter EPA ID: TXR000081205
Transporter 2 EPA ID: Not reported
Transporter 3 EPA ID: Not reported
Transporter 4 EPA ID: Not reported
Transporter 5 EPA ID: Not reported
Transporter 6 EPA ID: Not reported
Transporter 7 EPA ID: Not reported
Transporter 8 EPA ID: Not reported
Transporter 9 EPA ID: Not reported
Transporter 10 EPA ID: Not reported
Date Trans1 Transported Waste: Not reported
Date Trans2 Transported Waste: Not reported
Date Trans3 Transported Waste: Not reported
Date Trans4 Transported Waste: Not reported
Date Trans5 Transported Waste: Not reported
Date Trans6 Transported Waste: Not reported
Date Trans7 Transported Waste: Not reported
Date Trans8 Transported Waste: Not reported
Date Trans9 Transported Waste: Not reported
Date Trans10 Transported Waste: Not reported
Date TSDf Received Waste: Not reported
TSDf EPA Facility Name: Not reported
QTY Units: Not reported
Transporter SEQ ID: Not reported
Transporter-1 Date: Not reported
Waste SEQ ID: Not reported
Waste Type Code 2: Not reported
Waste Type Code 3: Not reported
Waste Type Code 4: Not reported
Waste Type Code 5: Not reported
Waste Type Code 6: Not reported
Date Accepted: Not reported
Manifest Discrepancy Type: Not reported
Data Entry Number: Not reported
Was Load Rejected: Not reported
Reason Load Was Rejected: Not reported

Waste:

Manifest Year: Not reported
Waste Code: D001
Hand Code: Not reported
Quantity: 100.00 Pounds

Manifest Number: 003198108SKS
EPA ID: NJD055930127
Date Shipped: 8/24/2012
TSDf EPA ID: KYD053348108
Transporter EPA ID: TXR000050930
Transporter 2 EPA ID: Not reported
Transporter 3 EPA ID: Not reported
Transporter 4 EPA ID: Not reported
Transporter 5 EPA ID: Not reported
Transporter 6 EPA ID: Not reported
Transporter 7 EPA ID: Not reported

Map ID
Direction
Distance
Elevation

MAP FINDINGS

Site

Database(s)

EDR ID Number
EPA ID Number

MARK LIGHTING FIXTURE CO INC (Continued)

S102198620

Transporter 8 EPA ID: Not reported
Transporter 9 EPA ID: Not reported
Transporter 10 EPA ID: Not reported
Date Trans1 Transported Waste: Not reported
Date Trans2 Transported Waste: Not reported
Date Trans3 Transported Waste: Not reported
Date Trans4 Transported Waste: Not reported
Date Trans5 Transported Waste: Not reported
Date Trans6 Transported Waste: Not reported
Date Trans7 Transported Waste: Not reported
Date Trans8 Transported Waste: Not reported
Date Trans9 Transported Waste: Not reported
Date Trans10 Transported Waste: Not reported
Date TSDf Received Waste: Not reported
TSDf EPA Facility Name: Not reported
QTY Units: Not reported
Transporter SEQ ID: Not reported
Transporter-1 Date: Not reported
Waste SEQ ID: Not reported
Waste Type Code 2: Not reported
Waste Type Code 3: Not reported
Waste Type Code 4: Not reported
Waste Type Code 5: Not reported
Waste Type Code 6: Not reported
Date Accepted: Not reported
Manifest Discrepancy Type: Not reported
Data Entry Number: Not reported
Was Load Rejected: Not reported
Reason Load Was Rejected: Not reported

Waste:

Manifest Year: Not reported
Waste Code: F001 F003 F002 F005 F004 D001
Hand Code: Not reported
Quantity: 100.00 Pounds

Manifest Number: 002004430SKS
EPA ID: NJD055930127
Date Shipped: 02/15/2010
TSDf EPA ID: KYD053348108
Transporter EPA ID: TXR000050930
Transporter 2 EPA ID: NJD071629976
Transporter 3 EPA ID: Not reported
Transporter 4 EPA ID: Not reported
Transporter 5 EPA ID: Not reported
Transporter 6 EPA ID: Not reported
Transporter 7 EPA ID: Not reported
Transporter 8 EPA ID: Not reported
Transporter 9 EPA ID: Not reported
Transporter 10 EPA ID: Not reported
Date Trans1 Transported Waste: 02/15/2010
Date Trans2 Transported Waste: 02/22/2010
Date Trans3 Transported Waste: Not reported
Date Trans4 Transported Waste: Not reported
Date Trans5 Transported Waste: Not reported
Date Trans6 Transported Waste: Not reported
Date Trans7 Transported Waste: Not reported

Map ID
Direction
Distance
Elevation

MAP FINDINGS

Site

Database(s)

EDR ID Number
EPA ID Number

MARK LIGHTING FIXTURE CO INC (Continued)

S102198620

Date Trans8 Transported Waste: Not reported
Date Trans9 Transported Waste: Not reported
Date Trans10 Transported Waste: Not reported
Date TSDf Received Waste: 02/24/2010
TSDf EPA Facility Name: Not reported
QTY Units: Not reported
Transporter SEQ ID: Not reported
Transporter-1 Date: Not reported
Waste SEQ ID: Not reported
Waste Type Code 2: Not reported
Waste Type Code 3: Not reported
Waste Type Code 4: Not reported
Waste Type Code 5: Not reported
Waste Type Code 6: Not reported
Date Accepted: Not reported
Manifest Discrepancy Type: Not reported
Data Entry Number: Not reported
Was Load Rejected: No
Reason Load Was Rejected: Not reported

Waste:
Manifest Year: Not reported
Waste Code: D001
Hand Code: H141
Quantity: 100 P

Manifest Number: 002004442SKS
EPA ID: NJD055930127
Date Shipped: 02/15/2010
TSDf EPA ID: ILD980613913
Transporter EPA ID: TXR000050930
Transporter 2 EPA ID: Not reported
Transporter 3 EPA ID: Not reported
Transporter 4 EPA ID: Not reported
Transporter 5 EPA ID: Not reported
Transporter 6 EPA ID: Not reported
Transporter 7 EPA ID: Not reported
Transporter 8 EPA ID: Not reported
Transporter 9 EPA ID: Not reported
Transporter 10 EPA ID: Not reported
Date Trans1 Transported Waste: 02/15/2010
Date Trans2 Transported Waste: Not reported
Date Trans3 Transported Waste: Not reported
Date Trans4 Transported Waste: Not reported
Date Trans5 Transported Waste: Not reported
Date Trans6 Transported Waste: Not reported
Date Trans7 Transported Waste: Not reported
Date Trans8 Transported Waste: Not reported
Date Trans9 Transported Waste: Not reported
Date Trans10 Transported Waste: Not reported
Date TSDf Received Waste: 03/02/2010
TSDf EPA Facility Name: Not reported
QTY Units: Not reported
Transporter SEQ ID: Not reported
Transporter-1 Date: Not reported
Waste SEQ ID: Not reported
Waste Type Code 2: Not reported

Map ID
Direction
Distance
Elevation

MAP FINDINGS

Site

Database(s)

EDR ID Number
EPA ID Number

MARK LIGHTING FIXTURE CO INC (Continued)

S102198620

Waste Type Code 3: Not reported
Waste Type Code 4: Not reported
Waste Type Code 5: Not reported
Waste Type Code 6: Not reported
Date Accepted: Not reported
Manifest Discrepancy Type: Not reported
Data Entry Number: Not reported
Was Load Rejected: No
Reason Load Was Rejected: Not reported

Waste:

Manifest Year: Not reported
Waste Code: D009
Hand Code: H040
Quantity: 200 P

Manifest Number: 003479293SKS
EPA ID: NJD055930127
Date Shipped: 2/21/2013
TSDF EPA ID: KYD053348108
Transporter EPA ID: TXR000081205
Transporter 2 EPA ID: Not reported
Transporter 3 EPA ID: Not reported
Transporter 4 EPA ID: Not reported
Transporter 5 EPA ID: Not reported
Transporter 6 EPA ID: Not reported
Transporter 7 EPA ID: Not reported
Transporter 8 EPA ID: Not reported
Transporter 9 EPA ID: Not reported
Transporter 10 EPA ID: Not reported
Date Trans1 Transported Waste: Not reported
Date Trans2 Transported Waste: Not reported
Date Trans3 Transported Waste: Not reported
Date Trans4 Transported Waste: Not reported
Date Trans5 Transported Waste: Not reported
Date Trans6 Transported Waste: Not reported
Date Trans7 Transported Waste: Not reported
Date Trans8 Transported Waste: Not reported
Date Trans9 Transported Waste: Not reported
Date Trans10 Transported Waste: Not reported
Date TSDF Received Waste: Not reported
TSDF EPA Facility Name: Not reported
QTY Units: Not reported
Transporter SEQ ID: Not reported
Transporter-1 Date: Not reported
Waste SEQ ID: Not reported
Waste Type Code 2: Not reported
Waste Type Code 3: Not reported
Waste Type Code 4: Not reported
Waste Type Code 5: Not reported
Waste Type Code 6: Not reported
Date Accepted: Not reported
Manifest Discrepancy Type: Not reported
Data Entry Number: Not reported
Was Load Rejected: Not reported
Reason Load Was Rejected: Not reported

Map ID
Direction
Distance
Elevation

MAP FINDINGS

Site

Database(s)

EDR ID Number
EPA ID Number

MARK LIGHTING FIXTURE CO INC (Continued)

S102198620

Waste:

Manifest Year: Not reported
Waste Code: D008 D018
Hand Code: Not reported
Quantity: 200.00 Pounds

Manifest Number: 001030894SKS
EPA ID: NJD055930127
Date Shipped: 05/04/2009
TSD EPA ID: KYD053348108
Transporter EPA ID: TXR000050930
Transporter 2 EPA ID: NJD071629976
Transporter 3 EPA ID: Not reported
Transporter 4 EPA ID: Not reported
Transporter 5 EPA ID: Not reported
Transporter 6 EPA ID: Not reported
Transporter 7 EPA ID: Not reported
Transporter 8 EPA ID: Not reported
Transporter 9 EPA ID: Not reported
Transporter 10 EPA ID: Not reported
Date Trans1 Transported Waste: 05/04/2009
Date Trans2 Transported Waste: 05/11/2009
Date Trans3 Transported Waste: Not reported
Date Trans4 Transported Waste: Not reported
Date Trans5 Transported Waste: Not reported
Date Trans6 Transported Waste: Not reported
Date Trans7 Transported Waste: Not reported
Date Trans8 Transported Waste: Not reported
Date Trans9 Transported Waste: Not reported
Date Trans10 Transported Waste: Not reported
Date TSD Received Waste: 05/12/2009
TSD EPA Facility Name: Not reported
QTY Units: Not reported
Transporter SEQ ID: Not reported
Transporter-1 Date: Not reported
Waste SEQ ID: Not reported
Waste Type Code 2: Not reported
Waste Type Code 3: Not reported
Waste Type Code 4: Not reported
Waste Type Code 5: Not reported
Waste Type Code 6: Not reported
Date Accepted: Not reported
Manifest Discrepancy Type: Not reported
Data Entry Number: Not reported
Was Load Rejected: No
Reason Load Was Rejected: Not reported

Waste:

Manifest Year: Not reported
Waste Code: D002
Hand Code: H141
Quantity: 600 P

Manifest Number: 001030487SKS
EPA ID: NJD055930127

Map ID
Direction
Distance
Elevation

MAP FINDINGS

Site

Database(s)

EDR ID Number
EPA ID Number

MARK LIGHTING FIXTURE CO INC (Continued)

S102198620

Date Shipped: 06/11/2008
TSDF EPA ID: KYD053348108
Transporter EPA ID: TXR000050930
Transporter 2 EPA ID: NJD071629976
Transporter 3 EPA ID: Not reported
Transporter 4 EPA ID: Not reported
Transporter 5 EPA ID: Not reported
Transporter 6 EPA ID: Not reported
Transporter 7 EPA ID: Not reported
Transporter 8 EPA ID: Not reported
Transporter 9 EPA ID: Not reported
Transporter 10 EPA ID: Not reported
Date Trans1 Transported Waste: 06/11/2008
Date Trans2 Transported Waste: 06/18/2008
Date Trans3 Transported Waste: Not reported
Date Trans4 Transported Waste: Not reported
Date Trans5 Transported Waste: Not reported
Date Trans6 Transported Waste: Not reported
Date Trans7 Transported Waste: Not reported
Date Trans8 Transported Waste: Not reported
Date Trans9 Transported Waste: Not reported
Date Trans10 Transported Waste: Not reported
Date TSDF Received Waste: 06/19/2008
TSDF EPA Facility Name: Not reported
QTY Units: Not reported
Transporter SEQ ID: Not reported
Transporter-1 Date: Not reported
Waste SEQ ID: Not reported
Waste Type Code 2: Not reported
Waste Type Code 3: Not reported
Waste Type Code 4: Not reported
Waste Type Code 5: Not reported
Waste Type Code 6: Not reported
Date Accepted: Not reported
Manifest Discrepancy Type: Not reported
Data Entry Number: Not reported
Was Load Rejected: No
Reason Load Was Rejected: Not reported

Waste:

Manifest Year: Not reported
Waste Code: D005
Hand Code: H061
Quantity: 350 P

Manifest Number: 004698987SKS
EPA ID: NJD055930127
Date Shipped: 12/4/2015
TSDF EPA ID: OHD000816629
Transporter EPA ID: TXR000081205
Transporter 2 EPA ID: Not reported
Transporter 3 EPA ID: Not reported
Transporter 4 EPA ID: Not reported
Transporter 5 EPA ID: Not reported
Transporter 6 EPA ID: Not reported
Transporter 7 EPA ID: Not reported
Transporter 8 EPA ID: Not reported

Map ID
Direction
Distance
Elevation

MAP FINDINGS

Site

Database(s)

EDR ID Number
EPA ID Number

MARK LIGHTING FIXTURE CO INC (Continued)

S102198620

Transporter 9 EPA ID:	Not reported
Transporter 10 EPA ID:	Not reported
Date Trans1 Transported Waste:	Not reported
Date Trans2 Transported Waste:	Not reported
Date Trans3 Transported Waste:	Not reported
Date Trans4 Transported Waste:	Not reported
Date Trans5 Transported Waste:	Not reported
Date Trans6 Transported Waste:	Not reported
Date Trans7 Transported Waste:	Not reported
Date Trans8 Transported Waste:	Not reported
Date Trans9 Transported Waste:	Not reported
Date Trans10 Transported Waste:	Not reported
Date TSDF Received Waste:	Not reported
TSDF EPA Facility Name:	Not reported
QTY Units:	Not reported
Transporter SEQ ID:	Not reported
Transporter-1 Date:	Not reported
Waste SEQ ID:	Not reported
Waste Type Code 2:	Not reported
Waste Type Code 3:	Not reported
Waste Type Code 4:	Not reported
Waste Type Code 5:	Not reported
Waste Type Code 6:	Not reported
Date Accepted:	Not reported
Manifest Discrepancy Type:	Not reported
Data Entry Number:	Not reported
Was Load Rejectedd:	Not reported
Reason Load Was Rejected:	Not reported
Manifest Number:	004699292SKS
EPA ID:	NJD055930127
Date Shipped:	7/30/2015
TSDF EPA ID:	OHD000816629
Transporter EPA ID:	TXR000081205
Transporter 2 EPA ID:	Not reported
Transporter 3 EPA ID:	Not reported
Transporter 4 EPA ID:	Not reported
Transporter 5 EPA ID:	Not reported
Transporter 6 EPA ID:	Not reported
Transporter 7 EPA ID:	Not reported
Transporter 8 EPA ID:	Not reported
Transporter 9 EPA ID:	Not reported
Transporter 10 EPA ID:	Not reported
Date Trans1 Transported Waste:	Not reported
Date Trans2 Transported Waste:	Not reported
Date Trans3 Transported Waste:	Not reported
Date Trans4 Transported Waste:	Not reported
Date Trans5 Transported Waste:	Not reported
Date Trans6 Transported Waste:	Not reported
Date Trans7 Transported Waste:	Not reported
Date Trans8 Transported Waste:	Not reported
Date Trans9 Transported Waste:	Not reported
Date Trans10 Transported Waste:	Not reported
Date TSDF Received Waste:	Not reported
TSDF EPA Facility Name:	Not reported
QTY Units:	Not reported
Transporter SEQ ID:	Not reported

Map ID
Direction
Distance
Elevation

MAP FINDINGS

Site

Database(s)

EDR ID Number
EPA ID Number

MARK LIGHTING FIXTURE CO INC (Continued)

S102198620

Transporter-1 Date: Not reported
Waste SEQ ID: Not reported
Waste Type Code 2: Not reported
Waste Type Code 3: Not reported
Waste Type Code 4: Not reported
Waste Type Code 5: Not reported
Waste Type Code 6: Not reported
Date Accepted: Not reported
Manifest Discrepancy Type: Not reported
Data Entry Number: Not reported
Was Load Rejected: Not reported
Reason Load Was Rejected: Not reported

Manifest Number: 001001341SKS
EPA ID: NJD055930127
Date Shipped: 03/08/2008
TSDF EPA ID: KYD053348108
Transporter EPA ID: TXR000050930
Transporter 2 EPA ID: NJD071629976
Transporter 3 EPA ID: Not reported
Transporter 4 EPA ID: Not reported
Transporter 5 EPA ID: Not reported
Transporter 6 EPA ID: Not reported
Transporter 7 EPA ID: Not reported
Transporter 8 EPA ID: Not reported
Transporter 9 EPA ID: Not reported
Transporter 10 EPA ID: Not reported
Date Trans1 Transported Waste: 03/08/2008
Date Trans2 Transported Waste: 03/12/2008
Date Trans3 Transported Waste: Not reported
Date Trans4 Transported Waste: Not reported
Date Trans5 Transported Waste: Not reported
Date Trans6 Transported Waste: Not reported
Date Trans7 Transported Waste: Not reported
Date Trans8 Transported Waste: Not reported
Date Trans9 Transported Waste: Not reported
Date Trans10 Transported Waste: Not reported
Date TSDF Received Waste: 03/13/2008
TSDF EPA Facility Name: Not reported
QTY Units: Not reported
Transporter SEQ ID: Not reported
Transporter-1 Date: Not reported
Waste SEQ ID: Not reported
Waste Type Code 2: Not reported
Waste Type Code 3: Not reported
Waste Type Code 4: Not reported
Waste Type Code 5: Not reported
Waste Type Code 6: Not reported
Date Accepted: Not reported
Manifest Discrepancy Type: Not reported
Data Entry Number: Not reported
Was Load Rejected: No
Reason Load Was Rejected: Not reported

Waste:
Manifest Year: Not reported
Waste Code: D005
Hand Code: H141

Map ID
Direction
Distance
Elevation

MAP FINDINGS

Site

Database(s)

EDR ID Number
EPA ID Number

MARK LIGHTING FIXTURE CO INC (Continued)

S102198620

Quantity: 300 P

Manifest Number: 001030756SKS
EPA ID: NJD055930127
Date Shipped: 02/18/2009
TSDf EPA ID: ILD980613913
Transporter EPA ID: TXR000050930
Transporter 2 EPA ID: Not reported
Transporter 3 EPA ID: Not reported
Transporter 4 EPA ID: Not reported
Transporter 5 EPA ID: Not reported
Transporter 6 EPA ID: Not reported
Transporter 7 EPA ID: Not reported
Transporter 8 EPA ID: Not reported
Transporter 9 EPA ID: Not reported
Transporter 10 EPA ID: Not reported
Date Trans1 Transported Waste: 02/18/2009
Date Trans2 Transported Waste: Not reported
Date Trans3 Transported Waste: Not reported
Date Trans4 Transported Waste: Not reported
Date Trans5 Transported Waste: Not reported
Date Trans6 Transported Waste: Not reported
Date Trans7 Transported Waste: Not reported
Date Trans8 Transported Waste: Not reported
Date Trans9 Transported Waste: Not reported
Date Trans10 Transported Waste: Not reported
Date TSDf Received Waste: 03/03/2009
TSDf EPA Facility Name: Not reported
QTY Units: Not reported
Transporter SEQ ID: Not reported
Transporter-1 Date: Not reported
Waste SEQ ID: Not reported
Waste Type Code 2: Not reported
Waste Type Code 3: Not reported
Waste Type Code 4: Not reported
Waste Type Code 5: Not reported
Waste Type Code 6: Not reported
Date Accepted: Not reported
Manifest Discrepancy Type: Not reported
Data Entry Number: Not reported
Was Load Rejected: No
Reason Load Was Rejected: Not reported

Waste:

Manifest Year: Not reported
Waste Code: D009
Hand Code: H141
Quantity: 100 P

Manifest Number: 005001701SKS
EPA ID: NJD055930127
Date Shipped: 2/10/2016
TSDf EPA ID: ARD069748192
Transporter EPA ID: TXR000081205
Transporter 2 EPA ID: Not reported
Transporter 3 EPA ID: Not reported

Map ID
Direction
Distance
Elevation

MAP FINDINGS

Site

Database(s)

EDR ID Number
EPA ID Number

MARK LIGHTING FIXTURE CO INC (Continued)

S102198620

Transporter 4 EPA ID:	Not reported
Transporter 5 EPA ID:	Not reported
Transporter 6 EPA ID:	Not reported
Transporter 7 EPA ID:	Not reported
Transporter 8 EPA ID:	Not reported
Transporter 9 EPA ID:	Not reported
Transporter 10 EPA ID:	Not reported
Date Trans1 Transported Waste:	Not reported
Date Trans2 Transported Waste:	Not reported
Date Trans3 Transported Waste:	Not reported
Date Trans4 Transported Waste:	Not reported
Date Trans5 Transported Waste:	Not reported
Date Trans6 Transported Waste:	Not reported
Date Trans7 Transported Waste:	Not reported
Date Trans8 Transported Waste:	Not reported
Date Trans9 Transported Waste:	Not reported
Date Trans10 Transported Waste:	Not reported
Date TSDF Received Waste:	Not reported
TSDF EPA Facility Name:	Not reported
QTY Units:	Not reported
Transporter SEQ ID:	Not reported
Transporter-1 Date:	Not reported
Waste SEQ ID:	Not reported
Waste Type Code 2:	Not reported
Waste Type Code 3:	Not reported
Waste Type Code 4:	Not reported
Waste Type Code 5:	Not reported
Waste Type Code 6:	Not reported
Date Accepted:	Not reported
Manifest Discrepancy Type:	Not reported
Data Entry Number:	Not reported
Was Load Rejectedd:	Not reported
Reason Load Was Rejected:	Not reported
Manifest Number:	001290718SKS
EPA ID:	NJD055930127
Date Shipped:	09/23/2008
TSDF EPA ID:	KYD053348108
Transporter EPA ID:	TXR000050930
Transporter 2 EPA ID:	NJD071629976
Transporter 3 EPA ID:	Not reported
Transporter 4 EPA ID:	Not reported
Transporter 5 EPA ID:	Not reported
Transporter 6 EPA ID:	Not reported
Transporter 7 EPA ID:	Not reported
Transporter 8 EPA ID:	Not reported
Transporter 9 EPA ID:	Not reported
Transporter 10 EPA ID:	Not reported
Date Trans1 Transported Waste:	09/23/2008
Date Trans2 Transported Waste:	10/01/2008
Date Trans3 Transported Waste:	Not reported
Date Trans4 Transported Waste:	Not reported
Date Trans5 Transported Waste:	Not reported
Date Trans6 Transported Waste:	Not reported
Date Trans7 Transported Waste:	Not reported
Date Trans8 Transported Waste:	Not reported
Date Trans9 Transported Waste:	Not reported

Map ID
Direction
Distance
Elevation

MAP FINDINGS

Site

Database(s)

EDR ID Number
EPA ID Number

MARK LIGHTING FIXTURE CO INC (Continued)

S102198620

Date Trans10 Transported Waste: Not reported
Date TSDf Received Waste: 10/02/2008
TSDf EPA Facility Name: Not reported
QTY Units: Not reported
Transporter SEQ ID: Not reported
Transporter-1 Date: Not reported
Waste SEQ ID: Not reported
Waste Type Code 2: Not reported
Waste Type Code 3: Not reported
Waste Type Code 4: Not reported
Waste Type Code 5: Not reported
Waste Type Code 6: Not reported
Date Accepted: Not reported
Manifest Discrepancy Type: Not reported
Data Entry Number: Not reported
Was Load Rejected: No
Reason Load Was Rejected: Not reported

Waste:

Manifest Year: Not reported
Waste Code: D005
Hand Code: H061
Quantity: 800 P

Manifest Number: 001030285SKS
EPA ID: NJD055930127
Date Shipped: 05/02/2008
TSDf EPA ID: KYD053348108
Transporter EPA ID: TXR000050930
Transporter 2 EPA ID: NJD071629976
Transporter 3 EPA ID: Not reported
Transporter 4 EPA ID: Not reported
Transporter 5 EPA ID: Not reported
Transporter 6 EPA ID: Not reported
Transporter 7 EPA ID: Not reported
Transporter 8 EPA ID: Not reported
Transporter 9 EPA ID: Not reported
Transporter 10 EPA ID: Not reported
Date Trans1 Transported Waste: 05/02/2008
Date Trans2 Transported Waste: 05/02/2008
Date Trans3 Transported Waste: Not reported
Date Trans4 Transported Waste: Not reported
Date Trans5 Transported Waste: Not reported
Date Trans6 Transported Waste: Not reported
Date Trans7 Transported Waste: Not reported
Date Trans8 Transported Waste: Not reported
Date Trans9 Transported Waste: Not reported
Date Trans10 Transported Waste: Not reported
Date TSDf Received Waste: 05/08/2008
TSDf EPA Facility Name: Not reported
QTY Units: Not reported
Transporter SEQ ID: Not reported
Transporter-1 Date: Not reported
Waste SEQ ID: Not reported
Waste Type Code 2: Not reported
Waste Type Code 3: Not reported
Waste Type Code 4: Not reported

Map ID
Direction
Distance
Elevation

MAP FINDINGS

Site

Database(s)

EDR ID Number
EPA ID Number

MARK LIGHTING FIXTURE CO INC (Continued)

S102198620

Waste Type Code 5: Not reported
Waste Type Code 6: Not reported
Date Accepted: Not reported
Manifest Discrepancy Type: Not reported
Data Entry Number: Not reported
Was Load Rejected: No
Reason Load Was Rejected: Not reported

Waste:

Manifest Year: Not reported
Waste Code: D005
Hand Code: H141
Quantity: 600 P

Manifest Number: 003865745FLE
EPA ID: NJD055930127
Date Shipped: 8/2/2011
TSDf EPA ID: ILD980613913
Transporter EPA ID: TXR000050930
Transporter 2 EPA ID: NJD071629976
Transporter 3 EPA ID: Not reported
Transporter 4 EPA ID: Not reported
Transporter 5 EPA ID: Not reported
Transporter 6 EPA ID: Not reported
Transporter 7 EPA ID: Not reported
Transporter 8 EPA ID: Not reported
Transporter 9 EPA ID: Not reported
Transporter 10 EPA ID: Not reported
Date Trans1 Transported Waste: Not reported
Date Trans2 Transported Waste: Not reported
Date Trans3 Transported Waste: Not reported
Date Trans4 Transported Waste: Not reported
Date Trans5 Transported Waste: Not reported
Date Trans6 Transported Waste: Not reported
Date Trans7 Transported Waste: Not reported
Date Trans8 Transported Waste: Not reported
Date Trans9 Transported Waste: Not reported
Date Trans10 Transported Waste: Not reported
Date TSDf Received Waste: Not reported
TSDf EPA Facility Name: Not reported
QTY Units: Not reported
Transporter SEQ ID: Not reported
Transporter-1 Date: Not reported
Waste SEQ ID: Not reported
Waste Type Code 2: Not reported
Waste Type Code 3: Not reported
Waste Type Code 4: Not reported
Waste Type Code 5: Not reported
Waste Type Code 6: Not reported
Date Accepted: Not reported
Manifest Discrepancy Type: Not reported
Data Entry Number: Not reported
Was Load Rejected: Not reported
Reason Load Was Rejected: Not reported

Waste:

Manifest Year: Not reported

Map ID
Direction
Distance
Elevation

MAP FINDINGS

Site

Database(s)

EDR ID Number
EPA ID Number

MARK LIGHTING FIXTURE CO INC (Continued)

S102198620

Waste Code: D009
Hand Code: H141
Quantity: 200.00 Pounds

Manifest Number: 005001310SKS
EPA ID: NJD055930127
Date Shipped: 12/17/2015
TSDF EPA ID: ARD069748192
Transporter EPA ID: TXR000081205
Transporter 2 EPA ID: Not reported
Transporter 3 EPA ID: Not reported
Transporter 4 EPA ID: Not reported
Transporter 5 EPA ID: Not reported
Transporter 6 EPA ID: Not reported
Transporter 7 EPA ID: Not reported
Transporter 8 EPA ID: Not reported
Transporter 9 EPA ID: Not reported
Transporter 10 EPA ID: Not reported
Date Trans1 Transported Waste: Not reported
Date Trans2 Transported Waste: Not reported
Date Trans3 Transported Waste: Not reported
Date Trans4 Transported Waste: Not reported
Date Trans5 Transported Waste: Not reported
Date Trans6 Transported Waste: Not reported
Date Trans7 Transported Waste: Not reported
Date Trans8 Transported Waste: Not reported
Date Trans9 Transported Waste: Not reported
Date Trans10 Transported Waste: Not reported
Date TSDF Received Waste: Not reported
TSDF EPA Facility Name: Not reported
QTY Units: Not reported
Transporter SEQ ID: Not reported
Transporter-1 Date: Not reported
Waste SEQ ID: Not reported
Waste Type Code 2: Not reported
Waste Type Code 3: Not reported
Waste Type Code 4: Not reported
Waste Type Code 5: Not reported
Waste Type Code 6: Not reported
Date Accepted: Not reported
Manifest Discrepancy Type: Not reported
Data Entry Number: Not reported
Was Load Rejected: Not reported
Reason Load Was Rejected: Not reported

Manifest Number: 001030689SKS
EPA ID: NJD055930127
Date Shipped: 07/02/2009
TSDF EPA ID: KYD053348108
Transporter EPA ID: TXR000050930
Transporter 2 EPA ID: NJD071629976
Transporter 3 EPA ID: TXR000050930
Transporter 4 EPA ID: NJD071629976
Transporter 5 EPA ID: Not reported
Transporter 6 EPA ID: Not reported
Transporter 7 EPA ID: Not reported

Map ID
Direction
Distance
Elevation

MAP FINDINGS

Site

Database(s)

EDR ID Number
EPA ID Number

MARK LIGHTING FIXTURE CO INC (Continued)

S102198620

Transporter 8 EPA ID: Not reported
Transporter 9 EPA ID: Not reported
Transporter 10 EPA ID: Not reported
Date Trans1 Transported Waste: 07/02/2009
Date Trans2 Transported Waste: 07/10/2009
Date Trans3 Transported Waste: 07/10/2009
Date Trans4 Transported Waste: 07/13/2009
Date Trans5 Transported Waste: Not reported
Date Trans6 Transported Waste: Not reported
Date Trans7 Transported Waste: Not reported
Date Trans8 Transported Waste: Not reported
Date Trans9 Transported Waste: Not reported
Date Trans10 Transported Waste: Not reported
Date TSDF Received Waste: 07/15/2009
TSDF EPA Facility Name: Not reported
QTY Units: Not reported
Transporter SEQ ID: Not reported
Transporter-1 Date: Not reported
Waste SEQ ID: Not reported
Waste Type Code 2: Not reported
Waste Type Code 3: Not reported
Waste Type Code 4: Not reported
Waste Type Code 5: Not reported
Waste Type Code 6: Not reported
Date Accepted: Not reported
Manifest Discrepancy Type: Not reported
Data Entry Number: Not reported
Was Load Rejected: No
Reason Load Was Rejected: Not reported

Waste:
Manifest Year: Not reported
Waste Code: D001
Hand Code: H141
Quantity: 200 P

H50
SSE
1/8-1/4
0.234 mi.
1238 ft.

LIGHTOLIER EDISON
3 KILMER RD
EDISON TWP, NJ
Site 4 of 6 in cluster H

NJ SHWS S110023566
NJ Release N/A

Relative:
Lower

SHWS:
Name: LIGHTOLIER EDISON
Address: 3 KILMER RD
City,State,Zip: EDISON TWP, NJ
Site ID: 18794
Status: Closed
Home Owner: No
PI Number: 004994

Actual:
92 ft.

Detail As Of April 2012:
X Coord Site: Not reported
X Coord PI: Not reported
Y Coord Site: Not reported
Y Coord PI: Not reported

Map ID
Direction
Distance
Elevation

MAP FINDINGS

Site

Database(s)

EDR ID Number
EPA ID Number

LIGHTOLIER EDISON (Continued)

S110023566

Name: LIGHTOLIER EDISON
Address: 3 KILMER RD
City,State,Zip: EDISON TWP, NJ
Site ID: 18794
Status: Closed
Home Owner: No
PI Number: 547774

Detail As Of April 2012:

X Coord Site: Not reported
X Coord PI: Not reported
Y Coord Site: Not reported
Y Coord PI: Not reported

NJ Release:

Name: Not reported
Address: 3 KILMER RD
City,State,Zip: EDISON TWP, NJ
Facility Type: Commercial
Facility Phone: Not reported
Incident Date: 08/18/2009
Incident Time: Not reported
Trenton Dispatch Log Number: 323849
Case Number: 09-08-19-0837-11
Date Received: 08/19/2009
Nature of Incident: Not reported
Operator: Not reported
Incident Type: Groundwater Cont
Incident Location: AREA OF
Location: Not reported
Other Location: Not reported
Contact Name: Not reported
Caller Name: Not reported
Caller Title: Not reported
Caller Address: Not reported
Caller City,St,Zip: Not reported
Caller Telephone: Not reported
Substance(s): Not reported
Substance Type: Not reported
Substance Identity: Not reported
CAS Number: Not reported
A310 Letter: Not reported
TCPA Chemical: Not reported
Hazrds Material: Not reported
COMU: Not reported
Ref. Code: Not reported
Amt Released: Not reported
Contained: Not reported
Release Type: Not reported
Release VE: Not reported
Injuries: No
Public Exposure: No
Facility Evacuation: No
Police at Scene: No
Firemen at Scene: No
Contamination of: Not reported
Receiving Water: Not reported

Map ID
Direction
Distance
Elevation

MAP FINDINGS

Site

Database(s)

EDR ID Number
EPA ID Number

LIGHTOLIER EDISON (Continued)

S110023566

Status at Spill:	Not reported
NJ Spill Date:	Not reported
NJ Spill Time:	Not reported
NJ Spill Name:	Not reported
NJ Spill Title:	Not reported
NJ Spill Phone:	Not reported
Other Date:	Not reported
Other Time:	Not reported
Other Name:	Not reported
Other Title:	Not reported
Other Telephone:	Not reported
Public Evacuation:	No
Assistance Requested:	Not reported
Wind Direction/Speed:	Not reported
Local Municipality Notified:	Not reported
Local Municipality Name:	Not reported
Local Municipality Title:	Not reported
Local Municipality Telephone:	Not reported
Local Municipality Date:	Not reported
Local Municipality Time:	Not reported
Incident Description:	Not reported
Incident Name:	Not reported
Incident Referred To:	Not reported
Incident Region:	Not reported
Incident Telephone:	Not reported
Incident Date:	Not reported
Incident time:	Not reported
Incident ITM:	Not reported
Comments:	Not reported
Date A310 Letter Printed:	Not reported
Date Local Authority Was Notified:	Not reported
Date Updated:	Not reported
Date Report Faxed to Local Authority:	Not reported
Local Authority Notification Date:	Not reported
Rep Receive Date:	08/19/2009
Reporter Type:	Other
Reporter Name:	REDACTED
Reporter Title:	REDACTED
Reporter Org:	REDACTED
Reporter Address:	Not reported
Reporter City,St,Zip:	Not reported
Reporter County:	Not reported
Incident Status:	Continuous
Incident Category Source:	Other
Incident Source Name:	LIGHTOLIER
Incident Source Address:	3 KILMER RD
Incident Source Address 2:	Not reported
Incident Source City,St,Zip:	Edison Twp, NJ
Incident Source County:	Middlesex
DEP Requested:	No
Confidential:	Not reported
Notify Type:	Not reported
Road Closed:	No
Direction:	Not reported
Responsible Party:	Not reported
Responsible Party Name:	Not reported
Responsible Party Contact:	Not reported

Map ID
Direction
Distance
Elevation

MAP FINDINGS

Site

Database(s)

EDR ID Number
EPA ID Number

LIGHTOLIER EDISON (Continued)

S110023566

Responsible Party Title: Not reported
Responsible Party Phone: Not reported
Responsible Party Street: Not reported
Responsible Party County: Not reported
Responsible Party City,St,Zip: Not reported
Memo. Of Understanding: Not reported
Drill/trng Exercise: Not reported
Hazardous: Not reported

**H51
SSE
1/8-1/4
0.236 mi.
1246 ft.**

**LITTLE FLOWER MONTESSORI SCHOOL
2 KILMER RD
EDISON TWP, NJ 08817
Site 5 of 6 in cluster H**

**NJ SHWS
NJ ENG CONTROLS
NJ INST CONTROL
NJ NJEMS**

**S115585313
N/A**

**Relative:
Lower**

SHWS:
Name: LITTLE FLOWER MONTESSORI
Address: 2 KILMER RD
City,State,Zip: EDISON TWP, NJ
Site ID: 491020
Status: Closed
Home Owner: No
PI Number: 623748

**Actual:
91 ft.**

Detail As Of April 2012:
X Coord Site: Not reported
X Coord PI: Not reported
Y Coord Site: Not reported
Y Coord PI: Not reported

NJ ENGINEERING CONTROLS:

Site ID: 491020
Pi Number: 623748
PI Name: LITTLE FLOWER MONTESSORI
Owner Name: ,
DER Filed Date: 04/22/2014
DER Lifted Date: Not reported
Der Deed Usage (sj): Restricted
Deed Specific Requirement: Asphalt Cap
Deeds Parameter Desc: Benzo(a)anthracene
Deeds Depth: 3.00
Comments: Not reported

Site ID: 491020
Pi Number: 623748
PI Name: LITTLE FLOWER MONTESSORI
Owner Name: ,
DER Filed Date: 04/22/2014
DER Lifted Date: Not reported
Der Deed Usage (sj): Restricted
Deed Specific Requirement: Asphalt Cap
Deeds Parameter Desc: Benzo(a)pyrene
Deeds Depth: 3.00
Comments: Not reported

Site ID: 491020
Pi Number: 623748
PI Name: LITTLE FLOWER MONTESSORI

Map ID
Direction
Distance
Elevation

MAP FINDINGS

Site

Database(s)

EDR ID Number
EPA ID Number

LITTLE FLOWER MONTESSORI SCHOOL (Continued)

S115585313

Owner Name: ,
DER Filed Date: 04/22/2014
DER Lifted Date: Not reported
Der Deed Usage (si): Restricted
Deed Specific Requirement: Asphalt Cap
Deeds Parameter Desc: Benzo(b)fluoranthene
Deeds Depth: 3.00
Comments: Not reported

Site ID: 491020
Pi Number: 623748
Pi Name: LITTLE FLOWER MONTESSORI
Owner Name: ,
DER Filed Date: 04/22/2014
DER Lifted Date: Not reported
Der Deed Usage (si): Restricted
Deed Specific Requirement: Asphalt Cap
Deeds Parameter Desc: Dibenzo(a,h)anthracene
Deeds Depth: 3.00
Comments: Not reported

Site ID: 491020
Pi Number: 623748
Pi Name: LITTLE FLOWER MONTESSORI
Owner Name: ,
DER Filed Date: 04/22/2014
DER Lifted Date: Not reported
Der Deed Usage (si): Restricted
Deed Specific Requirement: Concrete Cap
Deeds Parameter Desc: Benzo(a)anthracene
Deeds Depth: 3.00
Comments: Not reported

Site ID: 491020
Pi Number: 623748
Pi Name: LITTLE FLOWER MONTESSORI
Owner Name: ,
DER Filed Date: 04/22/2014
DER Lifted Date: Not reported
Der Deed Usage (si): Restricted
Deed Specific Requirement: Concrete Cap
Deeds Parameter Desc: Benzo(a)pyrene
Deeds Depth: 3.00
Comments: Not reported

Site ID: 491020
Pi Number: 623748
Pi Name: LITTLE FLOWER MONTESSORI
Owner Name: ,
DER Filed Date: 04/22/2014
DER Lifted Date: Not reported
Der Deed Usage (si): Restricted
Deed Specific Requirement: Concrete Cap
Deeds Parameter Desc: Benzo(b)fluoranthene
Deeds Depth: 3.00
Comments: Not reported

Map ID
Direction
Distance
Elevation

MAP FINDINGS

Site

Database(s)

EDR ID Number
EPA ID Number

LITTLE FLOWER MONTESSORI SCHOOL (Continued)

S115585313

Site ID: 491020
Pi Number: 623748
PI Name: LITTLE FLOWER MONTESSORI
Owner Name: ,
DER Filed Date: 04/22/2014
DER Lifted Date: Not reported
Der Deed Usage (si): Restricted
Deed Specific Requirement: Concrete Cap
Deeds Parameter Desc: Dibenzo(a,h)anthracene
Deeds Depth: 3.00
Comments: Not reported

Site ID: 491020
Pi Number: 623748
PI Name: LITTLE FLOWER MONTESSORI
Owner Name: ,
DER Filed Date: 04/22/2014
DER Lifted Date: Not reported
Der Deed Usage (si): Restricted
Deed Specific Requirement: Permeable Cover
Deeds Parameter Desc: Benzo(a)anthracene
Deeds Depth: 3.00
Comments: Not reported

Site ID: 491020
Pi Number: 623748
PI Name: LITTLE FLOWER MONTESSORI
Owner Name: ,
DER Filed Date: 04/22/2014
DER Lifted Date: Not reported
Der Deed Usage (si): Restricted
Deed Specific Requirement: Permeable Cover
Deeds Parameter Desc: Benzo(a)pyrene
Deeds Depth: 3.00
Comments: Not reported

Site ID: 491020
Pi Number: 623748
PI Name: LITTLE FLOWER MONTESSORI
Owner Name: ,
DER Filed Date: 04/22/2014
DER Lifted Date: Not reported
Der Deed Usage (si): Restricted
Deed Specific Requirement: Permeable Cover
Deeds Parameter Desc: Benzo(b)fluoranthene
Deeds Depth: 3.00
Comments: Not reported

Site ID: 491020
Pi Number: 623748
PI Name: LITTLE FLOWER MONTESSORI
Owner Name: ,
DER Filed Date: 04/22/2014
DER Lifted Date: Not reported
Der Deed Usage (si): Restricted
Deed Specific Requirement: Permeable Cover
Deeds Parameter Desc: Dibenzo(a,h)anthracene

Map ID
Direction
Distance
Elevation

MAP FINDINGS

Site

Database(s)

EDR ID Number
EPA ID Number

LITTLE FLOWER MONTESSORI SCHOOL (Continued)

S115585313

Deeds Depth: 3.00
Comments: Not reported

Site ID: 491020
Pi Number: 623748
Pi Name: LITTLE FLOWER MONTESSORI
Owner Name: ,
DER Filed Date: 04/22/2014
DER Lifted Date: Not reported
Der Deed Usage (si): Restricted
Deed Specific Requirement: Slab
Deeds Parameter Desc: Benzo(a)anthracene
Deeds Depth: 3.00
Comments: Not reported

Site ID: 491020
Pi Number: 623748
Pi Name: LITTLE FLOWER MONTESSORI
Owner Name: ,
DER Filed Date: 04/22/2014
DER Lifted Date: Not reported
Der Deed Usage (si): Restricted
Deed Specific Requirement: Slab
Deeds Parameter Desc: Benzo(a)pyrene
Deeds Depth: 3.00
Comments: Not reported

Site ID: 491020
Pi Number: 623748
Pi Name: LITTLE FLOWER MONTESSORI
Owner Name: ,
DER Filed Date: 04/22/2014
DER Lifted Date: Not reported
Der Deed Usage (si): Restricted
Deed Specific Requirement: Slab
Deeds Parameter Desc: Benzo(b)fluoranthene
Deeds Depth: 3.00
Comments: Not reported

Site ID: 491020
Pi Number: 623748
Pi Name: LITTLE FLOWER MONTESSORI
Owner Name: ,
DER Filed Date: 04/22/2014
DER Lifted Date: Not reported
Der Deed Usage (si): Restricted
Deed Specific Requirement: Slab
Deeds Parameter Desc: Dibenzo(a,h)anthracene
Deeds Depth: 3.00
Comments: Not reported

NJ INSTITUTIONAL CONTROL:

Facility ID: 491020
Date Established (SI): 04/15/2014
Date Closed/Lifted (SI): Not reported
Pi Number: 623748
Pi Name: LITTLE FLOWER MONTESSORI

Map ID
Direction
Distance
Elevation

MAP FINDINGS

Site

Database(s)

EDR ID Number
EPA ID Number

LITTLE FLOWER MONTESSORI SCHOOL (Continued)

S115585313

CEA Description (SI): Historic Fill
CEA Case Track #: 140307
CEA Duration: Not reported
Intermediate Durations: Yes

Facility ID: 491020
Date Established (SI): 04/15/2014
Date Closed/Lifted (SI): Not reported
PI Number: 623748
PI Name: LITTLE FLOWER MONTESSORI
CEA Description (SI): Historic Fill
CEA Case Track #: Not reported
CEA Duration: Not reported
Intermediate Durations: Yes

NJEMS:

Name:	LITTLE FLOWER MONTESSORI SCHOOL
Address:	2 KILMER RD
City,State,Zip:	EDISON, NJ 08817
Site Id:	491020
Municipality:	EDISON TWP
Municipality Name From Spatial Overlay:	EDISON TWP
GNIS Civil Code For Municipality:	882166
Municipal Code (NJ-1040):	1205
X Coord:	516127
Y Coord:	614887
Coord System:	NJ STATE PLANE (NAD83) - USFEET
Coord Type:	Digital Image
Coord Origin:	DEP-Program
State Standard Numeric Code From Spatial Overlay:	1205
Unique Feature Number For Municipality From Spatial Overlay:	3402320230
Eleven Digit Hydrologic Unit Code From Spatial Overlay:	02030105120
Fourteen Digit Hydrologic Unit Code From Spatial Overlay:	02030105120110
Watershed Management Area Number From Spatial Overlay:	09
Watershed Management Area Name From Spatial Overlay:	Lower Raritan, South River, and Lawrence
Water Region Code From Spatial Overlay:	2
Water Region Name From Spatial Overlay:	Raritan
Sub Watershed Name From Overlay:	Ambrose Brook (above/incl Lake Nelson)
Watershed Name From Spatial Overlay:	Raritan R Lower (Lawrence to Millstone)

I52
SSW
1/8-1/4
0.237 mi.
1249 ft.

AMERICAN LEATHER MFG CO INC
24 KILMER RD
EDISON, NJ 08817

RCRA NonGen / NLR **1000412427**
US AIRS **NJD047512611**

Site 1 of 8 in cluster I

Relative:
Lower
Actual:
85 ft.

RCRA NonGen / NLR:
Date form received by agency: 2007-01-01 00:00:00
Facility name: AMERICAN LEATHER MFG CO INC
Facility address: 24 KILMER RD
EDISON, NJ 08817-0000
EPA ID: NJD047512611
Mailing address: KILMER RD
EDISON, NJ 08817-0000
Contact: Not reported
Contact address: KILMER RD
EDISON, NJ 08817-0000

Map ID
Direction
Distance
Elevation

MAP FINDINGS

Site

Database(s)

EDR ID Number
EPA ID Number

AMERICAN LEATHER MFG CO INC (Continued)

1000412427

Contact country: US
Contact telephone: Not reported
Contact email: Not reported
EPA Region: 02
Land type: Facility is not located on Indian land. Additional information is not known.
Classification: Non-Generator
Description: Handler: Non-Generators do not presently generate hazardous waste

Owner/Operator Summary:

Owner/operator name: AMERICAN LEATHER MFG CO INC
Owner/operator address: 24 KILMER RD
EDISON, NJ 08817

Owner/operator country: US
Owner/operator telephone: 732-382-1700
Owner/operator email: Not reported
Owner/operator fax: Not reported
Owner/operator extension: Not reported
Legal status: Private
Owner/Operator Type: Operator
Owner/Op start date: Not reported
Owner/Op end date: Not reported

Owner/operator name: AMERICAN LEATHER MFG CO INC
Owner/operator address: 24 KILMER RD
EDISON, NJ 08817

Owner/operator country: US
Owner/operator telephone: 732-382-1700
Owner/operator email: Not reported
Owner/operator fax: Not reported
Owner/operator extension: Not reported
Legal status: Private
Owner/Operator Type: Owner
Owner/Op start date: Not reported
Owner/Op end date: Not reported

Handler Activities Summary:

U.S. importer of hazardous waste: No
Mixed waste (haz. and radioactive): No
Recycler of hazardous waste: No
Transporter of hazardous waste: No
Treater, storer or disposer of HW: No
Underground injection activity: No
On-site burner exemption: No
Furnace exemption: No
Used oil fuel burner: No
Used oil processor: No
User oil refiner: No
Used oil fuel marketer to burner: No
Used oil Specification marketer: No
Used oil transfer facility: No
Used oil transporter: No

Historical Generators:

Date form received by agency: 2006-01-01 00:00:00.0
Site name: AMERICAN LEATHER MFG CO INC
Classification: Not a generator, verified

Map ID
Direction
Distance
Elevation

MAP FINDINGS

Site

Database(s)

EDR ID Number
EPA ID Number

AMERICAN LEATHER MFG CO INC (Continued)

1000412427

Date form received by agency: 1993-06-18 00:00:00.0
Site name: AMERICAN LEATHER MFG CO INC
Classification: Large Quantity Generator

Date form received by agency: 1992-03-01 00:00:00.0
Site name: CROWN CORK & SEAL
Classification: Large Quantity Generator

Hazardous Waste Summary:

- . Waste code: D000
- . Waste name: Not Defined

- . Waste code: D001
- . Waste name: IGNITABLE WASTE

- . Waste code: D007
- . Waste name: CHROMIUM

- . Waste code: F001
- . Waste name: THE FOLLOWING SPENT HALOGENATED SOLVENTS USED IN DEGREASING: TETRACHLOROETHYLENE, TRICHLORETHYLENE, METHYLENE CHLORIDE, 1,1,1-TRICHLOROETHANE, CARBON TETRACHLORIDE AND CHLORINATED FLUOROCARBONS; ALL SPENT SOLVENT MIXTURES/BLENDS USED IN DEGREASING CONTAINING, BEFORE USE, A TOTAL OF TEN PERCENT OR MORE (BY VOLUME) OF ONE OR MORE OF THE ABOVE HALOGENATED SOLVENTS OR THOSE SOLVENTS LISTED IN F002, F004, AND F005; AND STILL BOTTOMS FROM THE RECOVERY OF THESE SPENT SOLVENTS AND SPENT SOLVENT MIXTURES.

- . Waste code: F002
- . Waste name: THE FOLLOWING SPENT HALOGENATED SOLVENTS: TETRACHLOROETHYLENE, METHYLENE CHLORIDE, TRICHLOROETHYLENE, 1,1,1-TRICHLOROETHANE, CHLOROBENZENE, 1,1,2-TRICHLORO-1,2,2-TRIFLUOROETHANE, ORTHO-DICHLOROBENZENE, TRICHLOROFLUOROMETHANE, AND 1,1,2, TRICHLOROETHANE; ALL SPENT SOLVENT MIXTURES/BLENDS CONTAINING, BEFORE USE, A TOTAL OF TEN PERCENT OR MORE (BY VOLUME) OF ONE OR MORE OF THE ABOVE HALOGENATED SOLVENTS OR THOSE SOLVENTS LISTED IN F001, F004, AND F005; AND STILL BOTTOMS FROM THE RECOVERY OF THESE SPENT SOLVENTS AND SPENT SOLVENT MIXTURES.

- . Waste code: F003
- . Waste name: THE FOLLOWING SPENT NONHALOGENATED SOLVENTS: XYLENE, ACETONE, ETHYL ACETATE, ETHYL BENZENE, ETHYL ETHER, METHYL ISOBUTYL KETONE, N-BUTYL ALCOHOL, CYCLOHEXANONE, AND METHANOL; ALL SPENT SOLVENT MIXTURES/BLENDS CONTAINING, BEFORE USE, ONLY THE ABOVE SPENT NONHALOGENATED SOLVENTS; AND ALL SPENT SOLVENT MIXTURES/BLENDS CONTAINING, BEFORE USE, ONE OR MORE OF THE ABOVE NONHALOGENATED SOLVENTS, AND A TOTAL OF TEN PERCENT OR MORE (BY VOLUME) OF ONE OR MORE OF THOSE SOLVENTS LISTED IN F001, F002, F004, AND F005; AND STILL BOTTOMS FROM THE RECOVERY OF THESE SPENT SOLVENTS AND SPENT SOLVENT MIXTURES.

- . Waste code: F005
- . Waste name: THE FOLLOWING SPENT NONHALOGENATED SOLVENTS: TOLUENE, METHYL ETHYL KETONE, CARBON DISULFIDE, ISOBUTANOL, PYRIDINE, BENZENE, 2-ETHOXYETHANOL, AND 2-NITROPROPANE; ALL SPENT SOLVENT MIXTURES/BLENDS CONTAINING, BEFORE USE, A TOTAL OF TEN PERCENT OR MORE (BY VOLUME) OF

Map ID
Direction
Distance
Elevation

MAP FINDINGS

Site

Database(s)

EDR ID Number
EPA ID Number

AMERICAN LEATHER MFG CO INC (Continued)

1000412427

ONE OR MORE OF THE ABOVE NONHALOGENATED SOLVENTS OR THOSE SOLVENTS LISTED IN F001, F002, OR F004; AND STILL BOTTOMS FROM THE RECOVERY OF THESE SPENT SOLVENTS AND SPENT SOLVENT MIXTURES.

- . Waste code: K053
- . Waste name: Not Defined

- . Waste code: K054
- . Waste name: Not Defined

- . Waste code: K055
- . Waste name: Not Defined

- . Waste code: K056
- . Waste name: Not Defined

- . Waste code: K057
- . Waste name: Not Defined

- . Waste code: NONE
- . Waste name: None

- . Waste code: U002
- . Waste name: 2-PROPANONE (I) (OR) ACETONE (I)

- . Waste code: U159
- . Waste name: 2-BUTANONE (I,T) (OR) METHYL ETHYL KETONE (MEK) (I,T)

- . Waste code: U247
- . Waste name: BENZENE, 1,1'-(2,2,2-TRICHLOROETHYLIDENE)BIS[4-METHOXY- (OR) METHOXYCHLOR

- . Waste code: X001
- . Waste name: WASTE OILS

Violation Status: No violations found

US AIRS MINOR:

Envid: 1000412427
Region Code: 02
Programmatic ID: AIR NJ0000003402316247
Facility Registry ID: 110000321946
D and B Number: Not reported
Primary SIC Code: 3111
NAICS Code: 316110
Default Air Classification Code: MIN
Facility Type of Ownership Code: POF
Air CMS Category Code: Not reported
HPV Status: Not reported

US AIRS MINOR:

Region Code: 02
Programmatic ID: AIR NJ0000003402316247
Facility Registry ID: 110000321946
Air Operating Status Code: OPR
Default Air Classification Code: MIN
Air Program: State Implementation Plan for National Primary and Secondary Ambient Air Quality Standards
Activity Date: 1997-05-27 00:00:00

Map ID
Direction
Distance
Elevation

MAP FINDINGS

Site

Database(s)

EDR ID Number
EPA ID Number

AMERICAN LEATHER MFG CO INC (Continued)

1000412427

Activity Status Date: Not reported
Activity Group: Compliance Monitoring
Activity Type: Inspection/Evaluation
Activity Status: Not reported

Region Code: 02
Programmatic ID: AIR NJ0000003402316247
Facility Registry ID: 110000321946
Air Operating Status Code: OPR
Default Air Classification Code: MIN
Air Program: State Implementation Plan for National Primary and Secondary Ambient Air Quality Standards
Activity Date: 1998-05-20 00:00:00
Activity Status Date: Not reported
Activity Group: Compliance Monitoring
Activity Type: Inspection/Evaluation
Activity Status: Not reported

Region Code: 02
Programmatic ID: AIR NJ0000003402316247
Facility Registry ID: 110000321946
Air Operating Status Code: OPR
Default Air Classification Code: MIN
Air Program: State Implementation Plan for National Primary and Secondary Ambient Air Quality Standards
Activity Date: 2001-05-24 00:00:00
Activity Status Date: Not reported
Activity Group: Compliance Monitoring
Activity Type: Inspection/Evaluation
Activity Status: Not reported

Region Code: 02
Programmatic ID: AIR NJ0000003402316247
Facility Registry ID: 110000321946
Air Operating Status Code: OPR
Default Air Classification Code: MIN
Air Program: State Implementation Plan for National Primary and Secondary Ambient Air Quality Standards
Activity Date: 2002-10-22 00:00:00
Activity Status Date: Not reported
Activity Group: Compliance Monitoring
Activity Type: Inspection/Evaluation
Activity Status: Not reported

Region Code: 02
Programmatic ID: AIR NJ0000003402316247
Facility Registry ID: 110000321946
Air Operating Status Code: OPR
Default Air Classification Code: MIN
Air Program: Title V Permits
Activity Date: 2002-08-14 00:00:00
Activity Status Date: Not reported
Activity Group: Compliance Monitoring
Activity Type: Inspection/Evaluation
Activity Status: Not reported

Region Code: 02
Programmatic ID: AIR NJ0000003402316247
Facility Registry ID: 110000321946
Air Operating Status Code: OPR

Map ID
Direction
Distance
Elevation

MAP FINDINGS

Site

Database(s)

EDR ID Number
EPA ID Number

AMERICAN LEATHER MFG CO INC (Continued)

1000412427

Default Air Classification Code: MIN
Air Program: Title V Permits
Activity Date: 2002-10-22 00:00:00
Activity Status Date: Not reported
Activity Group: Compliance Monitoring
Activity Type: Inspection/Evaluation
Activity Status: Not reported

I53
SSW
1/8-1/4
0.237 mi.
1249 ft.

CONTINENTAL CAN COMPANY
24 KILMER ROAD
EDISON TWP, NJ 08817
Site 2 of 8 in cluster I

NJ SHWS S105297819
NJ HIST HWS N/A
NJ BROWNFIELDS
NJ NJEMS
NJ AIRS
NJ ISRA

Relative:
Lower

SHWS:
Name: CONTINENTAL CAN COMPANY
Address: 24 KILMER RD
City,State,Zip: EDISON TWP, NJ
Site ID: 66154
Status: Closed
Home Owner: No
PI Number: G000002880

Detail As Of April 2012:
X Coord Site: 513793
X Coord PI: 513793
Y Coord Site: 614857
Y Coord PI: 614857

HIST SHWS:

Case Status: NFA-A (Limited Restricted Use)
Status Date: 7/10/2003
Case ID: G000002880
Contact: BOMM
Sub Section Label: C: Closed Sites with Restrictions
Site Municipality: 1205
Remedial Level Code: C3
Classification exception area dt: Ongoing
Classification exception area dt: 11/1/2001
Deed Notice Status: None
Deed Notice Date: Not reported
Engineering Control Status: None
Engineering Control Date: Not reported
National Priorities List Status: Not reported
National Priorities List Date: Not reported
X Coordinate: 513793
Y Coordinate: 614857
Coordinate System: NJ State Plane (NAD83) - USFEET

BROWNFIELDS:

Name: CONTINENTAL CAN COMPANY
Address: 24 KILMER RD
City,State,Zip: EDISON TOWNSHIP, EDISON TOWNSHIP 08817
Price: Not reported
Assessed Value: Not reported

Map ID
Direction
Distance
Elevation

MAP FINDINGS

Site

Database(s)

EDR ID Number
EPA ID Number

CONTINENTAL CAN COMPANY (Continued)

S105297819

Property Size:	Unknown
Annual Taxes:	Not reported
Representative Address:	Not reported
Representative City/State/Zip:	Not reported
Submitter Name:	Not reported
Submitter Address1:	Not reported
Submitter Address2:	Not reported
Submitter City:	Not reported
Submitter State:	Not reported
Submitter Zip:	Not reported
Submitter Email:	Not reported
Submitter Phone:	Not reported
Transaction Type:	Not reported
Transfer Type:	Not reported
Site Number:	7836
X Coordinate:	513793
Y Coordinate:	614857
Coord:	513793:614857
AutoID:	Not reported
Ownership Type:	unknown
Ownership:	DEP Case
PStatus:	DEP Case
PI Number:	G000002880
Owner Name:	Not reported
Owner Address + Owner Street:	Not reported
Owner City:	Not reported
Owner State:	Not reported
Owner Zip Code:	Not reported
Owner County:	Not reported
Owner Phone:	9999999999
Owner Fax:	9999999999
Owner Email:	Not reported
Owner Organization:	Not reported
Authorized Representative:	Not reported
Auth Rep Relation to Owner:	Not reported
Municipal Contact Name:	Not reported
Municipal Contact Street:	Not reported
Municipal Contact City:	Not reported
Municipal Contact State:	Not reported
Municipal Contact Zip Code:	Not reported
Municipal Contact Phone:	9999999999
Municipal Contact Fax:	9999999999
Municipal Contact Email:	Not reported
Department:	Not reported
Municipal Contact Title:	Not reported
Contact Relation to Owner:	Not reported
Current Zoning:	Not reported
Proposed Zoning:	Not reported
Copy of Title Insurance:	Not reported
Block:	Not reported
Lot:	Not reported
Development Plan Completed:	Unknown
Market Study Completed:	Unknown
Current Activity:	Not reported
Current Operations:	Not reported
Prior Operations:	Not reported
Deed Restrictions:	Unknown

Map ID
Direction
Distance
Elevation

MAP FINDINGS

Site

Database(s)

EDR ID Number
EPA ID Number

CONTINENTAL CAN COMPANY (Continued)

S105297819

Easements:	Unknown
Buildings:	Not reported
Condition of Buildings:	Not reported
Square Footage:	Not reported
Total Buildable Space:	Not reported
Lease Price:	Not reported
Tax Certificate:	Unknown
Tax Lien:	Unknown
Other Liens/Judgements:	No
Traffic Study:	Unknown
Road Access:	Not reported
Waterfront Access:	Unknown
Airport Access:	Unknown
Public Transportation Access:	Unknown
Major Highway Name:	Not reported
Major Highway Interchange:	Not reported
Major Highway Miles Away:	Not reported
Local Highway Name:	Not reported
Local Highway Interchange:	Not reported
Local Highway Miles Away:	Not reported
Rail Type:	Not reported
Rail Name:	Not reported
Rail Station:	Not reported
Rail Miles Away:	Not reported
Public Water:	Unknown
Electric:	Unknown
Gas:	Unknown
Public Sewer:	Unknown
Telephone:	Unknown
Cable:	Unknown
Fiber Optics:	Unknown
Wetlands:	No
Sensitive Ecosystems/Habitats:	No
Endangered Species:	No
Historic/Archeological Site:	No
100 Year Flood Plain:	No
500 Year Flood Plain:	No
Environmental Report Copies:	Yes
List Containing Site:	Not reported
Preliminary Assessment:	No
Site Investigation:	No
Remedial Investigation:	Yes
Remedial Action Workplan:	Yes
Voluntary Cleanup Program:	No
Environmental Litigation:	No
Remediation In Progress:	No
Remediation Estimated Complete Date:	Not reported
Regulatory sign-off:	No
Regulatory Sign-Off Description:	Not reported
Other Incentives:	No
Low Interest Rates:	No
HDSRF Grants:	No
TIF:	No
HDSRF Loans:	No
USA Loans:	No
USA Grants:	No
Designated Redevelopment Area:	No

Map ID
Direction
Distance
Elevation

MAP FINDINGS

Site

Database(s)

EDR ID Number
EPA ID Number

CONTINENTAL CAN COMPANY (Continued)

S105297819

Environmental Opportunity Zone: No
Tax Rebate or Abatement: No
Empowerment Zone (Federal): No
Urban Coordinating Council Neighborhood: No
Enterprise Community (Federal): No
Urban Enterprise Zone: No
Additional Comments: 1) Completed-Entire Site Limited Restricted Use,5/21/2003 2) C3: Multi-Phased RA - Unknown or Uncontrolled Discharge to Soil or GW established 8/13/1990 3) Insitutional Control(s) exists requiring biennial certification
County_int_FK: 12
Municipality_int_FK: 302
Planning Area Designation: Planning Area 1
Authorized Representative Email: Not reported
Authorized Representative Phone: 9999999999
General Comments: Not reported

NJEMS:

Name: CONTINENTAL CAN CO
Address: 24 KILMER RD
City,State,Zip: EDISON TWP, NJ 08817
Site Id: 66154
Municipality: EDISON TWP
Municipality Name From Spatial Overlay: EDISON TWP
GNIS Civil Code For Municipality: 882166
Municipal Code (NJ-1040): 1205
X Coord: 513793
Y Coord: 614857
Coord System: NJ STATE PLANE (NAD83) - USFEET
Coord Type: Digital Image
Coord Orign: DEP-Program
State Standard Numeric Code From Spatial Overlay: 1205
Unique Feature Number For Municipality From Spatial Overlay: 3402320230
Eleven Digit Hydrologic Unit Code From Spatial Overlay: 02030105120
Fourteen Digit Hydrologic Unit Code From Spatial Overlay: 02030105120170
Watershed Management Area Number From Spatial Overlay: 09
Watershed Management Area Name From Spatial Overlay: Lower Raritan, South River, and Lawrence
Water Region Code From Spatial Overlay: 2
Water Region Name From Spatial Overlay: Raritan
Sub Watershed Name From Overlay: Raritan R Lwr (Lawrence Bk to Mile Run)
Watershed Name From Spatial Overlay: Raritan R Lower (Lawrence to Millstone)

AIRS:

Name: ELMO LEATHER INC
Address: 24 KILMER RD
City,State,Zip: EDISON, NJ 08817
Emission Year: Not reported
Facility Number: 18057
NAICS Code: Not reported
Pollutant Name: Not reported
Tons/Year lbs/Year For Taps 1000 Tons/Year For CO2: Not reported
Tons/Season (5/1-9/30): Not reported
Lbs/Day Peak Ozone Season (6/1-8/31): Not reported
Lbs/Day Co-season (12/1-2/31): Not reported
Permit of Emission: PERMIT
X Coordinate: 513809

Map ID
Direction
Distance
Elevation

MAP FINDINGS

Site

Database(s)

EDR ID Number
EPA ID Number

CONTINENTAL CAN COMPANY (Continued)

S105297819

Y Coordinate: 614800
Coordinate Units: NJ State Plane (NAD83) - USFEET
Coordinate Type: GPS
Active Number: BOP010001
Active Type Description: Initial Operating Permit
Document Status: Terminated
Expiration Date: 10/03/2002
Active Flag: N
NAICS Description: Not reported
TPY of Fugitive Emissions: Not reported
TPY of Non-Fugitive Emissions: Not reported
Ozone Season Non-Fugitives: Not reported
Ozone Season Fugitive: Not reported
May Sep Fugitive QTY: Not reported
May Sep Total QTY: Not reported

NJ ISRA:

Name: CONTINENTAL CAN COMPANY
Address: 24 KILMER RD
City,State,Zip: EDISON TWP, NJ 08817
Pi Number: G000002880
Action Number: ISR020001
Title: E20010408 Elmo Leather Incorpo
Isra Trg: Finalized Date: 10/29/2001
Start Date: 2002-05-09
Case Status: Waiver from ECRA/ISRA
Case No: E20010408
Case Name: Elmo Leather Incorporated
Trigger Type: Cessation
Trigger Date: 2001-10-29

Name: CONTINENTAL CAN COMPANY
Address: 24 KILMER ROAD
City,State,Zip: EDISON TWP, NJ 08817
Pi Number: G000002880
Action Number: ISR920001
Title: E90462 Continental Beverage Pa
Isra Trg: Finalized Date: Not reported
Start Date: 2003-05-20
Case Status: NFA-E (Limited Restricted Use)
Case No: E90462
Case Name: Continental Beverage Packaging Company
Trigger Type: Stock Transfer
Trigger Date: 1990-08-13

Name: CONTINENTAL CAN COMPANY
Address: 24 KILMER ROAD
City,State,Zip: EDISON TWP, NJ 08817
Pi Number: G000002880
Action Number: ISR920003
Title: E92119 Crown Cork & Seal Compa
Isra Trg: Finalized Date: Not reported
Start Date: 2003-05-20
Case Status: NFA-E (Limited Restricted Use)
Case No: E92119
Case Name: Crown Cork & Seal Company
Trigger Type: Cessation

Map ID
Direction
Distance
Elevation

MAP FINDINGS

Site

Database(s)

EDR ID Number
EPA ID Number

CONTINENTAL CAN COMPANY (Continued)

S105297819

Trigger Date: 1992-03-24

Name: CONTINENTAL CAN COMPANY
Address: 24 KILMER ROAD
City,State,Zip: EDISON TWP, NJ 08817
Pi Number: G000002880
Action Number: ISR920003
Title: E92119 Crown Cork & Seal Compa
Isra Trg: Finalized Date: Not reported
Start Date: 2003-05-20
Case Status: NFA-E (Limited Restricted Use)
Case No: E92119
Case Name: Crown Cork & Seal Company
Trigger Type: Property Sale
Trigger Date: 1992-03-24

J54
SE
1/8-1/4
0.238 mi.
1258 ft.

CAMP KILMER
433 PLAINFIELD AVE
EDISON TWP, NJ 08817
Site 1 of 3 in cluster J

NJ SHWS
NJ HIST HWS
NJ HIST LUST
NJ ENG CONTROLS
NJ INST CONTROL
NJ BROWNFIELDS
NJ SPILLS

S104393519
N/A

Relative:
Lower

Actual:
90 ft.

SHWS:
Name: CAMP KILMER
Address: 433 PLAINFIELD AVE
City,State,Zip: EDISON TWP, NJ
Site ID: 175029
Status: Active
Home Owner: No
PI Number: 229491

Detail As Of April 2012:
X Coord Site: 513276
X Coord PI: 513276
Y Coord Site: 615557
Y Coord PI: 615557

Name: CAMP KILMER
Address: 433 PLAINFIELD AVE
City,State,Zip: EDISON TWP, NJ
Site ID: Not reported
Status: Active
Home Owner: Not reported
PI Number: 229491

Detail As Of April 2012:
X Coord Site: Not reported
X Coord PI: Not reported
Y Coord Site: Not reported
Y Coord PI: Not reported

HIST SHWS:
Case Status: Active
Status Date: 4/17/1996
Case ID: 229491
Contact: Bureau of Case Management

Map ID
Direction
Distance
Elevation

MAP FINDINGS

Site

Database(s)

EDR ID Number
EPA ID Number

CAMP KILMER (Continued)

S104393519

Sub Section Label: A: Sites with On-Site Sources of Contamination
Site Municipality: 1205
Remedial Level Code: C3
Classification exception area dt: None
Classification exception area dt: Not reported
Deed Notice Status: None
Deed Notice Date: Not reported
Engineering Control Status: None
Engineering Control Date: Not reported
National Priorities List Status: Not reported
National Priorities List Date: Not reported
X Coordinate: 513276
Y Coordinate: 615557
Coordinate System: NJ State Plane (NAD83) - USFEET

LUST HIST:

Case ID: 98-04-27-0939-26
Lead Program Assigned: Bureau of Field Operations - Initial Notice Section
Facility Status: Case Awaiting Assignment
UST ID: Not reported
TMS Number: Not reported
Remedial Level: Not reported
Case Manager: Not reported
Facility Phone: Not reported
No Further Action: Not reported
RAW Approved: Not reported
CEA: Not reported
Date CEA Lifted: Not reported
Dead Notice: Not reported

NJ ENGINEERING CONTROLS:

Site ID: 175029
Pi Number: 229491
PI Name: CAMP KILMER
Owner Name: Fluck, Paul
DER Filed Date: 09/19/2003
DER Lifted Date: Not reported
Der Deed Usage (si): Restricted
Deed Specific Requirement: Soil
Deeds Parameter Desc: Antimony
Deeds Depth: 3.00
Comments: The remedial caps specifically are composed of:-

Site ID: 175029
Pi Number: 229491
PI Name: CAMP KILMER
Owner Name: Fluck, Paul
DER Filed Date: 09/19/2003
DER Lifted Date: Not reported
Der Deed Usage (si): Restricted
Deed Specific Requirement: Soil
Deeds Parameter Desc: Barium
Deeds Depth: 3.00
Comments: The remedial caps specifically are composed of:-

Site ID: 175029

Map ID
Direction
Distance
Elevation

MAP FINDINGS

Site

Database(s)

EDR ID Number
EPA ID Number

CAMP KILMER (Continued)

S104393519

Pi Number: 229491
PI Name: CAMP KILMER
Owner Name: Fluck, Paul
DER Filed Date: 09/19/2003
DER Lifted Date: Not reported
Der Deed Usage (si): Restricted
Deed Specific Requirement: Soil
Deeds Parameter Desc: Benzo(a)anthracene
Deeds Depth: 3.00
Comments: The remedial caps specifically are composed of:-

Site ID: 175029
Pi Number: 229491
PI Name: CAMP KILMER
Owner Name: Fluck, Paul
DER Filed Date: 09/19/2003
DER Lifted Date: Not reported
Der Deed Usage (si): Restricted
Deed Specific Requirement: Soil
Deeds Parameter Desc: Benzo(a)pyrene (reg)
Deeds Depth: 3.00
Comments: The remedial caps specifically are composed of:-

Site ID: 175029
Pi Number: 229491
PI Name: CAMP KILMER
Owner Name: Fluck, Paul
DER Filed Date: 09/19/2003
DER Lifted Date: Not reported
Der Deed Usage (si): Restricted
Deed Specific Requirement: Soil
Deeds Parameter Desc: Benzo(b)fluoranthene
Deeds Depth: 3.00
Comments: The remedial caps specifically are composed of:-

Site ID: 175029
Pi Number: 229491
PI Name: CAMP KILMER
Owner Name: Fluck, Paul
DER Filed Date: 09/19/2003
DER Lifted Date: Not reported
Der Deed Usage (si): Restricted
Deed Specific Requirement: Soil
Deeds Parameter Desc: Benzo(k)fluoranthene
Deeds Depth: 3.00
Comments: The remedial caps specifically are composed of:-

Site ID: 175029
Pi Number: 229491
PI Name: CAMP KILMER
Owner Name: Fluck, Paul
DER Filed Date: 09/19/2003
DER Lifted Date: Not reported
Der Deed Usage (si): Restricted
Deed Specific Requirement: Soil
Deeds Parameter Desc: Chrysene
Deeds Depth: 3.00

Map ID
Direction
Distance
Elevation

MAP FINDINGS

Site

Database(s)

EDR ID Number
EPA ID Number

CAMP KILMER (Continued)

S104393519

Comments: The remedial caps specifically are composed of:-

Site ID: 175029
PI Number: 229491
PI Name: CAMP KILMER
Owner Name: Fluck, Paul
DER Filed Date: 09/19/2003
DER Lifted Date: Not reported
Der Deed Usage (si): Restricted
Deed Specific Requirement: Soil
Deeds Parameter Desc: Copper
Deeds Depth: 3.00
Comments: The remedial caps specifically are composed of:-

Site ID: 175029
PI Number: 229491
PI Name: CAMP KILMER
Owner Name: Fluck, Paul
DER Filed Date: 09/19/2003
DER Lifted Date: Not reported
Der Deed Usage (si): Restricted
Deed Specific Requirement: Soil
Deeds Parameter Desc: Indeno(1,2,3-cd)pyrene
Deeds Depth: 3.00
Comments: The remedial caps specifically are composed of:-

Site ID: 175029
PI Number: 229491
PI Name: CAMP KILMER
Owner Name: Fluck, Paul
DER Filed Date: 09/19/2003
DER Lifted Date: Not reported
Der Deed Usage (si): Restricted
Deed Specific Requirement: Soil
Deeds Parameter Desc: Lead
Deeds Depth: 3.00
Comments: The remedial caps specifically are composed of:-

Site ID: 175029
PI Number: 229491
PI Name: CAMP KILMER
Owner Name: Fluck, Paul
DER Filed Date: 09/19/2003
DER Lifted Date: Not reported
Der Deed Usage (si): Restricted
Deed Specific Requirement: Soil
Deeds Parameter Desc: Zinc
Deeds Depth: 3.00
Comments: The remedial caps specifically are composed of:-

NJ INSTITUTIONAL CONTROL:

Facility ID: 175029
Date Established (SI): 08/26/2003
Date Closed/Lifted (SI): Not reported
PI Number: 229491
PI Name: CAMP KILMER
CEA Description (SI): Dichloroethane (1,1-)

Map ID
Direction
Distance
Elevation

MAP FINDINGS

Site

Database(s)

EDR ID Number
EPA ID Number

CAMP KILMER (Continued)

S104393519

CEA Case Track #: 11838
CEA Duration: 5.60
Intermediate Durations: No

Facility ID: 175029
Date Established (SI): 08/26/2003
Date Closed/Lifted (SI): Not reported
PI Number: 229491
PI Name: CAMP KILMER
CEA Description (SI): Dichloroethene (1,1-)
CEA Case Track #: 11838
CEA Duration: 5.60
Intermediate Durations: No

Facility ID: 175029
Date Established (SI): 08/26/2003
Date Closed/Lifted (SI): Not reported
PI Number: 229491
PI Name: CAMP KILMER
CEA Description (SI): Dichloroethylene (cis-1,2)
CEA Case Track #: 11838
CEA Duration: 5.60
Intermediate Durations: No

Facility ID: 175029
Date Established (SI): 08/26/2003
Date Closed/Lifted (SI): Not reported
PI Number: 229491
PI Name: CAMP KILMER
CEA Description (SI): Tetrachloroethylene
CEA Case Track #: 11838
CEA Duration: 5.60
Intermediate Durations: No

Facility ID: 175029
Date Established (SI): 08/26/2003
Date Closed/Lifted (SI): Not reported
PI Number: 229491
PI Name: CAMP KILMER
CEA Description (SI): Trichloroethylene
CEA Case Track #: 11838
CEA Duration: 5.60
Intermediate Durations: No

Facility ID: 175029
Date Established (SI): 08/26/2003
Date Closed/Lifted (SI): Not reported
PI Number: 229491
PI Name: CAMP KILMER
CEA Description (SI): Vinyl chloride
CEA Case Track #: 11838
CEA Duration: 5.60
Intermediate Durations: No

BROWNFIELDS:

Name: CAMP KILMER
Address: 433 PLAINFIELD AVE

Map ID
Direction
Distance
Elevation

MAP FINDINGS

Site

Database(s)

EDR ID Number
EPA ID Number

CAMP KILMER (Continued)

S104393519

City,State,Zip:	EDISON TOWNSHIP, EDISON TOWNSHIP 08817
Price:	Not reported
Assessed Value:	Not reported
Property Size:	Unknown
Annual Taxes:	Not reported
Representative Address:	Not reported
Representative City/State/Zip:	Not reported
Submitter Name:	Not reported
Submitter Address1:	Not reported
Submitter Address2:	Not reported
Submitter City:	Not reported
Submitter State:	Not reported
Submitter Zip:	Not reported
Submitter Email:	Not reported
Submitter Phone:	Not reported
Transaction Type:	Not reported
Transfer Type:	Not reported
Site Number:	7861
X Coordinate:	513276
Y Coordinate:	615557
Coord:	513276:615557
AutID:	Not reported
Ownership Type:	unknown
Ownership:	DEP Case
PStatus:	DEP Case
PI Number:	229491
Owner Name:	Not reported
Owner Address + Owner Street:	Not reported
Owner City:	Not reported
Owner State:	Not reported
Owner Zip Code:	Not reported
Owner County:	Not reported
Owner Phone:	9999999999
Owner Fax:	9999999999
Owner Email:	Not reported
Owner Organization:	Not reported
Authorized Representative:	Not reported
Auth Rep Relation to Owner:	Not reported
Municipal Contact Name:	Not reported
Municipal Contact Street:	Not reported
Municipal Contact City:	Not reported
Municipal Contact State:	Not reported
Municipal Contact Zip Code:	Not reported
Municipal Contact Phone:	9999999999
Municipal Contact Fax:	9999999999
Municipal Contact Email:	Not reported
Department:	Not reported
Municipal Contact Title:	Not reported
Contact Relation to Owner:	Not reported
Current Zoning:	Not reported
Proposed Zoning:	Not reported
Copy of Title Insurance:	Not reported
Block:	Not reported
Lot:	Not reported
Development Plan Completed:	Unknown
Market Study Completed:	Unknown
Current Activity:	Not reported

Map ID
Direction
Distance
Elevation

MAP FINDINGS

Site

Database(s)

EDR ID Number
EPA ID Number

CAMP KILMER (Continued)

S104393519

Current Operations:	Not reported
Prior Operations:	Not reported
Deed Restrictions:	Unknown
Easements:	Unknown
Buildings:	Not reported
Condition of Buildings:	Not reported
Square Footage:	Not reported
Total Buildable Space:	Not reported
Lease Price:	Not reported
Tax Certificate:	Unknown
Tax Lien:	Unknown
Other Liens/Judgements:	No
Traffic Study:	Unknown
Road Access:	Not reported
Waterfront Access:	Unknown
Airport Access:	Unknown
Public Transportation Access:	Unknown
Major Highway Name:	Not reported
Major Highway Interchange:	Not reported
Major Highway Miles Away:	Not reported
Local Highway Name:	Not reported
Local Highway Interchange:	Not reported
Local Highway Miles Away:	Not reported
Rail Type:	Not reported
Rail Name:	Not reported
Rail Station:	Not reported
Rail Miles Away:	Not reported
Public Water:	Unknown
Electric:	Unknown
Gas:	Unknown
Public Sewer:	Unknown
Telephone:	Unknown
Cable:	Unknown
Fiber Optics:	Unknown
Wetlands:	No
Sensitive Ecosystems/Habitats:	No
Endangered Species:	No
Historic/Archeological Site:	No
100 Year Flood Plain:	No
500 Year Flood Plain:	No
Environmental Report Copies:	Yes
List Containing Site:	Not reported
Preliminary Assessment:	No
Site Investigation:	No
Remedial Investigation:	No
Remedial Action Workplan:	No
Voluntary Cleanup Program:	No
Environmental Litigation:	No
Remediation In Progress:	Yes
Remediation Estimated Complete Date:	Not reported
Regulatory sign-off:	No
Regulatory Sign-Off Description:	Not reported
Other Incentives:	No
Low Interest Rates:	No
HDSRF Grants:	No
TIF:	No
HDSRF Loans:	No

Map ID
Direction
Distance
Elevation

MAP FINDINGS

Site

Database(s)

EDR ID Number
EPA ID Number

CAMP KILMER (Continued)

S104393519

USA Loans:	No
USA Grants:	No
Designated Redevelopment Area:	No
Environmental Opportunity Zone:	No
Tax Rebate or Abatement:	No
Empowerment Zone (Federal):	No
Urban Coordinating Council Neighborhood:	No
Enterprise Community (Federal):	No
Urban Enterprise Zone:	No
Additional Comments:	1) Assigned to Program,4/17/1996 2) C3: Multi-Phased RA - Unknown or Uncontrolled Discharge to Soil or GW established 4/17/1996
County_int_FK:	12
Municipality_int_FK:	302
Planning Area Designation:	Planning Area 1
Authorized Representative Email:	Not reported
Authorized Representative Phone:	9999999999
General Comments:	Not reported

NJ SPILL:

Name:	B & L TIRE
Address:	433 PLAINFIELD AVE
City,State,Zip:	EDISON, NJ
Trenton Dispatch Log Number:	23654
Case Number:	98-04-27-0939-26
Notify Type:	Other
Date Received:	04/27/1998
Location:	Facility
Other Location:	Not reported
Incident Date:	04/02/1998
Incident Time:	Not reported
A310 Letter:	True
Ref. Code:	101
COMU:	1205
CAS Number:	Not reported
Hazardous:	Not reported
Incident Location:	Not reported
Facility Type:	Commercial
Facility Phone:	Not reported
Substance(s):	Not reported
Substance Type:	Not reported
Substance Identity:	Not reported
TCPA Chemical:	Not reported
Hazrds Material:	Not reported
Amnt Released:	Not reported
Release VE:	Not reported
Contained:	Not reported
Release Type:	Not reported
Incident Desc:	Not reported
Status at Spill:	ONE 2000 GAL UST TAKING WATER.
NJ Spill Date:	Not reported
NJ Spill Time:	Not reported
NJ Spill Name:	Not reported
NJ Spill Title:	Not reported
NJ Spill Phone:	Not reported
Other Date:	Not reported
Other Time:	Not reported
Other Name:	Not reported

Map ID
Direction
Distance
Elevation

MAP FINDINGS

Site

Database(s)

EDR ID Number
EPA ID Number

CAMP KILMER (Continued)

S104393519

Other Title:	Not reported
Other Phone:	Not reported
Injuries:	No
Public Exposure:	No
Road Closed:	No
Facility Evacuation:	No
Receiving Water:	Not reported
Public Evacuation:	No
Police at Scene:	No
Firemen at Scene:	No
Contamination of:	Land
Nature of Incident:	Not reported
Wind Direction/Speed:	0
Assistance Requested:	No
Memo. Of Understanding:	No
Drill/trng Exercise:	No
Operator:	PAT
Contact Name:	Not reported
Caller Name:	REDACTED
Caller Title:	Not reported
Caller Address:	Not reported
Caller City,St,Zip:	Not reported
Caller Phone:	Not reported
Responsible Party:	Known
Responsible Party Name:	PROPERTY OWNER
Responsible Party Contact:	M. LAROSA
Responsible Party Title:	OWNER
Responsible Party Telephone:	Not reported
Responsible Party Street:	433 PLAINFIELD AVE
Responsible Party Municipality:	EDISON
Responsible Party State:	NJ
Responsible Party Zip:	Not reported
Responsible City,St,Zip:	EDISON, NJ
Responsible Party County:	MIDDLESEX
Local Municipality:	No
Local Municipality Name:	Not reported
Local Municipality Title:	Not reported
Local Municipality Phone:	Not reported
Local Municipality Date:	Not reported
Local Municipality Time:	Not reported
Incident Name:	Not reported
Incident Referred To:	Not reported
Incident Region:	Not reported
Incident Phone:	Not reported
Incident Date:	Not reported
Comments:	Not reported
Date A310 Letter Printed:	Not reported
Date Local Authority Was Notified:	Not reported
Date Update:	Not reported
Date Report Faxed to Local Authority:	Not reported
Local Authority Notification Date:	Not reported
Reporter Name:	Not reported
Reporter Type:	Not reported
Rep Received Date:	Not reported
Reporter Title:	Not reported
Reporter Orgzn:	Not reported
Reporter Address:	Not reported

Map ID
 Direction
 Distance
 Elevation

MAP FINDINGS

Site

Database(s)

EDR ID Number
 EPA ID Number

CAMP KILMER (Continued)

S104393519

Reporter City,St,Zip: Not reported
 Reporter County: Not reported
 Incident Type: Not reported
 Incident Status: Not reported
 Incident Source Category: Not reported
 Incident Source Name: Not reported
 Incident Source Address: Not reported
 Incident Source Address 2: Not reported
 Incident Source City,St,Zip: Not reported
 Incident Source County: Not reported
 DEP Requested: Not reported
 Confidential: Not reported

**J55
 SE
 1/8-1/4
 0.239 mi.
 1262 ft.**

**MIDDLESEX WATER CO WESTERN TRANSMISSION MAIN
 KILMER RD & PLAINFIELD AVE
 EDISON TWP, NJ**

**NJ SHWS S121975435
 N/A**

Site 2 of 3 in cluster J

**Relative:
 Lower
 Actual:
 90 ft.**

SHWS:
 Name: MIDDLESEX WATER CO WESTERN TRANSMISSION MAIN
 Address: KILMER RD & PLAINFIELD AVE
 City,State,Zip: EDISON TWP, NJ
 Site ID: 597770
 Status: Closed
 Home Owner: No
 PI Number: 751161

Detail As Of April 2012:
 X Coord Site: Not reported
 X Coord PI: Not reported
 Y Coord Site: Not reported
 Y Coord PI: Not reported

**I56
 SSW
 1/8-1/4
 0.244 mi.
 1286 ft.**

**UNITED STATES POSTAL SERVICE-KILMER VMF
 21 KILMER ROAD
 EDISON, NJ**

**NJ HIST LUST S104386883
 N/A**

Site 3 of 8 in cluster I

**Relative:
 Lower
 Actual:
 84 ft.**

LUST HIST:
 Case ID: Not reported
 Lead Program Assigned: Bureau of Field Operations - Initial Notice Section
Facility Status: Case Awaiting Assignment
 UST ID: 0242174
 TMS Number: N99-1544
 Remedial Level: Not reported
 Case Manager: Not reported
 Facility Phone: Not reported
 No Further Action: Not reported
 RAW Approved: Not reported
 CEA: Not reported
 Date CEA Lifted: Not reported
 Dead Notice: Not reported

MAP FINDINGS

Map ID
 Direction
 Distance
 Elevation

Site

Database(s)

EDR ID Number
 EPA ID Number

I57
SSW
1/8-1/4
0.244 mi.
1286 ft.

US POSTAL SERVICE
21 KILMER RD
EDISON TWP, NJ
Site 4 of 8 in cluster I

NJ SHWS S125909518
N/A

Relative:
Lower
Actual:
84 ft.

SHWS:
 Name: US POSTAL SERVICE
 Address: 21 KILMER RD
 City,State,Zip: EDISON TWP, NJ
 Site ID: Not reported
 Status: Active
 Home Owner: Not reported
 PI Number: 011915

Detail As Of April 2012:
 X Coord Site: Not reported
 X Coord PI: Not reported
 Y Coord Site: Not reported
 Y Coord PI: Not reported

I58
SSW
1/8-1/4
0.244 mi.
1286 ft.

US POSTAL SERVICE
21 KILMER RD
EDISON TWP, NJ 08901
Site 5 of 8 in cluster I

NJ LUST U000361429
NJ UST N/A

Relative:
Lower
Actual:
84 ft.

LUST:
 Name: NEW BRUNSWICK KILMER VMF
 Address: 21 KILMER RD
 City,State,Zip: EDISON TWP, NJ
 Case ID: 024217
 Activity Number: LSR120001

UST:
 Facility ID: 011915

Contact:
 Owner Name: RICHARD ORLUSKY
 Organization: US POSTAL SERVICE
 Contact Type(UST Reg): Facility Operator
 Contact Address (UST Reg): 21 KILMER RD
 Contact Address 2 (UST Reg): Not reported
 Contact City,St,Zip (UST Reg): Edison, NJ 089999998

Owner Name: RICHARD ORLUSKY
 Organization: US POSTAL SERVICE
 Contact Type(UST Reg): Tank Owner
 Contact Address (UST Reg): 21 KILMER RD
 Contact Address 2 (UST Reg): Not reported
 Contact City,St,Zip (UST Reg): Edison, NJ 089999998

Tanks:
 Tank Id: TANK-11
 Tank Number: E1
Tank Status: Removed
 Tank Status Date: 01/22/1991
 Install Date: 01/01/1991

Map ID
Direction
Distance
Elevation

MAP FINDINGS

Site

Database(s)

EDR ID Number
EPA ID Number

US POSTAL SERVICE (Continued)

U000361429

Tank Contents: Unleaded Gasoline
Tank Size: 10000
Tank Compliance: No
Overfill: Yes
Compliance Monitoring?: No
Overfill Protection: Yes
Spill Containment: Yes
Tank Wellhead Protection: Not reported
Tank/Pipe Construction Type: Pipe Bare steel
Tank/Pipe Construction Type: Tank Fiberglass-coated steel
Tank/Pipe Monitor: Pipe Automatic line leak detector
Tank/Pipe Monitor: Pipe Interstitial
Tank/Pipe Monitor: Tank Manual Tank Gauging

Tank Id: TANK-12
Tank Number: E2
Tank Status: Removed
Tank Status Date: 01/22/1991
Install Date: 01/01/1983
Tank Contents: Unleaded Gasoline
Tank Size: 10000
Tank Compliance: No
Overfill: Yes
Compliance Monitoring?: No
Overfill Protection: Yes
Spill Containment: Yes
Tank Wellhead Protection: Not reported
Tank/Pipe Construction Type: Tank Fiberglass-reinforced plastic
Tank/Pipe Construction Type: Pipe Bare steel
Tank/Pipe Monitor: Pipe Automatic line leak detector
Tank/Pipe Monitor: Pipe Interstitial
Tank/Pipe Monitor: Tank Manual Tank Gauging

Tank Id: TANK-13
Tank Number: E3
Tank Status: Removed
Tank Status Date: 01/01/1990
Install Date: 01/01/1991
Tank Contents: Medium Diesel Fuel (No. 2-D)
Tank Size: 10000
Tank Compliance: No
Overfill: Yes
Compliance Monitoring?: No
Overfill Protection: Yes
Spill Containment: Yes
Tank Wellhead Protection: Not reported
Tank/Pipe Construction Type: Pipe Bare steel
Tank/Pipe Construction Type: Tank Fiberglass-reinforced plastic
Tank/Pipe Monitor: Pipe Interstitial
Tank/Pipe Monitor: Tank Manual Tank Gauging

Tank Id: TANK-27713
Tank Number: W1
Tank Status: Removed

Map ID
Direction
Distance
Elevation

MAP FINDINGS

Site

Database(s)

EDR ID Number
EPA ID Number

US POSTAL SERVICE (Continued)

U000361429

Tank Status Date: 02/24/2005
Install Date: 01/01/1983
Tank Contents: Waste Oil
Tank Size: 500
Tank Compliance: No
Overfill: Not reported
Compliance Monitoring?: No
Overfill Protection: Not reported
Spill Containment: Not reported
Tank Wellhead Protection: Not reported
Tank/Pipe Construction Type: Tank Other
Tank/Pipe Construction Type: Pipe Other: No Piping Exists
Tank/Pipe Monitor: Pipe None
Tank/Pipe Monitor: Tank None

Tank Id: TANK-27714
Tank Number: W2
Tank Status: Removed
Tank Status Date: 02/24/2005
Install Date: 01/01/1983
Tank Contents: Waste Oil
Tank Size: 500
Tank Compliance: No
Overfill: Not reported
Compliance Monitoring?: No
Overfill Protection: Not reported
Spill Containment: Not reported
Tank Wellhead Protection: Not reported
Tank/Pipe Construction Type: Tank Other
Tank/Pipe Construction Type: Pipe Other: No Piping Exists
Tank/Pipe Monitor: Pipe None
Tank/Pipe Monitor: Tank None

Tank Id: TANK-5
Tank Number: E4
Tank Status: Removed
Tank Status Date: 01/01/1990
Install Date: 01/01/1982
Tank Contents: Motor Oil
Tank Size: 1500
Tank Compliance: No
Overfill: No
Compliance Monitoring?: No
Overfill Protection: No
Spill Containment: No
Tank Wellhead Protection: Not reported
Tank/Pipe Construction Type: Pipe Bare steel
Tank/Pipe Construction Type: Tank Fiberglass-reinforced plastic
Tank/Pipe Monitor: Pipe None
Tank/Pipe Monitor: Tank Manual Tank Gauging

Tank Id: TANK-6
Tank Number: E5
Tank Status: Removed

Map ID
Direction
Distance
Elevation

MAP FINDINGS

Site

Database(s)

EDR ID Number
EPA ID Number

US POSTAL SERVICE (Continued)

U000361429

Tank Status Date: 01/01/1990
Install Date: 01/01/1982
Tank Contents: Waste Oil
Tank Size: 550
Tank Compliance: No
Overfill: No
Compliance Monitoring?: Yes
Overfill Protection: No
Spill Containment: No
Tank Wellhead Protection: Not reported
Tank/Pipe Construction Type: Pipe Bare steel
Tank/Pipe Construction Type: Tank Fiberglass-reinforced plastic
Tank/Pipe Monitor: Pipe None
Tank/Pipe Monitor: Tank Manual Tank Gauging

Tank Id: TANK-7
Tank Number: 0001
Tank Status: Removed
Tank Status Date: 02/23/2005
Install Date: 01/01/1991
Tank Contents: Unleaded Gasoline
Tank Size: 10000
Tank Compliance: Yes
Overfill: Yes
Compliance Monitoring?: Yes
Overfill Protection: Yes
Spill Containment: Yes
Tank Wellhead Protection: Not reported
Tank/Pipe Construction Type: Pipe Fiberglass-reinforced plastic
Tank/Pipe Construction Type: Tank Fiberglass-coated steel
Tank/Pipe Monitor: Pipe Automatic line leak detector
Tank/Pipe Monitor: Pipe Ground water observation wells
Tank/Pipe Monitor: Pipe Interstitial
Tank/Pipe Monitor: Tank In-tank(automatic)monitoring
Tank/Pipe Monitor: Tank Interstitial
Tank/Pipe Monitor: Tank Inventory Control

Tank Id: TANK-8
Tank Number: 0002
Tank Status: Removed
Tank Status Date: 02/24/2005
Install Date: 01/01/1991
Tank Contents: Unleaded Gasoline
Tank Size: 10000
Tank Compliance: Yes
Overfill: Yes
Compliance Monitoring?: Yes
Overfill Protection: Yes
Spill Containment: Yes
Tank Wellhead Protection: Not reported
Tank/Pipe Construction Type: Pipe Fiberglass-reinforced plastic
Tank/Pipe Construction Type: Tank Fiberglass-coated steel
Tank/Pipe Monitor: Pipe Automatic line leak detector
Tank/Pipe Monitor: Pipe Ground water observation wells
Tank/Pipe Monitor: Pipe Interstitial

Map ID
 Direction
 Distance
 Elevation

MAP FINDINGS

Site

Database(s)

EDR ID Number
 EPA ID Number

US POSTAL SERVICE (Continued)

U000361429

Tank/Pipe Monitor: Tank Ground water observation wells
 Tank/Pipe Monitor: Tank In-tank(automatic)monitoring
 Tank/Pipe Monitor: Tank Interstitial

Tank Id: TANK-9
 Tank Number: 0003
Tank Status: Removed
 Tank Status Date: 05/24/2005
 Install Date: 01/01/1991
 Tank Contents: Medium Diesel Fuel (No. 2-D)
 Tank Size: 10000
 Tank Compliance: Yes
 Overfill: Yes
 Compliance Monitoring?: Yes
 Overfill Protection: Yes
 Spill Containment: Yes
 Tank Wellhead Protection: Not reported
 Tank/Pipe Construction Type: Pipe Fiberglass-reinforced plastic
 Tank/Pipe Construction Type: Tank Fiberglass-coated steel
 Tank/Pipe Monitor: Pipe Automatic line leak detector
 Tank/Pipe Monitor: Pipe Ground water observation wells
 Tank/Pipe Monitor: Pipe Interstitial
 Tank/Pipe Monitor: Tank Ground water observation wells
 Tank/Pipe Monitor: Tank In-tank(automatic)monitoring
 Tank/Pipe Monitor: Tank Interstitial

I59
SSW
1/8-1/4
0.244 mi.
1286 ft.

USPS - KILMER P&C VMF
21 KILMER RD & TRUMAN DR
EDISON, NJ 08899

RCRA-VSQG **1000349036**
FINDS **NJ6001780018**
NJ MANIFEST

Site 6 of 8 in cluster I

Relative:
Lower

RCRA-VSQG:
 Date form received by agency: 2007-01-01 00:00:00.0
 Facility name: USPS - KILMER P&C VMF
 Facility address: 21 KILMER RD & TRUMAN DR
 EDISON, NJ 08899
 EPA ID: NJ6001780018
 Mailing address: KILMER RD & TRUMAN DR
 EDISON, NJ 08899
 Contact: MARK STRANO
 Contact address: KILMER RD & TRUMAN DR
 EDISON, NJ 08899
 Contact country: US
 Contact telephone: 732-819-4356
 Contact email: Not reported
 EPA Region: 02
 Land type: Federal
 Classification: Conditionally Exempt Small Quantity Generator
 Description: Handler: generates 100 kg or less of hazardous waste per calendar month, and accumulates 1000 kg or less of hazardous waste at any time; or generates 1 kg or less of acutely hazardous waste per calendar month, and accumulates at any time: 1 kg or less of acutely hazardous waste; or 100 kg or less of any residue or contaminated soil, waste or other debris resulting from the cleanup of a spill, into or on any land or water, of acutely hazardous waste; or generates 100 kg or less of any residue or contaminated soil, waste or other debris resulting

Actual:
84 ft.

Map ID
Direction
Distance
Elevation

MAP FINDINGS

Site

Database(s)

EDR ID Number
EPA ID Number

USPS - KILMER P&C VMF (Continued)

1000349036

from the cleanup of a spill, into or on any land or water, of acutely hazardous waste during any calendar month, and accumulates at any time: 1 kg or less of acutely hazardous waste; or 100 kg or less of any residue or contaminated soil, waste or other debris resulting from the cleanup of a spill, into or on any land or water, of acutely hazardous waste

Owner/Operator Summary:

Owner/operator name: US POSTAL SERVICE
Owner/operator address: KILMER RD & TRUMAN DR
EDISON, NJ 08899

Owner/operator country: Not reported
Owner/operator telephone: 212-555-1212
Owner/operator email: Not reported
Owner/operator fax: Not reported
Owner/operator extension: Not reported
Legal status: Federal
Owner/Operator Type: Operator
Owner/Op start date: 1979-12-31 00:00:00.
Owner/Op end date: Not reported

Owner/operator name: US POSTAL SERVICE
Owner/operator address: KILMER RD & TRUMAN DR
EDISON, NJ 08899

Owner/operator country: US
Owner/operator telephone: 732-819-4356
Owner/operator email: Not reported
Owner/operator fax: Not reported
Owner/operator extension: Not reported
Legal status: Federal
Owner/Operator Type: Owner
Owner/Op start date: 1979-12-31 00:00:00.
Owner/Op end date: Not reported

Owner/operator name: US POSTAL SERVICE
Owner/operator address: KILMER RD & TRUMAN DR
EDISON, NJ 08899

Owner/operator country: US
Owner/operator telephone: 212-555-1212
Owner/operator email: Not reported
Owner/operator fax: Not reported
Owner/operator extension: Not reported
Legal status: Federal
Owner/Operator Type: Operator
Owner/Op start date: 1979-12-31 00:00:00.
Owner/Op end date: Not reported

Owner/operator name: US POSTAL SERVICE
Owner/operator address: KILMER RD & TRUMAN DR
EDISON, NJ 08899

Owner/operator country: Not reported
Owner/operator telephone: 732-819-4356
Owner/operator email: Not reported
Owner/operator fax: Not reported
Owner/operator extension: Not reported
Legal status: Federal
Owner/Operator Type: Owner

Map ID
Direction
Distance
Elevation

MAP FINDINGS

Site

Database(s)

EDR ID Number
EPA ID Number

USPS - KILMER P&C VMF (Continued)

1000349036

Owner/Op start date: 1979-12-31 00:00:00.
Owner/Op end date: Not reported

Handler Activities Summary:

U.S. importer of hazardous waste: No
Mixed waste (haz. and radioactive): No
Recycler of hazardous waste: No
Transporter of hazardous waste: No
Treater, storer or disposer of HW: No
Underground injection activity: No
On-site burner exemption: No
Furnace exemption: No
Used oil fuel burner: No
Used oil processor: No
User oil refiner: No
Used oil fuel marketer to burner: No
Used oil Specification marketer: No
Used oil transfer facility: No
Used oil transporter: No

Historical Generators:

Date form received by agency: 2006-01-01 00:00:00.0
Site name: USPS - KILMER P&C VMF
Classification: Conditionally Exempt Small Quantity Generator

Date form received by agency: 2003-07-16 00:00:00.0
Site name: USPS - KILMER P&C VMF
Classification: Conditionally Exempt Small Quantity Generator

Date form received by agency: 1994-02-28 00:00:00.0
Site name: U.S. POSTAL SERVICE WMF-GMF
Classification: Large Quantity Generator

Date form received by agency: 1991-10-21 00:00:00.0
Site name: US POSTAL SERVICES VMF
Classification: Small Quantity Generator

Hazardous Waste Summary:

. Waste code: D000
. Waste name: Not Defined

. Waste code: D001
. Waste name: IGNITABLE WASTE

. Waste code: D002
. Waste name: CORROSIVE WASTE

. Waste code: D007
. Waste name: CHROMIUM

. Waste code: D008
. Waste name: LEAD

. Waste code: D018
. Waste name: BENZENE

Map ID
Direction
Distance
Elevation

MAP FINDINGS

Site

Database(s)

EDR ID Number
EPA ID Number

USPS - KILMER P&C VMF (Continued)

1000349036

- . Waste code: D035
- . Waste name: METHYL ETHYL KETONE

- . Waste code: D039
- . Waste name: TETRACHLOROETHYLENE

- . Waste code: D040
- . Waste name: TRICHLORETHYLENE

- . Waste code: F001
- . Waste name: THE FOLLOWING SPENT HALOGENATED SOLVENTS USED IN DEGREASING: TETRACHLOROETHYLENE, TRICHLORETHYLENE, METHYLENE CHLORIDE, 1,1,1-TRICHLOROETHANE, CARBON TETRACHLORIDE AND CHLORINATED FLUOROCARBONS; ALL SPENT SOLVENT MIXTURES/BLENDS USED IN DEGREASING CONTAINING, BEFORE USE, A TOTAL OF TEN PERCENT OR MORE (BY VOLUME) OF ONE OR MORE OF THE ABOVE HALOGENATED SOLVENTS OR THOSE SOLVENTS LISTED IN F002, F004, AND F005; AND STILL BOTTOMS FROM THE RECOVERY OF THESE SPENT SOLVENTS AND SPENT SOLVENT MIXTURES.

- . Waste code: F002
- . Waste name: THE FOLLOWING SPENT HALOGENATED SOLVENTS: TETRACHLOROETHYLENE, METHYLENE CHLORIDE, TRICHLOROETHYLENE, 1,1,1-TRICHLOROETHANE, CHLOROBENZENE, 1,1,2-TRICHLORO-1,2,2-TRIFLUOROETHANE, ORTHO-DICHLOROBENZENE, TRICHLOROFLUOROMETHANE, AND 1,1,2, TRICHLOROETHANE; ALL SPENT SOLVENT MIXTURES/BLENDS CONTAINING, BEFORE USE, A TOTAL OF TEN PERCENT OR MORE (BY VOLUME) OF ONE OR MORE OF THE ABOVE HALOGENATED SOLVENTS OR THOSE SOLVENTS LISTED IN F001, F004, AND F005; AND STILL BOTTOMS FROM THE RECOVERY OF THESE SPENT SOLVENTS AND SPENT SOLVENT MIXTURES.

- . Waste code: F003
- . Waste name: THE FOLLOWING SPENT NONHALOGENATED SOLVENTS: XYLENE, ACETONE, ETHYL ACETATE, ETHYL BENZENE, ETHYL ETHER, METHYL ISOBUTYL KETONE, N-BUTYL ALCOHOL, CYCLOHEXANONE, AND METHANOL; ALL SPENT SOLVENT MIXTURES/BLENDS CONTAINING, BEFORE USE, ONLY THE ABOVE SPENT NONHALOGENATED SOLVENTS; AND ALL SPENT SOLVENT MIXTURES/BLENDS CONTAINING, BEFORE USE, ONE OR MORE OF THE ABOVE NONHALOGENATED SOLVENTS, AND A TOTAL OF TEN PERCENT OR MORE (BY VOLUME) OF ONE OR MORE OF THOSE SOLVENTS LISTED IN F001, F002, F004, AND F005; AND STILL BOTTOMS FROM THE RECOVERY OF THESE SPENT SOLVENTS AND SPENT SOLVENT MIXTURES.

- . Waste code: F004
- . Waste name: THE FOLLOWING SPENT NONHALOGENATED SOLVENTS: CRESOLS, CRESYLIC ACID, AND NITROBENZENE; AND THE STILL BOTTOMS FROM THE RECOVERY OF THESE SOLVENTS; ALL SPENT SOLVENT MIXTURES/BLENDS CONTAINING, BEFORE USE, A TOTAL OF TEN PERCENT OR MORE (BY VOLUME) OF ONE OR MORE OF THE ABOVE NONHALOGENATED SOLVENTS OR THOSE SOLVENTS LISTED IN F001, F002, AND F005; AND STILL BOTTOMS FROM THE RECOVERY OF THESE SPENT SOLVENTS AND SPENT SOLVENT MIXTURES.

- . Waste code: F005
- . Waste name: THE FOLLOWING SPENT NONHALOGENATED SOLVENTS: TOLUENE, METHYL ETHYL KETONE, CARBON DISULFIDE, ISOBUTANOL, PYRIDINE, BENZENE, 2-ETHOXYETHANOL, AND 2-NITROPROPANE; ALL SPENT SOLVENT MIXTURES/BLENDS CONTAINING, BEFORE USE, A TOTAL OF TEN PERCENT OR MORE (BY VOLUME) OF ONE OR MORE OF THE ABOVE NONHALOGENATED SOLVENTS OR THOSE SOLVENTS

Map ID
Direction
Distance
Elevation

MAP FINDINGS

Site

Database(s)

EDR ID Number
EPA ID Number

USPS - KILMER P&C VMF (Continued)

1000349036

LISTED IN F001, F002, OR F004; AND STILL BOTTOMS FROM THE RECOVERY OF THESE SPENT SOLVENTS AND SPENT SOLVENT MIXTURES.

Violation Status: No violations found

FINDS:

Registry ID: 110064314674
Facility URL: http://ofmpub.epa.gov/enviro/fii_query_detail_disp_program_facility?p_registry_id=110064314674

Environmental Interest/Information System:

RCRAInfo is a national information system that supports the Resource Conservation and Recovery Act (RCRA) program through the tracking of events and activities related to facilities that generate, transport, and treat, store, or dispose of hazardous waste. RCRAInfo allows RCRA program staff to track the notification, permit, compliance, and corrective action activities required under RCRA.

[Click this hyperlink](#) while viewing on your computer to access additional FINDS: detail in the EDR Site Report.

NJ MANIFEST:

EPA Id: NJ6001780018
Mail Address: 21 KILMER RD & TRUMAN DR
Mail City/State/Zip: EDISON 08899
Facility Phone: 7328194356
Emergency Phone: Not reported
Contact: MARK STRANO
Comments: Not reported
SIC Code: Not reported
County: 12
Municipal: 14
Previous EPA Id: Not reported
Gen Flag: X
Trans Flag: Not reported
TSD Flag: Not reported
Name Change: US POST OFFICE
Date Change: 042798

Manifest:

Manifest Number: NJA5086841
EPA ID: NJ6001780018
Date Shipped: 08/24/2004
TSD EPA ID: NJD991291105
Transporter EPA ID: NJR000016279
Transporter 2 EPA ID: Not reported
Transporter 3 EPA ID: Not reported
Transporter 4 EPA ID: Not reported
Transporter 5 EPA ID: Not reported
Transporter 6 EPA ID: Not reported
Transporter 7 EPA ID: Not reported
Transporter 8 EPA ID: Not reported
Transporter 9 EPA ID: Not reported
Transporter 10 EPA ID: Not reported
Date Trans1 Transported Waste: 08/24/2004
Date Trans2 Transported Waste: Not reported
Date Trans3 Transported Waste: Not reported
Date Trans4 Transported Waste: Not reported
Date Trans5 Transported Waste: Not reported

Map ID
Direction
Distance
Elevation

MAP FINDINGS

Site

Database(s)

EDR ID Number
EPA ID Number

USPS - KILMER P&C VMF (Continued)

1000349036

Date Trans6 Transported Waste: Not reported
Date Trans7 Transported Waste: Not reported
Date Trans8 Transported Waste: Not reported
Date Trans9 Transported Waste: Not reported
Date Trans10 Transported Waste: Not reported
Date TSDF Received Waste: 09/02/2004
TSDF EPA Facility Name: Not reported
QTY Units: Not reported
Transporter SEQ ID: Not reported
Transporter-1 Date: Not reported
Waste SEQ ID: Not reported
Waste Type Code 2: Not reported
Waste Type Code 3: Not reported
Waste Type Code 4: Not reported
Waste Type Code 5: Not reported
Waste Type Code 6: Not reported
Date Accepted: Not reported
Manifest Discrepancy Type: Not reported
Data Entry Number: 10080422
Was Load Rejected: EDISON 08899
Reason Load Was Rejected: Not reported

Manifest Number: NJA5086805
EPA ID: NJ6001780018
Date Shipped: 03/08/2004
TSDF EPA ID: NJD991291105
Transporter EPA ID: NJR000016279
Transporter 2 EPA ID: Not reported
Transporter 3 EPA ID: Not reported
Transporter 4 EPA ID: Not reported
Transporter 5 EPA ID: Not reported
Transporter 6 EPA ID: Not reported
Transporter 7 EPA ID: Not reported
Transporter 8 EPA ID: Not reported
Transporter 9 EPA ID: Not reported
Transporter 10 EPA ID: Not reported
Date Trans1 Transported Waste: 03/08/2004
Date Trans2 Transported Waste: Not reported
Date Trans3 Transported Waste: Not reported
Date Trans4 Transported Waste: Not reported
Date Trans5 Transported Waste: Not reported
Date Trans6 Transported Waste: Not reported
Date Trans7 Transported Waste: Not reported
Date Trans8 Transported Waste: Not reported
Date Trans9 Transported Waste: Not reported
Date Trans10 Transported Waste: Not reported
Date TSDF Received Waste: 03/10/2004
TSDF EPA Facility Name: Not reported
QTY Units: Not reported
Transporter SEQ ID: Not reported
Transporter-1 Date: Not reported
Waste SEQ ID: Not reported
Waste Type Code 2: Not reported
Waste Type Code 3: Not reported
Waste Type Code 4: Not reported
Waste Type Code 5: Not reported
Waste Type Code 6: Not reported

Map ID
Direction
Distance
Elevation

MAP FINDINGS

Site

Database(s)

EDR ID Number
EPA ID Number

USPS - KILMER P&C VMF (Continued)

1000349036

Date Accepted: Not reported
Manifest Discrepancy Type: Not reported
Data Entry Number: 04020425
Was Load Rejected: EDISON 08899
Reason Load Was Rejected: Not reported

Manifest Number: NJA5217572
EPA ID: NJ6001780018
Date Shipped: 07/14/2005
TSDf EPA ID: NJD991291105
Transporter EPA ID: NJR000016279
Transporter 2 EPA ID: Not reported
Transporter 3 EPA ID: Not reported
Transporter 4 EPA ID: Not reported
Transporter 5 EPA ID: Not reported
Transporter 6 EPA ID: Not reported
Transporter 7 EPA ID: Not reported
Transporter 8 EPA ID: Not reported
Transporter 9 EPA ID: Not reported
Transporter 10 EPA ID: Not reported
Date Trans1 Transported Waste: 07/14/2005
Date Trans2 Transported Waste: Not reported
Date Trans3 Transported Waste: Not reported
Date Trans4 Transported Waste: Not reported
Date Trans5 Transported Waste: Not reported
Date Trans6 Transported Waste: Not reported
Date Trans7 Transported Waste: Not reported
Date Trans8 Transported Waste: Not reported
Date Trans9 Transported Waste: Not reported
Date Trans10 Transported Waste: Not reported
Date TSDf Received Waste: 08/04/2005
TSDf EPA Facility Name: Not reported
QTY Units: Not reported
Transporter SEQ ID: Not reported
Transporter-1 Date: Not reported
Waste SEQ ID: Not reported
Waste Type Code 2: Not reported
Waste Type Code 3: Not reported
Waste Type Code 4: Not reported
Waste Type Code 5: Not reported
Waste Type Code 6: Not reported
Date Accepted: Not reported
Manifest Discrepancy Type: Not reported
Data Entry Number: 09020521
Was Load Rejected: EDISON 08899
Reason Load Was Rejected: Not reported

MAP FINDINGS

Map ID
Direction
Distance
Elevation

Site

Database(s)

EDR ID Number
EPA ID Number

160 **NEW BRUNSWICK KILMER VMF**
SSW **21 KILMER RD**
1/8-1/4 **EDISON TWP, NJ**
0.244 mi.
1286 ft. **Site 7 of 8 in cluster I**

NJ SHWS **S125907006**
N/A

Relative: SHWS:
Lower Name: NEW BRUNSWICK KILMER VMF
 Address: 21 KILMER RD
Actual: City,State,Zip: EDISON TWP, NJ
84 ft. Site ID: Not reported
 Status: Active
 Home Owner: Not reported
 PI Number: 024217

Detail As Of April 2012:
X Coord Site: Not reported
X Coord PI: Not reported
Y Coord Site: Not reported
Y Coord PI: Not reported

161 **US POSTAL SERVICE KILMER VMF**
SSW **21 KILMER RD**
1/8-1/4 **EDISON, NJ 08899**
0.244 mi.
1286 ft. **Site 8 of 8 in cluster I**

NJ BROWNFIELDS **S104435417**
NJ Release **N/A**
NJ SPILLS
NJ NPDES

Relative: BROWNFIELDS:
Lower Name: NEW BRUNSWICK KILMER VMF
Actual: Address: 21 KILMER RD
84 ft. City,State,Zip: EDISON TOWNSHIP, EDISON TOWNSHIP 088999998
 Price: Not reported
 Assessed Value: Not reported
 Property Size: Unknown
 Annual Taxes: Not reported
 Representative Address: Not reported
 Representative City/State/Zip: Not reported
 Submitter Name: Not reported
 Submitter Address1: Not reported
 Submitter Address2: Not reported
 Submitter City: Not reported
 Submitter State: Not reported
 Submitter Zip: Not reported
 Submitter Email: Not reported
 Submitter Phone: Not reported
 Transaction Type: Not reported
 Transfer Type: Not reported
 Site Number: 7786
 X Coordinate: 513716
 Y Coordinate: 614335
 Coord: 513716:614335
 AutoID: Not reported
 Ownership Type: unknown
 Ownership: DEP Case
 PStatus: DEP Case
 PI Number: 024217
 Owner Name: Not reported
 Owner Address + Owner Street: Not reported
 Owner City: Not reported
 Owner State: Not reported

Map ID
Direction
Distance
Elevation

MAP FINDINGS

Site

Database(s)

EDR ID Number
EPA ID Number

US POSTAL SERVICE KILMER VMF (Continued)

S104435417

Owner Zip Code:	Not reported
Owner County:	Not reported
Owner Phone:	9999999999
Owner Fax:	9999999999
Owner Email:	Not reported
Owner Organization:	Not reported
Authorized Representative:	Not reported
Auth Rep Relation to Owner:	Not reported
Municipal Contact Name:	Not reported
Municipal Contact Street:	Not reported
Municipal Contact City:	Not reported
Municipal Contact State:	Not reported
Municipal Contact Zip Code:	Not reported
Municipal Contact Phone:	9999999999
Municipal Contact Fax:	9999999999
Municipal Contact Email:	Not reported
Department:	Not reported
Municipal Contact Title:	Not reported
Contact Relation to Owner:	Not reported
Current Zoning:	Not reported
Proposed Zoning:	Not reported
Copy of Title Insurance:	Not reported
Block:	Not reported
Lot:	Not reported
Development Plan Completed:	Unknown
Market Study Completed:	Unknown
Current Activity:	Not reported
Current Operations:	Not reported
Prior Operations:	Not reported
Deed Restrictions:	Unknown
Easements:	Unknown
Buildings:	Not reported
Condition of Buildings:	Not reported
Square Footage:	Not reported
Total Buildable Space:	Not reported
Lease Price:	Not reported
Tax Certificate:	Unknown
Tax Lien:	Unknown
Other Liens/Judgements:	No
Traffic Study:	Unknown
Road Access:	Not reported
Waterfront Access:	Unknown
Airport Access:	Unknown
Public Transportation Access:	Unknown
Major Highway Name:	Not reported
Major Highway Interchange:	Not reported
Major Highway Miles Away:	Not reported
Local Highway Name:	Not reported
Local Highway Interchange:	Not reported
Local Highway Miles Away:	Not reported
Rail Type:	Not reported
Rail Name:	Not reported
Rail Station:	Not reported
Rail Miles Away:	Not reported
Public Water:	Unknown
Electric:	Unknown
Gas:	Unknown

Map ID
 Direction
 Distance
 Elevation

MAP FINDINGS

Site

Database(s)

EDR ID Number
 EPA ID Number

US POSTAL SERVICE KILMER VMF (Continued)

S104435417

Public Sewer:	Unknown
Telephone:	Unknown
Cable:	Unknown
Fiber Optics:	Unknown
Wetlands:	No
Sensitive Ecosystems/Habitats:	No
Endangered Species:	No
Historic/Archeological Site:	No
100 Year Flood Plain:	No
500 Year Flood Plain:	No
Environmental Report Copies:	Yes
List Containing Site:	Not reported
Preliminary Assessment:	No
Site Investigation:	No
Remedial Investigation:	No
Remedial Action Workplan:	No
Voluntary Cleanup Program:	No
Environmental Litigation:	No
Remediation In Progress:	Yes
Remediation Estimated Complete Date:	Not reported
Regulatory sign-off:	No
Regulatory Sign-Off Description:	Not reported
Other Incentives:	No
Low Interest Rates:	No
HDSRF Grants:	No
TIF:	No
HDSRF Loans:	No
USA Loans:	No
USA Grants:	No
Designated Redevelopment Area:	No
Environmental Opportunity Zone:	No
Tax Rebate or Abatement:	No
Empowerment Zone (Federal):	No
Urban Coordinating Council Neighborhood:	No
Enterprise Community (Federal):	No
Urban Enterprise Zone:	No
Additional Comments:	1) Assigned to Program,11/7/1994 2) C1: No Formal Design - Source Known or Identified-Potential GW Contamination established 11/7/1994
County_int_FK:	12
Municipality_int_FK:	302
Planning Area Designation:	Planning Area 1
Authorized Representative Email:	Not reported
Authorized Representative Phone:	9999999999
General Comments:	Not reported

NJ Release:

Name:	Not reported
Address:	21 KILMER RD
City,State,Zip:	EDISON TWP, NJ 08899
Facility Type:	Commercial
Facility Phone:	Not reported
Incident Date:	02/27/2004
Incident Time:	Not reported
Trenton Dispatch Log Number:	88868
Case Number:	04-03-02-2141-27
Date Received:	03/02/2004
Nature of Incident:	Not reported

Map ID
Direction
Distance
Elevation

MAP FINDINGS

Site

Database(s)

EDR ID Number
EPA ID Number

US POSTAL SERVICE KILMER VMF (Continued)

S104435417

Operator:	Not reported
Incident Type:	Improper disposal/Storage
Incident Location:	US POST OFFICE EDISON
Location:	Not reported
Other Location:	Not reported
Contact Name:	RON RUTKOWSKI ,MANAGER
Caller Name:	Not reported
Caller Title:	Not reported
Caller Address:	Not reported
Caller City,St,Zip:	Not reported
Caller Telephone:	Not reported
Substance(s):	Not reported
Substance Type:	Not reported
Substance Identity:	Not reported
CAS Number:	Not reported
A310 Letter:	Not reported
TCPA Chemical:	Not reported
Hazrds Material:	Not reported
COMU:	Not reported
Ref. Code:	Not reported
Amt Released:	Not reported
Contained:	Not reported
Release Type:	Not reported
Release VE:	Not reported
Injuries:	No
Public Exposure:	No
Facility Evacuation:	No
Police at Scene:	No
Firemen at Scene:	No
Contamination of:	Not reported
Receiving Water:	Not reported
Status at Spill:	Not reported
NJ Spill Date:	Not reported
NJ Spill Time:	Not reported
NJ Spill Name:	Not reported
NJ Spill Title:	Not reported
NJ Spill Phone:	Not reported
Other Date:	Not reported
Other Time:	Not reported
Other Name:	Not reported
Other Title:	Not reported
Other Telephone:	Not reported
Public Evacuation:	No
Assistance Requested:	Not reported
Wind Direction/Speed:	Not reported
Local Municipality Notified:	Not reported
Local Municipality Name:	Not reported
Local Municipality Title:	Not reported
Local Municipality Telephone:	Not reported
Local Municipality Date:	Not reported
Local Municipality Time:	Not reported
Incident Description:	Not reported
Incident Name:	Not reported
Incident Referred To:	Not reported
Incident Region:	Not reported
Incident Telephone:	Not reported
Incident Date:	Not reported

Map ID
Direction
Distance
Elevation

MAP FINDINGS

Site

Database(s)

EDR ID Number
EPA ID Number

US POSTAL SERVICE KILMER VMF (Continued)

S104435417

Incident time: Not reported
Incident ITM: Not reported
Comments: Not reported
Date A310 Letter Printed: Not reported
Date Local Authority Was Notified: Not reported
Date Updated: Not reported
Date Report Faxed to Local Authority: Not reported
Local Authority Notification Date: Not reported
Rep Receive Date: 03/02/2004
Reporter Type: Citizen Complaint
Reporter Name: REDACTED
Reporter Title: REDACTED
Reporter Org: REDACTED
Reporter Address: Not reported
Reporter City,St,Zip: Not reported
Reporter County: Not reported
Incident Status: Terminated
Incident Category Source: Facility
Incident Source Name: US POSTAL SERVICE
Incident Source Address: 21 KILMER RD
Incident Source Address 2: Not reported
Incident Source City,St,Zip: Edison Twp, NJ 08899
Incident Source County: Middlesex
DEP Requested: Yes
Confidential: Not reported
Notify Type: Not reported
Road Closed: No
Direction: Not reported
Responsible Party: Not reported
Responsible Party Name: Not reported
Responsible Party Contact: Not reported
Responsible Party Title: Not reported
Responsible Party Phone: Not reported
Responsible Party Street: Not reported
Responsible Party County: Not reported
Responsible Party City,St,Zip: Not reported
Memo. Of Understanding: Not reported
Drill/trng Exercise: Not reported
Hazardous: Not reported

NJ SPILL:

Name: KILMER GMF/U.S. POST OFFICE
Address: 21 KILMER RD
City,State,Zip: EDISON, NJ
Trenton Dispatch Log Number: 7129
Case Number: 92-5-4-1345-05
Notify Type: Not reported
Date Received: 05/04/1992
Location: Facility
Other Location: Not reported
Incident Date: 05/04/1992
Incident Time: 1100
A310 Letter: Yes
Ref. Code: 016
COMU: 1205
CAS Number: Not reported
Hazardous: Not reported

Map ID
Direction
Distance
Elevation

MAP FINDINGS

Site

Database(s)

EDR ID Number
EPA ID Number

US POSTAL SERVICE KILMER VMF (Continued)

S104435417

Incident Location: Not reported
Facility Type: Industrial
Facility Phone: 908-819-3668
Substance(s): OIL HYDRAULIC, SOIL CONTAMINATED W/ UNKNOWN MATERIAL
Substance Type: Known
Substance Identity: Liquid
TCPA Chemical: Unknown
Hazrds Material: Yes
Amnt Released: UNKNOWN
Release VE: Not reported
Contained: Yes
Release Type: Terminated
Incident Desc: Spill
Status at Spill: CYLANDERS FOR HYDRAULIC LIFTS FOUND TO BE LEAKING. UPON EXCAVATION FOR REPAIR.
NJ Spill Date: 1992-05-04 00:00:00
NJ Spill Time: Not reported
NJ Spill Name: OEM
NJ Spill Title: Not reported
NJ Spill Phone: 609-882-2000
Other Date: Not reported
Other Time: Not reported
Other Name: Not reported
Other Title: Not reported
Other Phone: Not reported
Injuries: No
Public Exposure: No
Road Closed: Not reported
Facility Evacuation: No
Receiving Water: Not reported
Public Evacuation: No
Police at Scene: No
Firemen at Scene: No
Contamination of: Land
Nature of Incident: Facility
Wind Direction/Speed: Not reported
Assistance Requested: No
Memo. Of Understanding: Not reported
Drill/trng Exercise: Not reported
Operator: ROGER
Contact Name: Not reported
Caller Name: REDACTED
Caller Title: Not reported
Caller Address: Not reported
Caller City,St,Zip: Not reported
Caller Phone: Not reported
Responsible Party: Known
Responsible Party Name: KILMER GMF/U.S. POST
Responsible Party Contact: JOHN CAMPION
Responsible Party Title: FAC.SPEC.
Responsible Party Telephone: 908-819-3668
Responsible Party Street: 21 KILMER RD
Responsible Party Municipality: EDISON
Responsible Party State: NJ
Responsible Party Zip: Not reported
Responsible City,St,Zip: EDISON, NJ
Responsible Party County: MIDDLESEX

Map ID
Direction
Distance
Elevation

MAP FINDINGS

Site

Database(s)

EDR ID Number
EPA ID Number

US POSTAL SERVICE KILMER VMF (Continued)

S104435417

Local Municipality: Not reported
Local Municipality Name: EDISON TWP
Local Municipality Title: OPER.#1
Local Municipality Phone: 908-287-0700
Local Municipality Date: 05/04/1992
Local Municipality Time: 1353
Incident Name: Not reported
Incident Referred To: DRPSR
Incident Region: Central
Incident Phone: Faxed,Mailed
Incident Date: 05/04/1992
Comments: Not reported
Date A310 Letter Printed: Not reported
Date Local Authority Was Notified: Not reported
Date Update: Not reported
Date Report Faxed to Local Authority: Not reported
Local Authority Notification Date: Not reported
Reporter Name: Not reported
Reporter Type: Not reported
Rep Received Date: Not reported
Reporter Title: Not reported
Reporter Orgzn: Not reported
Reporter Address: Not reported
Reporter City,St,Zip: Not reported
Reporter County: Not reported
Incident Type: Not reported
Incident Status: Not reported
Incident Source Category: Not reported
Incident Source Name: Not reported
Incident Source Address: Not reported
Incident Source Address 2: Not reported
Incident Source City,St,Zip: Not reported
Incident Source County: Not reported
DEP Requested: Not reported
Confidential: Not reported

NJPDES:

Name: US POSTAL SERVICE KILMER VMF
Address: 21 KILMER RD
City,State,Zip: EDISON, NJ 08899
NJPDES Permit Number: NJ0125822
Facility Telephone: 9088194300
Facility Contact: MGR VEHICLE MAINTENANCE
Facility Municipality: EDISON TWP.
Facility Enforcement region: CENTRAL
Discharger Classification: Not reported
Discharger Category Code: Not reported
Document Status: Not reported
Facility Primary SIC code: Not reported
Facility Ownership: FEDERAL
Facility Discharge Basin code: Not reported
Facility Discharge Basin name: Not reported
Facility Lat/Long: 0 0
Site X Coordinate: Not reported
Site X Coordinate: Not reported
Facility Lot number: Not reported
Facility Block number: Not reported

Map ID
Direction
Distance
Elevation

MAP FINDINGS

Site

Database(s)

EDR ID Number
EPA ID Number

US POSTAL SERVICE KILMER VMF (Continued)

S104435417

Permittee Name: US POSTAL SERVICE KILMER VMF
Permittee Address: 21 KILMER RD
Permittee PO Box: Not reported
Permittee City,St,Zip: EDISON, NJ 08899 9721
Category Description: RENEWAL
Date Permit Application Received: 02/05/1996
Date Draft Permit Issued: Not reported
Date Final Permit Issued: 05/05/1997
Date Final Permit Effective: 05/05/1997
Date Final Permit Expires: 01/31/2002
PI Number: Not reported
Regional Office: Not reported
Permit Category: STORMWATER BASIC (GP)

Name: US POSTAL SERVICE KILMER PDC VMS
Address: 21 KILMER RD
City,State,Zip: EDISON, NJ 088999721
NJPDES Permit Number: NJG0125822
Facility Telephone: Not reported
Facility Contact: Shashi Nayak
Facility Municipality: Edison Twp
Facility Enforcement region: Not reported
Discharger Classification: Not reported
Discharger Category Code: Not reported
Document Status: Approved
Facility Primary SIC code: Not reported
Facility Ownership: Not reported
Facility Discharge Basin code: Not reported
Facility Discharge Basin name: Not reported
Facility Lat/Long: Not reported
Site X Coordinate: 513716
Site X Coordinate: 614335
Facility Lot number: Not reported
Facility Block number: Not reported
Permittee Name: Not reported
Permittee Address: Not reported
Permittee PO Box: Not reported
Permittee City,St,Zip: Not reported
Category Description: Basic Industrial Stormwater GP - NJ0088315 (5G2) (5G2)
Date Permit Application Received: Not reported
Date Draft Permit Issued: Not reported
Date Final Permit Issued: Not reported
Date Final Permit Effective: Not reported
Date Final Permit Expires: 01/31/2023
PI Number: 49083
Regional Office: Central
Permit Category: Not reported

Map ID
 Direction
 Distance
 Elevation

MAP FINDINGS

Site

Database(s)

EDR ID Number
 EPA ID Number

K62
NW
1/8-1/4
0.245 mi.
1292 ft.

SOZIO INC
51 ETHEL RD W
PISCATAWAY TWP, NJ 08854

Site 1 of 4 in cluster K

NY MANIFEST **S118707979**
N/A

Relative:
Lower

Actual:
78 ft.

NY MANIFEST:
 Name: SOZIO INC
 Address: 51 ETHEL RD W
 City,State,Zip: PISCATAWAY TWP, NJ 08854
 Country: USA
 EPA ID: NJR986623544
 Facility Status: Not reported
 Location Address 1: 51 ETHEL RD W
 Code: BP
 Location Address 2: Not reported
 Total Tanks: Not reported
 Location City: PISCATAWAY TWP
 Location State: NJ
 Location Zip: 08854
 Location Zip 4: Not reported

NY MANIFEST:
 EPAID: NJR986623544
 Mailing Name: SOZIO INC
 Mailing Contact: SOZIO INC
 Mailing Address 1: 51 ETHEL RD W
 Mailing Address 2: Not reported
 Mailing City: PISCATAWAY TWP
 Mailing State: NJ
 Mailing Zip: 08854
 Mailing Zip 4: Not reported
 Mailing Country: USA
 Mailing Phone: 2485941144

NY MANIFEST:
 Document ID: Not reported
 Manifest Status: Not reported
 seq: Not reported
 Year: 2016
 Trans1 State ID: MAC300016672
 Trans2 State ID: Not reported
 Generator Ship Date: 05/12/2016
 Trans1 Recv Date: 05/12/2016
 Trans2 Recv Date: Not reported
 TSD Site Recv Date: 05/19/2016
 Part A Recv Date: Not reported
 Part B Recv Date: Not reported
 Generator EPA ID: NJR986623544
 Trans1 EPA ID: Not reported
 Trans2 EPA ID: Not reported
 TSDF ID 1: NYD077444263
 TSDF ID 2: Not reported
 Manifest Tracking Number: 009438091FLE
 Import Indicator: N
 Export Indicator: N
 Discr Quantity Indicator: N
 Discr Type Indicator: N
 Discr Residue Indicator: N

Map ID
 Direction
 Distance
 Elevation

MAP FINDINGS

Site

Database(s)

EDR ID Number
 EPA ID Number

SOZIO INC (Continued)

S118707979

Discr Partial Reject Indicator: N
 Discr Full Reject Indicator: N
 Manifest Ref Number: Not reported
 Alt Facility RCRA ID: Not reported
 Alt Facility Sign Date: Not reported
 MGMT Method Type Code: H141
 Waste Code: Not reported
 Waste Code: Not reported
 Waste Code: Not reported
 Waste Code: Not reported
 Waste Code: Not reported
 Waste Code: Not reported
 Quantity: 60
 Units: P - Pounds
 Number of Containers: 1
 Container Type: DF - Fiberboard or plastic drums (glass)
 Handling Method: L Landfill.
 Specific Gravity: 1
 Waste Code: D002
 Waste Code 1_2: Not reported
 Waste Code 1_3: Not reported
 Waste Code 1_4: Not reported
 Waste Code 1_5: Not reported
 Waste Code 1_6: Not reported

**K63
 NW
 1/8-1/4
 0.245 mi.
 1292 ft.**

**SOZIO INC
 51 ETHEL RD W
 PISCATAWAY TWP, NJ 08854**

**NJ NJEMS S113632844
 NJ MANIFEST N/A**

Site 2 of 4 in cluster K

**Relative:
 Lower
 Actual:
 78 ft.**

NJEMS:
 Name: SOZIO INC
 Address: 51 ETHEL RD W
 City,State,Zip: PISCATAWAY TWP, NJ 08854
 Site Id: 5405
 Municipality: PISCATAWAY TWP
 Municipality Name From Spatial Overlay: PISCATAWAY TWP
 GNIS Civil Code For Municipality: 882167
 Municipal Code (NJ-1040): 1217
 X Coord: 513632
 Y Coord: 618126
 Coord System: NJ STATE PLANE (NAD83) - USFEET
 Coord Type: GPS
 Coord Origin: DEP-GIS
 State Standard Numeric Code From Spatial Overlay: 1217
 Unique Feature Number For Municipality From Spatial Overlay: 3402359010
 Eleven Digit Hydrologic Unit Code From Spatial Overlay: 02030105120
 Fourteen Digit Hydrologic Unit Code From Spatial Overlay: 02030105120110
 Watershed Management Area Number From Spatial Overlay: 09
 Watershed Management Area Name From Spatial Overlay: Lower Raritan, South River, and Lawrence
 Water Region Code From Spatial Overlay: 2
 Water Region Name From Spatial Overlay: Raritan
 Sub Watershed Name From Overlay: Ambrose Brook (above/incl Lake Nelson)
 Watershed Name From Spatial Overlay: Raritan R Lower (Lawrence to Millstone)

Map ID
Direction
Distance
Elevation

MAP FINDINGS

Site

Database(s)

EDR ID Number
EPA ID Number

SOZIO INC (Continued)

S113632844

NJ MANIFEST:

EPA Id: NJR986623544
Mail Address: 51 ETHEL RD W
Mail City/State/Zip: PISCATAWAY TWP, NJ 08854
Facility Phone: Not reported
Emergency Phone: Not reported
Contact: ELAINE SMALLWOOD
Comments: Not reported
SIC Code: Not reported
County: NJ023
Municipal: Not reported
Previous EPA Id: Not reported
Gen Flag: Not reported
Trans Flag: Not reported
TSDf Flag: Not reported
Name Change: Not reported
Date Change: Not reported

Manifest:

Manifest Number: 000926990VES
EPA ID: NJR986623544
Date Shipped: 8/10/2015
TSDf EPA ID: NJD002454544
Transporter EPA ID: NJD080631369
Transporter 2 EPA ID: Not reported
Transporter 3 EPA ID: Not reported
Transporter 4 EPA ID: Not reported
Transporter 5 EPA ID: Not reported
Transporter 6 EPA ID: Not reported
Transporter 7 EPA ID: Not reported
Transporter 8 EPA ID: Not reported
Transporter 9 EPA ID: Not reported
Transporter 10 EPA ID: Not reported
Date Trans1 Transported Waste: Not reported
Date Trans2 Transported Waste: Not reported
Date Trans3 Transported Waste: Not reported
Date Trans4 Transported Waste: Not reported
Date Trans5 Transported Waste: Not reported
Date Trans6 Transported Waste: Not reported
Date Trans7 Transported Waste: Not reported
Date Trans8 Transported Waste: Not reported
Date Trans9 Transported Waste: Not reported
Date Trans10 Transported Waste: Not reported
Date TSDf Received Waste: Not reported
TSDf EPA Facility Name: Not reported
QTY Units: Not reported
Transporter SEQ ID: Not reported
Transporter-1 Date: Not reported
Waste SEQ ID: Not reported
Waste Type Code 2: Not reported
Waste Type Code 3: Not reported
Waste Type Code 4: Not reported
Waste Type Code 5: Not reported
Waste Type Code 6: Not reported
Date Accepted: Not reported
Manifest Discrepancy Type: Not reported
Data Entry Number: Not reported

Map ID
Direction
Distance
Elevation

MAP FINDINGS

Site

Database(s)

EDR ID Number
EPA ID Number

SOZIO INC (Continued)

S113632844

Was Load Rejected: PISCATAWAY TWP, NJ 08854
Reason Load Was Rejected: Not reported

Manifest Number: 000847469VES
EPA ID: NJR986623544
Date Shipped: 8/10/2015
TSDf EPA ID: NJD980536593
Transporter EPA ID: NJD080631369
Transporter 2 EPA ID: Not reported
Transporter 3 EPA ID: Not reported
Transporter 4 EPA ID: Not reported
Transporter 5 EPA ID: Not reported
Transporter 6 EPA ID: Not reported
Transporter 7 EPA ID: Not reported
Transporter 8 EPA ID: Not reported
Transporter 9 EPA ID: Not reported
Transporter 10 EPA ID: Not reported
Date Trans1 Transported Waste: Not reported
Date Trans2 Transported Waste: Not reported
Date Trans3 Transported Waste: Not reported
Date Trans4 Transported Waste: Not reported
Date Trans5 Transported Waste: Not reported
Date Trans6 Transported Waste: Not reported
Date Trans7 Transported Waste: Not reported
Date Trans8 Transported Waste: Not reported
Date Trans9 Transported Waste: Not reported
Date Trans10 Transported Waste: Not reported
Date TSDf Received Waste: Not reported
TSDf EPA Facility Name: Not reported
QTY Units: Not reported
Transporter SEQ ID: Not reported
Transporter-1 Date: Not reported
Waste SEQ ID: Not reported
Waste Type Code 2: Not reported
Waste Type Code 3: Not reported
Waste Type Code 4: Not reported
Waste Type Code 5: Not reported
Waste Type Code 6: Not reported
Date Accepted: Not reported
Manifest Discrepancy Type: Not reported
Data Entry Number: Not reported
Was Load Rejected: PISCATAWAY TWP, NJ 08854
Reason Load Was Rejected: Not reported

Manifest Number: 001012237VES
EPA ID: NJR986623544
Date Shipped: 11/23/2015
TSDf EPA ID: NJD980536593
Transporter EPA ID: NJD080631369
Transporter 2 EPA ID: Not reported
Transporter 3 EPA ID: Not reported
Transporter 4 EPA ID: Not reported
Transporter 5 EPA ID: Not reported
Transporter 6 EPA ID: Not reported
Transporter 7 EPA ID: Not reported
Transporter 8 EPA ID: Not reported
Transporter 9 EPA ID: Not reported

Map ID
Direction
Distance
Elevation

MAP FINDINGS

Site

Database(s)

EDR ID Number
EPA ID Number

SOZIO INC (Continued)

S113632844

Transporter 10 EPA ID: Not reported
Date Trans1 Transported Waste: Not reported
Date Trans2 Transported Waste: Not reported
Date Trans3 Transported Waste: Not reported
Date Trans4 Transported Waste: Not reported
Date Trans5 Transported Waste: Not reported
Date Trans6 Transported Waste: Not reported
Date Trans7 Transported Waste: Not reported
Date Trans8 Transported Waste: Not reported
Date Trans9 Transported Waste: Not reported
Date Trans10 Transported Waste: Not reported
Date TSDf Received Waste: Not reported
TSDf EPA Facility Name: Not reported
QTY Units: Not reported
Transporter SEQ ID: Not reported
Transporter-1 Date: Not reported
Waste SEQ ID: Not reported
Waste Type Code 2: Not reported
Waste Type Code 3: Not reported
Waste Type Code 4: Not reported
Waste Type Code 5: Not reported
Waste Type Code 6: Not reported
Date Accepted: Not reported
Manifest Discrepancy Type: Not reported
Data Entry Number: Not reported
Was Load Rejected: PISCATAWAY TWP, NJ 08854
Reason Load Was Rejected: Not reported

Manifest Number: 005683274FLE
EPA ID: NJR986623544
Date Shipped: 7/16/2012
TSDf EPA ID: OHD980587364
Transporter EPA ID: MAD039322250
Transporter 2 EPA ID: Not reported
Transporter 3 EPA ID: Not reported
Transporter 4 EPA ID: Not reported
Transporter 5 EPA ID: Not reported
Transporter 6 EPA ID: Not reported
Transporter 7 EPA ID: Not reported
Transporter 8 EPA ID: Not reported
Transporter 9 EPA ID: Not reported
Transporter 10 EPA ID: Not reported
Date Trans1 Transported Waste: Not reported
Date Trans2 Transported Waste: Not reported
Date Trans3 Transported Waste: Not reported
Date Trans4 Transported Waste: Not reported
Date Trans5 Transported Waste: Not reported
Date Trans6 Transported Waste: Not reported
Date Trans7 Transported Waste: Not reported
Date Trans8 Transported Waste: Not reported
Date Trans9 Transported Waste: Not reported
Date Trans10 Transported Waste: Not reported
Date TSDf Received Waste: Not reported
TSDf EPA Facility Name: Not reported
QTY Units: Not reported
Transporter SEQ ID: Not reported
Transporter-1 Date: Not reported

Map ID
Direction
Distance
Elevation

MAP FINDINGS

Site

Database(s)

EDR ID Number
EPA ID Number

SOZIO INC (Continued)

S113632844

Waste SEQ ID: Not reported
Waste Type Code 2: Not reported
Waste Type Code 3: Not reported
Waste Type Code 4: Not reported
Waste Type Code 5: Not reported
Waste Type Code 6: Not reported
Date Accepted: Not reported
Manifest Discrepancy Type: Not reported
Data Entry Number: Not reported
Was Load Rejected: PISCATAWAY TWP, NJ 08854
Reason Load Was Rejected: Not reported

Waste:
Manifest Year: Not reported
Waste Code: D001
Hand Code: Not reported
Quantity: 6,000.00 Pounds

**K64
NW
1/8-1/4
0.245 mi.
1292 ft.**

**ALPINE AROMATICS INTERNATIONAL INC
51 W ETHEL RD
PISCATAWAY TWP, NJ 08854**

**NJ ISRA S107584765
N/A**

Site 3 of 4 in cluster K

**Relative:
Lower
Actual:
78 ft.**

NJ ISRA:
Name: ALPINE AROMATICS INTERNATIONAL INC
Address: 51 W ETHEL RD
City,State,Zip: PISCATAWAY TWP, NJ 08854
Pi Number: 224094
Action Number: ISR040002
Title: E20040106 Alpine Aromatics Int
Isra Trg: Finalized Date: Not reported
Start Date: 2004-03-22
Case Status: Assigned to Program
Case No: E20040106
Case Name: Alpine Aromatics International Inc.
Trigger Type: Not reported
Trigger Date: Not reported

Name: ALPINE AROMATICS INTERNATIONAL INC
Address: 51 W ETHEL RD
City,State,Zip: PISCATAWAY TWP, NJ 08854
Pi Number: 224094
Action Number: ISR040002
Title: E20040106 Alpine Aromatics Int
Isra Trg: Finalized Date: Not reported
Start Date: 2004-07-30
Case Status: NFA-E (Unrestricted Use)
Case No: E20040106
Case Name: Alpine Aromatics International Inc.
Trigger Type: Not reported
Trigger Date: Not reported

Map ID
Direction
Distance
Elevation

MAP FINDINGS

Site

Database(s)

EDR ID Number
EPA ID Number

K65
NW
1/8-1/4
0.245 mi.
1292 ft.

SOZIO INC
51 ETHEL RD W
PISCATAWAY TWP, NJ 08854

RCRA-SQG **1014917703**
NJR986623544

Site 4 of 4 in cluster K

Relative:
Lower

RCRA-SQG:

Actual:
78 ft.

Date form received by agency: 2017-07-07 00:00:00.0
Facility name: SOZIO INC
Facility address: 51 ETHEL RD W
PISCATAWAY TWP, NJ 08854
EPA ID: NJR986623544
Contact: ELAINE SMALLWOOD
Contact address: 51 ETHEL RD W
PISCATAWAY, NJ 08854
Contact country: US
Contact telephone: 732-572-5600
Contact email: ESMALLWOOD@JESOZIO.COM
EPA Region: 02
Land type: Private
Classification: Small Small Quantity Generator
Description: Handler: generates more than 100 and less than 1000 kg of hazardous waste during any calendar month and accumulates less than 6000 kg of hazardous waste at any time; or generates 100 kg or less of hazardous waste during any calendar month, and accumulates more than 1000 kg of hazardous waste at any time

Owner/Operator Summary:

Owner/operator name: SOZIO INC
Owner/operator address: 51 ETHEL RD W
PISCATAWAY, NJ 08854
Owner/operator country: US
Owner/operator telephone: 732-572-5600
Owner/operator email: Not reported
Owner/operator fax: Not reported
Owner/operator extension: Not reported
Legal status: Private
Owner/Operator Type: Operator
Owner/Op start date: 2017-07-07 00:00:00.
Owner/Op end date: Not reported

Owner/operator name: PROTEX CHEMICALS
Owner/operator address: 51 ETHEL RD W
PISCATAWAY, NJ 08854
Owner/operator country: US
Owner/operator telephone: 732-572-5600
Owner/operator email: Not reported
Owner/operator fax: Not reported
Owner/operator extension: Not reported
Legal status: Other
Owner/Operator Type: Owner
Owner/Op start date: 2017-07-07 00:00:00.
Owner/Op end date: Not reported

Handler Activities Summary:

U.S. importer of hazardous waste: No
Mixed waste (haz. and radioactive): No
Recycler of hazardous waste: No

Map ID
Direction
Distance
Elevation

MAP FINDINGS

Site

Database(s)

EDR ID Number
EPA ID Number

SOZIO INC (Continued)

1014917703

Transporter of hazardous waste: No
Treater, storer or disposer of HW: No
Underground injection activity: No
On-site burner exemption: No
Furnace exemption: No
Used oil fuel burner: No
Used oil processor: No
User oil refiner: No
Used oil fuel marketer to burner: No
Used oil Specification marketer: No
Used oil transfer facility: No
Used oil transporter: No

Historical Generators:

Date form received by agency: 2011-08-08 00:00:00.0
Site name: SOZIO INC
Classification: Conditionally Exempt Small Quantity Generator

Hazardous Waste Summary:

. Waste code: D001
. Waste name: IGNITABLE WASTE

. Waste code: D002
. Waste name: CORROSIVE WASTE

. Waste code: D025
. Waste name: P-CRESOL

Violation Status: No violations found

J66
SSE
1/8-1/4
0.245 mi.
1293 ft.

**MARK LIGHTING
THREE KILMER ROAD
EDISON, NJ 08817**

**PA MANIFEST S110049195
N/A**

Site 3 of 3 in cluster J

Relative:
Lower
Actual:
90 ft.

Manifest Details:
Year: 2008
Manifest Number: 001253499SKS
Manifest Type: TSD Copy
Generator EPA Id: NJD055930127
Generator Date: 08/21/2008
Mailing Address: Not reported
Mailing City, St, Zip: Not reported
Contact Name: Not reported
Contact Phone: 908-985-2600
TSD EPA Id: PAD987367216
TSD Date: Not reported
TSD Facility Name: AERC COM INC ADVANCED ENVIRONMENTAL RECYCLING
TSD Facility Address: 2591 MITCHELL AVENUE
TSD Facility City: ALLENTOWN
TSD Facility State: PA
Facility Telephone: Not reported
Page Number: 1
Line Number: 1
Waste Number: D009
Container Number: 1

Map ID
Direction
Distance
Elevation

MAP FINDINGS

Site

Database(s)

EDR ID Number
EPA ID Number

MARK LIGHTING (Continued)

S110049195

Container Type: Metal drums, barrels, kegs
Waste Quantity: 200
Unit: Pounds
Handling Code: Not reported
TSP EPA Id: Not reported
Date TSP Sig: Not reported

H67
SSE
1/8-1/4
0.246 mi.
1298 ft.

CHILDCRAFT EDUCATIONAL
1 KILMER RD
EDISON TWP, NJ 08817

NJ UST **U000370693**
N/A

Site 6 of 6 in cluster H

Relative:
Lower
Actual:
91 ft.

UST:
Facility ID: 019586

Contact:
Owner Name: Not Identified Not Identified
Organization: Not Identified
Contact Type(UST Reg): Facility Operator
Contact Address (UST Reg): Not reported
Contact Address 2 (UST Reg): Not reported
Contact City,St,Zip (UST Reg): Not reported

Owner Name: SANDRA LARINA
Organization: ROKORA PROPERTY MANAGEMENT
Contact Type(UST Reg): Tank Owner
Contact Address (UST Reg): 1030 CLIFTON AVE
Contact Address 2 (UST Reg): Not reported
Contact City,St,Zip (UST Reg): Clifton, NJ 07013

Tanks:
Tank Id: TANK-1
Tank Number: 1
Tank Status: Removed
Tank Status Date: 03/28/1994
Install Date: 01/01/1981
Tank Contents: Heating Oil (No. 2)
Tank Size: 10000
Tank Compliance: No
Overfill: No
Compliance Monitoring?: No
Overfill Protection: No
Spill Containment: No
Tank Wellhead Protection: Not reported
Tank/Pipe Construction Type: Pipe Bare steel
Tank/Pipe Construction Type: Tank Bare steel
Tank/Pipe Monitor: Pipe None
Tank/Pipe Monitor: Tank None

Map ID
Direction
Distance
Elevation

MAP FINDINGS

Site

Database(s)

EDR ID Number
EPA ID Number

L68
NNW
1/4-1/2
0.290 mi.
1529 ft.

ETHEL ROAD COMPLEX FORMER CAMP KILMER
13 ETHEL RD
PISCATAWAY TWP, NJ

NJ SHWS S109303775
N/A

Relative:
Lower
Actual:
68 ft.

SHWS:
Name: ETHEL ROAD COMPLEX FORMER CAMP KILMER
Address: 13 ETHEL RD
City,State,Zip: PISCATAWAY TWP, NJ
Site ID: 47278
Status: Active
Home Owner: No
PI Number: 012896

Detail As Of April 2012:
X Coord Site: Not reported
X Coord PI: Not reported
Y Coord Site: Not reported
Y Coord PI: Not reported

L69
NNW
1/4-1/2
0.322 mi.
1699 ft.

FAIRWAYS GOLF CENTER
1650 STELTON RD
PISCATAWAY TWP, NJ

NJ SHWS S109577290
N/A

Relative:
Lower
Actual:
71 ft.

SHWS:
Name: FAIRWAYS GOLF CENTER
Address: 1650 STELTON RD
City,State,Zip: PISCATAWAY TWP, NJ
Site ID: 377465
Status: Closed
Home Owner: No
PI Number: 546417

Detail As Of April 2012:
X Coord Site: Not reported
X Coord PI: Not reported
Y Coord Site: Not reported
Y Coord PI: Not reported

70
SW
1/4-1/2
0.324 mi.
1710 ft.

SGT JOYCE KILMER ARMY RESERVE CENTER
91 TRUMAN DR
EDISON, NJ

NJ HIST LUST S104392441
N/A

Relative:
Lower
Actual:
86 ft.

LUST HIST:
Case ID: 96-07-30-1352-59
Lead Program Assigned: Bureau of Underground Storage Tanks
Facility Status: Site Issued Letter of No Further Action for Area(s) Of Concern
UST ID: 0071985
TMS Number: C96-0225
Remedial Level: Site has more than 1 area of concern or more than 1 media of concern.
Case Manager: Tim Nuss
Facility Phone: (609) 633-1275
No Further Action: 3/24/1998 0:00:00
RAW Approved: Not reported

Map ID
Direction
Distance
Elevation

MAP FINDINGS

Site

Database(s)

EDR ID Number
EPA ID Number

SGT JOYCE KILMER ARMY RESERVE CENTER (Continued)

S104392441

CEA: Not reported
Date CEA Lifted: Not reported
Dead Notice: Not reported

71
NNW
1/4-1/2
0.377 mi.
1990 ft.

SHELL SERVICE STATION
1649 STELTON RD
PISCATAWAY TWP, NJ 07052

NJ SHWS
NJ HIST HWS
NJ UST
NJ INST CONTROL
NJ BROWNFIELDS
NJ NJEMS

U000364529
N/A

Relative:
Lower

Actual:
80 ft.

SHWS:
Name: SHELL SERVICE STATION
Address: 1649 STELTON RD
City,State,Zip: PISCATAWAY TWP, NJ
Site ID: 5389
Status: Closed
Home Owner: No
PI Number: 015731

Detail As Of April 2012:

X Coord Site: Not reported
X Coord PI: Not reported
Y Coord Site: Not reported
Y Coord PI: Not reported

HIST SHWS:

Case Status: **Active**
Status Date: 8/21/2001
Case ID: 015731
Contact: BOMM
Sub Section Label: A: Sites with On-Site Sources of Contamination
Site Municipality: 1217
Remedial Level Code: C2
Classification exception area dt: Ongoing
Classification exception area dt: 10/2/1997
Deed Notice Status: None
Deed Notice Date: Not reported
Engineering Control Status: None
Engineering Control Date: Not reported
National Priorities List Status: Not reported
National Priorities List Date: Not reported
X Coordinate: 514460
Y Coordinate: 619559
Coordinate System: NJ State Plane (NAD83) - USFEET

UST:

Facility ID: 015731

Contact:

Owner Name: STATION CLOSED
Organization: SHELL SVC STA
Contact Type(UST Reg): Facility Operator
Contact Address (UST Reg): 13258 FM 1960 WEST
Contact Address 2 (UST Reg): Not reported
Conact City,St,Zip (UST Reg): HOUSTON, TX 77065

Map ID
Direction
Distance
Elevation

MAP FINDINGS

Site

Database(s)

EDR ID Number
EPA ID Number

SHELL SERVICE STATION (Continued)

U000364529

Owner Name: VICKIE WALKER
Organization: MOTIVA ENTERPRISES LLC
Contact Type(UST Reg): Tank Owner
Contact Address (UST Reg): 13258 FM 1960 WEST
Contact Address 2 (UST Reg): Not reported
Conact City,St,Zip (UST Reg): HOUSTON, TX 77065

Tanks:

Tank Id: TANK-1
Tank Number: E1
Tank Status: Removed
Tank Status Date: 05/08/2006
Install Date: 01/01/1977
Tank Contents: Unleaded Gasoline
Tank Size: 10000
Tank Compliance: Yes
Overfill: Yes
Compliance Monitoring?: Yes
Overfill Protection: Yes
Spill Containment: Yes
Tank Wellhead Protection: No
Tank/Pipe Construction Type: Tank Fiberglass-reinforced plastic
Tank/Pipe Construction Type: Pipe Fiberglass-reinforced plastic
Tank/Pipe Monitor: Pipe In-line electronic pressure monitor
Tank/Pipe Monitor: Tank In-tank(automatic)monitoring

Tank Id: TANK-2
Tank Number: E2
Tank Status: Removed
Tank Status Date: 05/08/2006
Install Date: 01/01/1977
Tank Contents: Unleaded Gasoline
Tank Size: 10000
Tank Compliance: Yes
Overfill: Yes
Compliance Monitoring?: Yes
Overfill Protection: Yes
Spill Containment: Yes
Tank Wellhead Protection: No
Tank/Pipe Construction Type: Pipe Fiberglass-reinforced plastic
Tank/Pipe Construction Type: Tank Fiberglass-reinforced plastic
Tank/Pipe Monitor: Pipe In-line electronic pressure monitor
Tank/Pipe Monitor: Tank In-tank(automatic)monitoring

Tank Id: TANK-3
Tank Number: E3
Tank Status: Removed
Tank Status Date: 05/08/2006
Install Date: 01/01/1977
Tank Contents: Unleaded Gasoline
Tank Size: 8000
Tank Compliance: Yes
Overfill: Yes
Compliance Monitoring?: Yes

Map ID
Direction
Distance
Elevation

MAP FINDINGS

Site

Database(s)

EDR ID Number
EPA ID Number

SHELL SERVICE STATION (Continued)

U000364529

Overfill Protection: Yes
Spill Containment: Yes
Tank Wellhead Protection: No
Tank/Pipe Construction Type: Pipe Fiberglass-reinforced plastic
Tank/Pipe Construction Type: Tank Fiberglass-reinforced plastic
Tank/Pipe Monitor: Pipe In-line electronic pressure monitor
Tank/Pipe Monitor: Tank In-tank(automatic)monitoring

Tank Id: TANK-4
Tank Number: E4
Tank Status: Removed
Tank Status Date: 12/10/1993
Install Date: 01/01/1987
Tank Contents: Waste Oil
Tank Size: 550
Tank Compliance: No
Overfill: No
Compliance Monitoring?: No
Overfill Protection: No
Spill Containment: No
Tank Wellhead Protection: Not reported
Tank/Pipe Construction Type: Tank Fiberglass-reinforced plastic
Tank/Pipe Construction Type: Pipe Fiberglass-reinforced plastic
Tank/Pipe Monitor: Pipe None
Tank/Pipe Monitor: Tank None

NJ INSTITUTIONAL CONTROL:

Facility ID: 5389
Date Established (SI): 10/02/1997
Date Closed/Lifted (SI): Not reported
PI Number: 015731
PI Name: SHELL SERVICE STATION
CEA Description (SI): Benzene
CEA Case Track #: 17893
CEA Duration: 25.00
Intermediate Durations: No

Facility ID: 5389
Date Established (SI): 10/02/1997
Date Closed/Lifted (SI): Not reported
PI Number: 015731
PI Name: SHELL SERVICE STATION
CEA Description (SI): Benzene
CEA Case Track #: Not reported
CEA Duration: 25.00
Intermediate Durations: No

Facility ID: 5389
Date Established (SI): 10/02/1997
Date Closed/Lifted (SI): Not reported
PI Number: 015731
PI Name: SHELL SERVICE STATION
CEA Description (SI): Methyl tert-butyl ether
CEA Case Track #: 17893
CEA Duration: 25.00
Intermediate Durations: No

Map ID
Direction
Distance
Elevation

MAP FINDINGS

Site

Database(s)

EDR ID Number
EPA ID Number

SHELL SERVICE STATION (Continued)

U000364529

Facility ID: 5389
Date Established (SI): 10/02/1997
Date Closed/Lifted (SI): Not reported
PI Number: 015731
PI Name: SHELL SERVICE STATION
CEA Description (SI): Methyl tert-butyl ether
CEA Case Track #: Not reported
CEA Duration: 25.00
Intermediate Durations: No

Facility ID: 5389
Date Established (SI): 10/02/1997
Date Closed/Lifted (SI): Not reported
PI Number: 015731
PI Name: SHELL SERVICE STATION
CEA Description (SI): Tert-butyl alcohol
CEA Case Track #: 17893
CEA Duration: 25.00
Intermediate Durations: No

Facility ID: 5389
Date Established (SI): 10/02/1997
Date Closed/Lifted (SI): Not reported
PI Number: 015731
PI Name: SHELL SERVICE STATION
CEA Description (SI): Tert-butyl alcohol
CEA Case Track #: Not reported
CEA Duration: 25.00
Intermediate Durations: No

Facility ID: 5389
Date Established (SI): 10/02/1997
Date Closed/Lifted (SI): Not reported
PI Number: 015731
PI Name: SHELL SERVICE STATION
CEA Description (SI): Toluene
CEA Case Track #: 17893
CEA Duration: 25.00
Intermediate Durations: No

Facility ID: 5389
Date Established (SI): 10/02/1997
Date Closed/Lifted (SI): Not reported
PI Number: 015731
PI Name: SHELL SERVICE STATION
CEA Description (SI): Toluene
CEA Case Track #: Not reported
CEA Duration: 25.00
Intermediate Durations: No

Facility ID: 5389
Date Established (SI): 10/02/1997
Date Closed/Lifted (SI): Not reported
PI Number: 015731
PI Name: SHELL SERVICE STATION
CEA Description (SI): Xylenes (total)
CEA Case Track #: 17893

Map ID
Direction
Distance
Elevation

MAP FINDINGS

Site

Database(s)

EDR ID Number
EPA ID Number

SHELL SERVICE STATION (Continued)

U000364529

CEA Duration: 25.00
Intermediate Durations: No

Facility ID: 5389
Date Established (SI): 10/02/1997
Date Closed/Lifted (SI): Not reported
PI Number: 015731
PI Name: SHELL SERVICE STATION
CEA Description (SI): Xylenes (total)
CEA Case Track #: Not reported
CEA Duration: 25.00
Intermediate Durations: No

BROWNFIELDS:

Name:	SHELL SERVICE STATION
Address:	1649 STELTON RD
City, State, Zip:	PISCATAWAY TOWNSHIP, PISCATAWAY TOWNSHIP 088540000
Price:	Not reported
Assessed Value:	Not reported
Property Size:	Unknown
Annual Taxes:	Not reported
Representative Address:	Not reported
Representative City/State/Zip:	Not reported
Submitter Name:	Not reported
Submitter Address1:	Not reported
Submitter Address2:	Not reported
Submitter City:	Not reported
Submitter State:	Not reported
Submitter Zip:	Not reported
Submitter Email:	Not reported
Submitter Phone:	Not reported
Transaction Type:	Not reported
Transfer Type:	Not reported
Site Number:	8135
X Coordinate:	514460
Y Coordinate:	619559
Coord:	514460:619559
AutoID:	Not reported
Ownership Type:	unknown
Ownership:	DEP Case
PStatus:	DEP Case
PI Number:	015731
Owner Name:	Not reported
Owner Address + Owner Street:	Not reported
Owner City:	Not reported
Owner State:	Not reported
Owner Zip Code:	Not reported
Owner County:	Not reported
Owner Phone:	9999999999
Owner Fax:	9999999999
Owner Email:	Not reported
Owner Organization:	Not reported
Authorized Representative:	Not reported
Auth Rep Relation to Owner:	Not reported
Municipal Contact Name:	Not reported
Municipal Contact Street:	Not reported
Municipal Contact City:	Not reported

Map ID
Direction
Distance
Elevation

MAP FINDINGS

Site

Database(s)

EDR ID Number
EPA ID Number

SHELL SERVICE STATION (Continued)

U000364529

Municipal Contact State:	Not reported
Municipal Contact Zip Code:	Not reported
Municipal Contact Phone:	9999999999
Municipal Contact Fax:	9999999999
Municipal Contact Email:	Not reported
Department:	Not reported
Municipal Contact Title:	Not reported
Contact Relation to Owner:	Not reported
Current Zoning:	Not reported
Proposed Zoning:	Not reported
Copy of Title Insurance:	Not reported
Block:	Not reported
Lot:	Not reported
Development Plan Completed:	Unknown
Market Study Completed:	Unknown
Current Activity:	Not reported
Current Operations:	Not reported
Prior Operations:	Not reported
Deed Restrictions:	Unknown
Easements:	Unknown
Buildings:	Not reported
Condition of Buildings:	Not reported
Square Footage:	Not reported
Total Buildable Space:	Not reported
Lease Price:	Not reported
Tax Certificate:	Unknown
Tax Lien:	Unknown
Other Liens/Judgements:	No
Traffic Study:	Unknown
Road Access:	Not reported
Waterfront Access:	Unknown
Airport Access:	Unknown
Public Transportation Access:	Unknown
Major Highway Name:	Not reported
Major Highway Interchange:	Not reported
Major Highway Miles Away:	Not reported
Local Highway Name:	Not reported
Local Highway Interchange:	Not reported
Local Highway Miles Away:	Not reported
Rail Type:	Not reported
Rail Name:	Not reported
Rail Station:	Not reported
Rail Miles Away:	Not reported
Public Water:	Unknown
Electric:	Unknown
Gas:	Unknown
Public Sewer:	Unknown
Telephone:	Unknown
Cable:	Unknown
Fiber Optics:	Unknown
Wetlands:	No
Sensitive Ecosystems/Habitats:	No
Endangered Species:	No
Historic/Archeological Site:	No
100 Year Flood Plain:	No
500 Year Flood Plain:	No
Environmental Report Copies:	Yes

Map ID
 Direction
 Distance
 Elevation

MAP FINDINGS

Site

Database(s)

EDR ID Number
 EPA ID Number

SHELL SERVICE STATION (Continued)

U000364529

List Containing Site:	Not reported
Preliminary Assessment:	No
Site Investigation:	No
Remedial Investigation:	No
Remedial Action Workplan:	No
Voluntary Cleanup Program:	No
Environmental Litigation:	No
Remediation In Progress:	Yes
Remediation Estimated Complete Date:	Not reported
Regulatory sign-off:	No
Regulatory Sign-Off Description:	Not reported
Other Incentives:	No
Low Interest Rates:	No
HDSRF Grants:	No
TIF:	No
HDSRF Loans:	No
USA Loans:	No
USA Grants:	No
Designated Redevelopment Area:	No
Environmental Opportunity Zone:	No
Tax Rebate or Abatement:	No
Empowerment Zone (Federal):	No
Urban Coordinating Council Neighborhood:	No
Enterprise Community (Federal):	No
Urban Enterprise Zone:	No
Additional Comments:	1) Assigned to Program,8/21/2001 2) C2: Formal Design - Known Source or Release with GW Contamination established 12/23/1992
County_int_FK:	12
Municipality_int_FK:	314
Planning Area Designation:	Planning Area 1
Authorized Representative Email:	Not reported
Authorized Representative Phone:	9999999999
General Comments:	Not reported

NJEMS:

Name:	SHELL SERVICE STATION #138483
Address:	1649 STELTON RD
City,State,Zip:	PISCATAWAY TWP, NJ 08854
Site Id:	5389
Municipality:	PISCATAWAY TWP
Municipality Name From Spatial Overlay:	PISCATAWAY TWP
GNIS Civil Code For Municipality:	882167
Municipal Code (NJ-1040):	1217
X Coord:	514460
Y Coord:	619559
Coord System:	NJ STATE PLANE (NAD83) - USFEET
Coord Type:	GPS
Coord Orign:	DEP-GIS
State Standard Numeric Code From Spatial Overlay:	1217
Unique Feature Number For Municipality From Spatial Overlay:	3402359010
Eleven Digit Hydrologic Unit Code From Spatial Overlay):	02030105120
Fourteen Digit Hydrologic Unit Code From Spatial Overlay:	02030105120110
Watershed Management Area Number From Spatial Overlay:	09
Watershed Management Area Name From Spatial Overlay:	Lower Raritan, South River, and Lawrence
Water Region Code From Spatial Overlay:	2
Water Region Name From Spatial Overlay:	Raritan
Sub Watershed Name From Overlay:	Ambrose Brook (above/incl Lake Nelson)

Map ID
Direction
Distance
Elevation

MAP FINDINGS

Site

Database(s)

EDR ID Number
EPA ID Number

SHELL SERVICE STATION (Continued)

U000364529

Watershed Name From Spatial Overlay:

Raritan R Lower (Lawrence to Millstone)

M72
SSW
1/4-1/2
0.413 mi.
2179 ft.

UNIVERSAL PRESERVACHEM INC
33 TRUMAN DR S
EDISON TWP, NJ 08817

NJ ISRA **S108399268**
N/A

Site 1 of 3 in cluster M

Relative:
Lower
Actual:
78 ft.

NJ ISRA:
Name: UNIVERSAL PRESERVACHEM INC
Address: 33 TRUMAN DR S
City,State,Zip: EDISON TWP, NJ 08817
Pi Number: 298376
Action Number: ISR060002
Title: E20060366 Universal Preservach
Isra Trg: Finalized Date 10/31/2006
Start Date: 2006-10-05
Case Status: Assigned to Program
Case No: E20060366
Case Name: Universal Preservachem Inc
Trigger Type: Cessation
Trigger Date: 2006-07-17

Name: UNIVERSAL PRESERVACHEM INC
Address: 33 TRUMAN DR S
City,State,Zip: EDISON TWP, NJ 08817
Pi Number: 298376
Action Number: ISR060002
Title: E20060366 Universal Preservach
Isra Trg: Finalized Date 10/31/2006
Start Date: 2007-04-04
Case Status: NFA-E (Unrestricted Use)
Case No: E20060366
Case Name: Universal Preservachem Inc
Trigger Type: Cessation
Trigger Date: 2006-07-17

Name: UNIVERSAL PRESERVACHEM INC
Address: 33 TRUMAN DR S
City,State,Zip: EDISON TWP, NJ 08817
Pi Number: 298376
Action Number: ISR060002
Title: E20060366 Universal Preservach
Isra Trg: Finalized Date 10/31/2006
Start Date: 2006-10-05
Case Status: Assigned to Program
Case No: E20060366
Case Name: Universal Preservachem Inc
Trigger Type: Property Sale
Trigger Date: 2006-10-03

Name: UNIVERSAL PRESERVACHEM INC
Address: 33 TRUMAN DR S
City,State,Zip: EDISON TWP, NJ 08817
Pi Number: 298376
Action Number: ISR060002
Title: E20060366 Universal Preservach
Isra Trg: Finalized Date 10/31/2006

Map ID
Direction
Distance
Elevation

MAP FINDINGS

Site

Database(s)

EDR ID Number
EPA ID Number

UNIVERSAL PRESERVACHEM INC (Continued)

S108399268

Start Date: 2007-04-04
Case Status: NFA-E (Unrestricted Use)
Case No: E20060366
Case Name: Universal Preservachem Inc
Trigger Type: Property Sale
Trigger Date: 2006-10-03

M73
SSW
1/4-1/2
0.421 mi.
2221 ft.

PRATT & WAREHOUSE COMPANY
25 SOUTH TRUMAN DRIVE
EDISON TWP, NJ 08819

NJ ISRA S107589421
N/A

Site 2 of 3 in cluster M

Relative:
Lower
Actual:
77 ft.

NJ ISRA:
Name: PRATT & WAREHOUSE COMPANY
Address: 25 SOUTH TRUMAN DRIVE
City,State,Zip: EDISON TWP, NJ 08819
Pi Number: G000042705
Action Number: ISR970002
Title: E97145 Pratt & Warehouse Compa
Isra Trg: Finalized Date Not reported
Start Date: 1997-06-26
Case Status: NFA-A (Area of Concern) HISTORIC
Case No: E97145
Case Name: Pratt & Warehouse Company
Trigger Type: Cessation
Trigger Date: 1997-04-09

N74
South
1/4-1/2
0.423 mi.
2231 ft.

MORRIS PROPERTY MANAGEMENT TRUMAN DR BUILDING
1 S TRUMAN DR
EDISON TWP, NJ

NJ SHWS S109304260
N/A

Site 1 of 3 in cluster N

Relative:
Lower
Actual:
84 ft.

SHWS:
Name: MORRIS PROPERTY MANAGEMENT TRUMAN DR BUILDING
Address: 1 S TRUMAN DR
City,State,Zip: EDISON TWP, NJ
Site ID: 51238
Status: Closed
Home Owner: No
PI Number: 016315

Detail As Of April 2012:

X Coord Site: Not reported
X Coord PI: Not reported
Y Coord Site: Not reported
Y Coord PI: Not reported

Map ID
 Direction
 Distance
 Elevation

MAP FINDINGS

Site

Database(s)

EDR ID Number
 EPA ID Number

N75
South
1/4-1/2
0.423 mi.
2231 ft.

MATTEL INC
ONE TRUMAN DR SOUTH
EDISON, NJ 08818

SEMS-ARCHIVE 1000399897
CORRACTS NJD037203205
RCRA-TSDF
NJ UST
RCRA NonGen / NLR
NJ ISRA

Relative:
Lower

SEMS Archive:

Actual:
84 ft.

Site ID: 0203565
 EPA ID: NJD037203205
 Name: MATTEL INC
 Address: ONE TRUMAN DR SOUTH
 Address 2: Not reported
 City,State,Zip: EDISON, NJ 08818
 Cong District: 07
 FIPS Code: 34023
 FF: N
 NPL: Not on the NPL
 Non NPL Status: NFRAP-Site does not qualify for the NPL based on existing information

SEMS Archive Detail:

Region: 02
 Site ID: 0203565
 EPA ID: NJD037203205
 Site Name: MATTEL INC
 NPL: N
 FF: N
 OU: 00
 Action Code: VS
 Action Name: ARCH SITE
 SEQ: 1
 Start Date: Not reported
 Finish Date: 1992-03-31 05:00:00
 Qual: Not reported
 Current Action Lead: EPA Perf In-Hse

Region: 02
 Site ID: 0203565
 EPA ID: NJD037203205
 Site Name: MATTEL INC
 NPL: N
 FF: N
 OU: 00
 Action Code: PA
 Action Name: PA
 SEQ: 1
 Start Date: 1992-01-01 05:00:00
 Finish Date: 1992-03-31 05:00:00
 Qual: N
 Current Action Lead: EPA Perf

Region: 02
 Site ID: 0203565
 EPA ID: NJD037203205
 Site Name: MATTEL INC
 NPL: N
 FF: N
 OU: 00
 Action Code: DS
 Action Name: DISCVRY

Map ID
Direction
Distance
Elevation

MAP FINDINGS

Site

Database(s)

EDR ID Number
EPA ID Number

MATTEL INC (Continued)

1000399897

SEQ: 1
Start Date: 1991-11-01 05:00:00
Finish Date: 1991-11-01 05:00:00
Qual: Not reported
Current Action Lead: EPA Perf

CORRACTS:

EPA ID: NJD037203205
EPA Region: 02
Area Name: SITEWIDE
Actual Date: 1994-03-09 00:00:00.0
Action: CA075LO - CA Prioritization, Facility or area was assigned a low corrective action priority
NAICS Code(s): Not reported
Original schedule date: Not reported
Schedule end date: Not reported

EPA ID: NJD037203205
EPA Region: 02
Area Name: SITEWIDE
Actual Date: 1992-09-15 00:00:00.0
Action: CA050 - RFA Completed
NAICS Code(s): Not reported
Original schedule date: Not reported
Schedule end date: Not reported

RCRA-TSDF:

Date form received by agency: 2007-01-01 00:00:00.0
Facility name: MATTEL INC
Facility address: 1 TRUMAN DR S
EDISON, NJ 08817-2430
EPA ID: NJD037203205
Mailing address: TRUMAN DR S
EDISON, NJ 08818
Contact: Not reported
Contact address: TRUMAN DR S
EDISON, NJ 08818
Contact country: US
Contact telephone: Not reported
Contact email: Not reported
EPA Region: 02
Land type: Facility is not located on Indian land. Additional information is not known.
Classification: TSDF
Description: Handler is engaged in the treatment, storage or disposal of hazardous waste
Classification: Non-Generator
Description: Handler: Non-Generators do not presently generate hazardous waste

Owner/Operator Summary:

Owner/operator name: STANDARD PLASTIC PRODUCTS INC
Owner/operator address: ONE TRUMAN DRIVE SOUTH
OPERCITY, NJ 99999
Owner/operator country: US
Owner/operator telephone: 973-572-6400
Owner/operator email: Not reported

Map ID
Direction
Distance
Elevation

MAP FINDINGS

Site

Database(s)

EDR ID Number
EPA ID Number

MATTEL INC (Continued)

1000399897

Owner/operator fax: Not reported
Owner/operator extension: Not reported
Legal status: Private
Owner/Operator Type: Operator
Owner/Op start date: Not reported
Owner/Op end date: Not reported

Owner/operator name: 115 ACRES VENTURE
Owner/operator address: 70 S ORANGE AVE
LIVINGSTON, NJ 07039

Owner/operator country: US
Owner/operator telephone: 973-533-1401
Owner/operator email: Not reported
Owner/operator fax: Not reported
Owner/operator extension: Not reported
Legal status: Private
Owner/Operator Type: Owner
Owner/Op start date: Not reported
Owner/Op end date: Not reported

Handler Activities Summary:

U.S. importer of hazardous waste: No
Mixed waste (haz. and radioactive): No
Recycler of hazardous waste: No
Transporter of hazardous waste: No
Treater, storer or disposer of HW: No
Underground injection activity: No
On-site burner exemption: No
Furnace exemption: No
Used oil fuel burner: No
Used oil processor: No
User oil refiner: No
Used oil fuel marketer to burner: No
Used oil Specification marketer: No
Used oil transfer facility: No
Used oil transporter: No

Historical Generators:

Date form received by agency: 2006-01-01 00:00:00.0
Site name: MATTEL INC
Classification: Not a generator, verified

Date form received by agency: 1981-09-11 00:00:00.0
Site name: MATTEL INC
Classification: Not a generator, verified

Date form received by agency: 1980-11-17 00:00:00.0
Site name: MATTEL INC
Classification: Small Quantity Generator

Hazardous Waste Summary:

. Waste code: D001
. Waste name: IGNITABLE WASTE
. Waste code: D002

Map ID
Direction
Distance
Elevation

MAP FINDINGS

Site

Database(s)

EDR ID Number
EPA ID Number

MATTEL INC (Continued)

1000399897

- . Waste name: CORROSIVE WASTE
- . Waste code: U159
- . Waste name: 2-BUTANONE (I,T) (OR) METHYL ETHYL KETONE (MEK) (I,T)
- . Waste code: U213
- . Waste name: FURAN, TETRAHYDRO-(I) (OR) TETRAHYDROFURAN (I)
- . Waste code: U220
- . Waste name: BENZENE, METHYL- (OR) TOLUENE
- . Waste code: U223
- . Waste name: BENZENE, 1,3-DIISOCYANATOMETHYL- (R,T) (OR) TOLUENE DIISOCYANATE (R,T)
- . Waste code: U226
- . Waste name: ETHANE, 1,1,1-TRICHLORO- (OR) METHYL CHLOROFORM
- . Waste code: U239
- . Waste name: BENZENE, DIMETHYL- (I,T) (OR) XYLENE (I)
- . Waste code: X001
- . Waste name: WASTE OILS

Corrective Action Summary:

- Event date: 1992-09-15 00:00:00.0
- Event: RFA COMPLETED

- Event date: 1994-03-09 00:00:00.0
- Event: CA PRIORITIZATION-LOW CA PRIORITY

Violation Status: No violations found

UST:

Facility ID: 016315

Contact:

Owner Name: Not Identified Not Identified
Organization: Not Identified
Contact Type(UST Reg): Facility Operator
Contact Address (UST Reg): Not reported
Contact Address 2 (UST Reg): Not reported
Contact City,St,Zip (UST Reg): Not reported

Owner Name: MATTEL DIST EAST MA
Organization: 115 ACRES VENTURE
Contact Type(UST Reg): Tank Owner
Contact Address (UST Reg): 70 S ORANGE AVE
Contact Address 2 (UST Reg): Not reported
Contact City,St,Zip (UST Reg): Livingston, NJ 07039

Tanks:

Tank Id: TANK-1
Tank Number: E1
Tank Status: **Removed**
Tank Status Date: 02/01/1990

Map ID
Direction
Distance
Elevation

MAP FINDINGS

Site

Database(s)

EDR ID Number
EPA ID Number

MATTEL INC (Continued)

1000399897

Install Date: 01/01/1977
Tank Contents: Heating Oil (No. 2)
Tank Size: 20000
Tank Compliance: No
Overfill: No
Compliance Monitoring?: No
Overfill Protection: No
Spill Containment: No
Tank Wellhead Protection: Not reported
Tank/Pipe Construction Type: Tank Cathodically protected steel
Tank/Pipe Construction Type: Pipe Bare steel
Tank/Pipe Monitor: Pipe None
Tank/Pipe Monitor: Tank None

RCRA NonGen / NLR:

Date form received by agency: 2007-01-01 00:00:00.0
Facility name: MATTEL INC
Facility address: 1 TRUMAN DR S
EDISON, NJ 08817-2430
EPA ID: NJD037203205
Mailing address: TRUMAN DR S
EDISON, NJ 08818
Contact: Not reported
Contact address: TRUMAN DR S
EDISON, NJ 08818
Contact country: US
Contact telephone: Not reported
Contact email: Not reported
EPA Region: 02
Land type: Facility is not located on Indian land. Additional information is not known.
Classification: TSDF
Description: Handler is engaged in the treatment, storage or disposal of hazardous waste
Classification: Non-Generator
Description: Handler: Non-Generators do not presently generate hazardous waste

Owner/Operator Summary:

Owner/operator name: STANDARD PLASTIC PRODUCTS INC
Owner/operator address: ONE TRUMAN DRIVE SOUTH
OPERCITY, NJ 99999
Owner/operator country: US
Owner/operator telephone: 973-572-6400
Owner/operator email: Not reported
Owner/operator fax: Not reported
Owner/operator extension: Not reported
Legal status: Private
Owner/Operator Type: Operator
Owner/Op start date: Not reported
Owner/Op end date: Not reported
Owner/operator name: 115 ACRES VENTURE
Owner/operator address: 70 S ORANGE AVE
LIVINGSTON, NJ 07039
Owner/operator country: US
Owner/operator telephone: 973-533-1401
Owner/operator email: Not reported

Map ID
Direction
Distance
Elevation

MAP FINDINGS

Site

Database(s)

EDR ID Number
EPA ID Number

MATTEL INC (Continued)

1000399897

Owner/operator fax: Not reported
Owner/operator extension: Not reported
Legal status: Private
Owner/Operator Type: Owner
Owner/Op start date: Not reported
Owner/Op end date: Not reported

Handler Activities Summary:

U.S. importer of hazardous waste: No
Mixed waste (haz. and radioactive): No
Recycler of hazardous waste: No
Transporter of hazardous waste: No
Treater, storer or disposer of HW: No
Underground injection activity: No
On-site burner exemption: No
Furnace exemption: No
Used oil fuel burner: No
Used oil processor: No
User oil refiner: No
Used oil fuel marketer to burner: No
Used oil Specification marketer: No
Used oil transfer facility: No
Used oil transporter: No

Historical Generators:

Date form received by agency: 2006-01-01 00:00:00.0
Site name: MATTEL INC
Classification: Not a generator, verified

Date form received by agency: 1981-09-11 00:00:00.0
Site name: MATTEL INC
Classification: Not a generator, verified

Date form received by agency: 1980-11-17 00:00:00.0
Site name: MATTEL INC
Classification: Small Quantity Generator

Hazardous Waste Summary:

. Waste code: D001
. Waste name: IGNITABLE WASTE

. Waste code: D002
. Waste name: CORROSIVE WASTE

. Waste code: U159
. Waste name: 2-BUTANONE (I,T) (OR) METHYL ETHYL KETONE (MEK) (I,T)

. Waste code: U213
. Waste name: FURAN, TETRAHYDRO-(I) (OR) TETRAHYDROFURAN (I)

. Waste code: U220
. Waste name: BENZENE, METHYL- (OR) TOLUENE

. Waste code: U223
. Waste name: BENZENE, 1,3-DIISOCYANATOMETHYL- (R,T) (OR) TOLUENE DIISOCYANATE (R,T)

Map ID
Direction
Distance
Elevation

MAP FINDINGS

Site

Database(s)

EDR ID Number
EPA ID Number

MATTEL INC (Continued)

1000399897

- . Waste code: U226
- . Waste name: ETHANE, 1,1,1-TRICHLORO- (OR) METHYL CHLOROFORM

- . Waste code: U239
- . Waste name: BENZENE, DIMETHYL- (I,T) (OR) XYLENE (I)

- . Waste code: X001
- . Waste name: WASTE OILS

Corrective Action Summary:

- Event date: 1992-09-15 00:00:00.0
- Event: RFA COMPLETED

- Event date: 1994-03-09 00:00:00.0
- Event: CA PRIORITIZATION-LOW CA PRIORITY

Violation Status: No violations found

NJ ISRA:

- Name: MORRIS PROPERTY MANAGEMENT TRUMAN DR BUILDING
- Address: 1 SOUTH TRUMAN DRIVE
- City,State,Zip: EDISON TWP, NJ 08818
- Pi Number: 016315
- Action Number: ISR870001
- Title: E85660 Standard Plastic Compan
- Isra Trg: Finalized Date: Not reported
- Start Date: 1991-06-27
- Case Status: NFA (No Further Action) HISTORIC
- Case No: E85660
- Case Name: Standard Plastic Company
- Trigger Type: Cessation
- Trigger Date: 1987-12-01

- Name: MORRIS PROPERTY MANAGEMENT TRUMAN DR BUILDING
- Address: 1 SOUTH TRUMAN DRIVE
- City,State,Zip: EDISON TWP, NJ 08818
- Pi Number: 016315
- Action Number: ISR870001
- Title: E85660 Standard Plastic Compan
- Isra Trg: Finalized Date: Not reported
- Start Date: 1991-06-27
- Case Status: NFA (No Further Action) HISTORIC
- Case No: E85660
- Case Name: Standard Plastic Company
- Trigger Type: Property Sale
- Trigger Date: 1987-12-01

- Name: MORRIS PROPERTY MANAGEMENT TRUMAN DR BUILDING
- Address: 1 TRUMAN DRIVE
- City,State,Zip: EDISON TWP, NJ 08818
- Pi Number: 016315
- Action Number: ISR920002
- Title: E92278 Revlon Incorporated
- Isra Trg: Finalized Date: Not reported
- Start Date: 1992-09-28
- Case Status: NFA (No Further Action) HISTORIC
- Case No: E92278

Map ID
Direction
Distance
Elevation

MAP FINDINGS

Site

Database(s)

EDR ID Number
EPA ID Number

MATTEL INC (Continued)

1000399897

Case Name: Revlon Incorporated
Trigger Type: Stock Transfer
Trigger Date: 1992-07-21

Name: MORRIS PROPERTY MANAGEMENT TRUMAN DR BUILDING
Address: 1 SOUTH TRUMAN DRIVE
City,State,Zip: EDISON TWP, NJ 08818
Pi Number: 016315
Action Number: ISR930002
Title: E93047 Revlon Incorporated
Isra Trg: Finalized Date: Not reported
Start Date: 1993-03-23
Case Status: NFA (No Further Action) HISTORIC
Case No: E93047
Case Name: Revlon Incorporated
Trigger Type: Cessation
Trigger Date: 1993-03-05

N76
South
1/4-1/2
0.423 mi.
2231 ft.

MORRIS PROPERTY MANAGEMENT TRUMAN DR BUILDING
1 TRUMAN DR S
EDISON TWP, NJ

NJ SHWS S125906875
N/A

Site 3 of 3 in cluster N

Relative:
Lower
Actual:
84 ft.

SHWS:
Name: MORRIS PROPERTY MANAGEMENT TRUMAN DR BUILDING
Address: 1 TRUMAN DR S
City,State,Zip: EDISON TWP, NJ
Site ID: Not reported
Status: Active
Home Owner: Not reported
PI Number: 016315

Detail As Of April 2012:
X Coord Site: Not reported
X Coord PI: Not reported
Y Coord Site: Not reported
Y Coord PI: Not reported

M77
SSW
1/4-1/2
0.427 mi.
2254 ft.

HALLS WAREHOUSE
12 THURMAN DR
EDISON, NJ
Site 3 of 3 in cluster M

NJ HIST LUST S104422276
NJ Release N/A

Relative:
Lower
Actual:
76 ft.

LUST HIST:
Case ID: 91-02-19-1203
Lead Program Assigned: Bureau of Underground Storage Tanks
Facility Status: Site Issued Letter of No Further Action for Area(s) Of Concern
UST ID: 0195870
TMS Number: Not reported
Remedial Level: Not reported
Case Manager: Not reported
Facility Phone: Not reported
No Further Action: 3/30/1992 0:00:00
RAW Approved: Not reported
CEA: Not reported

Map ID
Direction
Distance
Elevation

MAP FINDINGS

Site

Database(s)

EDR ID Number
EPA ID Number

HALLS WAREHOUSE (Continued)

S104422276

Date CEA Lifted: Not reported
Dead Notice: Not reported

NJ Release:

Name: HALLS WAREHOUSE
Address: 12 THURMAN DR
City,State,Zip: EDISON, NJ
Facility Type: Industrial
Facility Phone: 908-756-6242
Incident Date: 02/19/1991
Incident Time: 1100
Trenton Dispatch Log Number: 2166
Case Number: 91-2-19-1203-22
Date Received: 02/19/1991
Nature of Incident: Facility
Operator: JIMS
Incident Type: Not reported
Incident Location: Not reported
Location: Facility
Other Location: Not reported
Contact Name: Not reported
Caller Name: REDACTED
Caller Title: Not reported
Caller Address: Not reported
Caller City,St,Zip: Not reported
Caller Telephone: Not reported
Substance(s): OIL HEATING
Substance Type: Liquid
Substance Identity: Known
CAS Number: Not reported
A310 Letter: Yes
TCPA Chemical: No
Hazrds Material: Yes
COMU: 1205
Ref. Code: 099
Amt Released: UNKNOWN
Contained: No
Release Type: Continuous
Release VE: Not reported
Injuries: No
Public Exposure: No
Facility Evacuation: No
Police at Scene: No
Firemen at Scene: No
Contamination of: Land
Receiving Water: Not reported
Status at Spill: SUSPECTED LUST INVESTIGATION TO CONTINUE.
NJ Spill Date: 1991-02-19 00:00:00
NJ Spill Time: Not reported
NJ Spill Name: OEM
NJ Spill Title: Not reported
NJ Spill Phone: 609-882-2000
Other Date: Not reported
Other Time: Not reported
Other Name: Not reported
Other Title: Not reported
Other Telephone: Not reported

Map ID
Direction
Distance
Elevation

MAP FINDINGS

Site

Database(s)

EDR ID Number
EPA ID Number

HALLS WAREHOUSE (Continued)

S104422276

Public Evacuation:	No
Assistance Requested:	No
Wind Direction/Speed:	Not reported
Local Municipality Notified:	Not reported
Local Municipality Name:	EDISON TWP
Local Municipality Title:	DISPATCHER 16
Local Municipality Telephone:	908-287-0700
Local Municipality Date:	02/19/1991
Local Municipality Time:	1219
Incident Description:	L.U.S.T.
Incident Name:	Not reported
Incident Referred To:	DEQ
Incident Region:	HQ1
Incident Telephone:	Not reported
Incident Date:	02/19/1991
Incident time:	Not reported
Incident ITM:	M
Comments:	Not reported
Date A310 Letter Printed:	Not reported
Date Local Authority Was Notified:	Not reported
Date Updated:	Not reported
Date Report Faxed to Local Authority:	Not reported
Local Authority Notification Date:	Not reported
Rep Receive Date:	Not reported
Reporter Type:	Not reported
Reporter Name:	Not reported
Reporter Title:	Not reported
Reporter Org:	Not reported
Reporter Address:	Not reported
Reporter City,St,Zip:	Not reported
Reporter County:	Not reported
Incident Status:	Not reported
Incident Category Source:	Not reported
Incident Source Name:	Not reported
Incident Source Address:	Not reported
Incident Source Address 2:	Not reported
Incident Source City,St,Zip:	Not reported
Incident Source County:	Not reported
DEP Requested:	Not reported
Confidential:	Not reported
Notify Type:	Not reported
Road Closed:	Not reported
Direction:	Not reported
Responsible Party:	Known
Responsible Party Name:	HALLS WAREHOUSE
Responsible Party Contact:	BILL JAYNE
Responsible Party Title:	OFFICER CO
Responsible Party Phone:	908-756-6242
Responsible Party Street:	12 THURMAN DR
Responsible Party County:	MIDDLESEX
Responsible Party City,St,Zip:	EDISON, NJ
Memo. Of Understanding:	Not reported
Drill/trng Exercise:	Not reported
Hazardous:	Not reported

MAP FINDINGS

Map ID			EDR ID Number
Direction			EPA ID Number
Distance			
Elevation	Site	Database(s)	

78 WNW 1/4-1/2 0.455 mi. 2401 ft.	REVENT INC 100 WEST ETHEL ROAD PISCATAWAY TWP, NJ 08851	NJ ISRA	S107586468 N/A
--	--	----------------	---------------------------------

Relative: Lower Actual: 79 ft.	<table border="0" style="width: 100%;"> <tr> <td style="width: 15%;">NJ ISRA:</td> <td></td> </tr> <tr> <td>Name:</td> <td>REVENT INC</td> </tr> <tr> <td>Address:</td> <td>100 WEST ETHEL ROAD</td> </tr> <tr> <td>City,State,Zip:</td> <td>PISCATAWAY TWP, NJ 08851</td> </tr> <tr> <td>Pi Number:</td> <td>G000042549</td> </tr> <tr> <td>Action Number:</td> <td>ISR970001</td> </tr> <tr> <td>Title:</td> <td>E96220 E. Davis Incorporated</td> </tr> <tr> <td>Isra Trg: Finalized Date</td> <td>Not reported</td> </tr> <tr> <td>Start Date:</td> <td>1997-12-03</td> </tr> <tr> <td>Case Status:</td> <td>NFA-E (Entire Site) HISTORIC</td> </tr> <tr> <td>Case No:</td> <td>E96220</td> </tr> <tr> <td>Case Name:</td> <td>E. Davis Incorporated</td> </tr> <tr> <td>Trigger Type:</td> <td>Business Sale</td> </tr> <tr> <td>Trigger Date:</td> <td>1996-05-14</td> </tr> </table>	NJ ISRA:		Name:	REVENT INC	Address:	100 WEST ETHEL ROAD	City,State,Zip:	PISCATAWAY TWP, NJ 08851	Pi Number:	G000042549	Action Number:	ISR970001	Title:	E96220 E. Davis Incorporated	Isra Trg: Finalized Date	Not reported	Start Date:	1997-12-03	Case Status:	NFA-E (Entire Site) HISTORIC	Case No:	E96220	Case Name:	E. Davis Incorporated	Trigger Type:	Business Sale	Trigger Date:	1996-05-14
NJ ISRA:																													
Name:	REVENT INC																												
Address:	100 WEST ETHEL ROAD																												
City,State,Zip:	PISCATAWAY TWP, NJ 08851																												
Pi Number:	G000042549																												
Action Number:	ISR970001																												
Title:	E96220 E. Davis Incorporated																												
Isra Trg: Finalized Date	Not reported																												
Start Date:	1997-12-03																												
Case Status:	NFA-E (Entire Site) HISTORIC																												
Case No:	E96220																												
Case Name:	E. Davis Incorporated																												
Trigger Type:	Business Sale																												
Trigger Date:	1996-05-14																												

079 SSW 1/4-1/2 0.459 mi. 2421 ft.	ROAD DEPARTMENT GARAGE AREA 2 4 TRUMAN DR EDISON TWP, NJ	NJ SHWS	S109305184 N/A
---	---	----------------	---------------------------------

Site 1 of 7 in cluster O

Relative: Lower Actual: 71 ft.	<table border="0" style="width: 100%;"> <tr> <td style="width: 15%;">SHWS:</td> <td></td> </tr> <tr> <td>Name:</td> <td>ROAD DEPARTMENT GARAGE AREA 2</td> </tr> <tr> <td>Address:</td> <td>4 TRUMAN DR</td> </tr> <tr> <td>City,State,Zip:</td> <td>EDISON TWP, NJ</td> </tr> <tr> <td>Site ID:</td> <td>5916</td> </tr> <tr> <td>Status:</td> <td>Closed</td> </tr> <tr> <td>Home Owner:</td> <td>No</td> </tr> <tr> <td>PI Number:</td> <td>012742</td> </tr> </table> <p style="margin-left: 15px;">Detail As Of April 2012:</p> <table border="0" style="width: 100%;"> <tr> <td style="width: 15%;">X Coord Site:</td> <td>Not reported</td> </tr> <tr> <td>X Coord PI:</td> <td>Not reported</td> </tr> <tr> <td>Y Coord Site:</td> <td>Not reported</td> </tr> <tr> <td>Y Coord PI:</td> <td>Not reported</td> </tr> </table>	SHWS:		Name:	ROAD DEPARTMENT GARAGE AREA 2	Address:	4 TRUMAN DR	City,State,Zip:	EDISON TWP, NJ	Site ID:	5916	Status:	Closed	Home Owner:	No	PI Number:	012742	X Coord Site:	Not reported	X Coord PI:	Not reported	Y Coord Site:	Not reported	Y Coord PI:	Not reported
SHWS:																									
Name:	ROAD DEPARTMENT GARAGE AREA 2																								
Address:	4 TRUMAN DR																								
City,State,Zip:	EDISON TWP, NJ																								
Site ID:	5916																								
Status:	Closed																								
Home Owner:	No																								
PI Number:	012742																								
X Coord Site:	Not reported																								
X Coord PI:	Not reported																								
Y Coord Site:	Not reported																								
Y Coord PI:	Not reported																								

080 SSW 1/4-1/2 0.461 mi. 2432 ft.	MILLER SUPPLY CORP 5 S TRUMAN DR EDISON, NJ	NJ HIST LUST	S105487446 N/A
---	--	---------------------	---------------------------------

Site 2 of 7 in cluster O

Relative: Lower Actual: 73 ft.	<table border="0" style="width: 100%;"> <tr> <td style="width: 15%;">LUST HIST:</td> <td></td> </tr> <tr> <td>Case ID:</td> <td>Not reported</td> </tr> <tr> <td>Lead Program Assigned:</td> <td>Bureau of Field Operations - Initial Notice Section</td> </tr> <tr> <td>Facility Status:</td> <td>Site Issued Letter of No Further Action for Area(s) Of Concern</td> </tr> <tr> <td>UST ID:</td> <td>0189291</td> </tr> <tr> <td>TMS Number:</td> <td>C94-2056</td> </tr> <tr> <td>Remedial Level:</td> <td>Site has 1 area of concern with 1 media of concern.</td> </tr> <tr> <td>Case Manager:</td> <td>Not reported</td> </tr> <tr> <td>Facility Phone:</td> <td>Not reported</td> </tr> <tr> <td>No Further Action:</td> <td>3/30/1995 0:00:00</td> </tr> <tr> <td>RAW Approved:</td> <td>Not reported</td> </tr> </table>	LUST HIST:		Case ID:	Not reported	Lead Program Assigned:	Bureau of Field Operations - Initial Notice Section	Facility Status:	Site Issued Letter of No Further Action for Area(s) Of Concern	UST ID:	0189291	TMS Number:	C94-2056	Remedial Level:	Site has 1 area of concern with 1 media of concern.	Case Manager:	Not reported	Facility Phone:	Not reported	No Further Action:	3/30/1995 0:00:00	RAW Approved:	Not reported
LUST HIST:																							
Case ID:	Not reported																						
Lead Program Assigned:	Bureau of Field Operations - Initial Notice Section																						
Facility Status:	Site Issued Letter of No Further Action for Area(s) Of Concern																						
UST ID:	0189291																						
TMS Number:	C94-2056																						
Remedial Level:	Site has 1 area of concern with 1 media of concern.																						
Case Manager:	Not reported																						
Facility Phone:	Not reported																						
No Further Action:	3/30/1995 0:00:00																						
RAW Approved:	Not reported																						

Map ID
Direction
Distance
Elevation

MAP FINDINGS

Site

Database(s)

EDR ID Number
EPA ID Number

MILLER SUPPLY CORP (Continued)

S105487446

CEA: Not reported
Date CEA Lifted: Not reported
Dead Notice: Not reported

O81
SSW
1/4-1/2
0.470 mi.
2479 ft.

SUPERMARKETS GENERAL CORP
B COURT S
EDISON, NJ 08817
Site 3 of 7 in cluster O

NJ HIST LUST 1000216083
RCRA NonGen / NLR NJD982796666

Relative:
Lower
Actual:
70 ft.

LUST HIST:
Case ID: 90-11-19-0912
Lead Program Assigned: Bureau of Underground Storage Tanks
Facility Status: Site Issued Letter of No Further Action for Area(s) Of Concern
UST ID: 0213969
TMS Number: Not reported
Remedial Level: Not reported
Case Manager: Not reported
Facility Phone: Not reported
No Further Action: 1/29/1992 0:00:00
RAW Approved: Not reported
CEA: Not reported
Date CEA Lifted: Not reported
Dead Notice: Not reported

RCRA NonGen / NLR:

Date form received by agency: 2007-01-01 00:00:00.0
Facility name: SUPERMARKETS GENERAL CORP
Facility address: B COURT S
EDISON, NJ 08817
EPA ID: NJD982796666
Contact: Not reported
Contact address: B COURT S
EDISON, NJ 08817
Contact country: US
Contact telephone: Not reported
Contact email: Not reported
EPA Region: 02
Classification: Non-Generator
Description: Handler: Non-Generators do not presently generate hazardous waste

Owner/Operator Summary:

Owner/operator name: SUPERMARKETS CORP
Owner/operator address: NOT REQUIRED
NOT REQUIRED, WY 99999
Owner/operator country: US
Owner/operator telephone: 212-555-1212
Owner/operator email: Not reported
Owner/operator fax: Not reported
Owner/operator extension: Not reported
Legal status: Private
Owner/Operator Type: Owner
Owner/Op start date: Not reported
Owner/Op end date: Not reported
Owner/operator name: SUPERMARKETS CORP
Owner/operator address: NOT REQUIRED

Map ID
Direction
Distance
Elevation

MAP FINDINGS

Site

Database(s)

EDR ID Number
EPA ID Number

SUPERMARKETS GENERAL CORP (Continued)

1000216083

NOT REQUIRED, WY 99999
Owner/operator country: US
Owner/operator telephone: 212-555-1212
Owner/operator email: Not reported
Owner/operator fax: Not reported
Owner/operator extension: Not reported
Legal status: Private
Owner/Operator Type: Operator
Owner/Op start date: Not reported
Owner/Op end date: Not reported

Handler Activities Summary:

U.S. importer of hazardous waste: No
Mixed waste (haz. and radioactive): No
Recycler of hazardous waste: No
Transporter of hazardous waste: No
Treater, storer or disposer of HW: No
Underground injection activity: No
On-site burner exemption: No
Furnace exemption: No
Used oil fuel burner: No
Used oil processor: No
User oil refiner: No
Used oil fuel marketer to burner: No
Used oil Specification marketer: No
Used oil transfer facility: No
Used oil transporter: No

Historical Generators:

Date form received by agency: 2006-01-01 00:00:00.0
Site name: SUPERMARKETS GENERAL CORP
Classification: Not a generator, verified

Date form received by agency: 1989-09-25 00:00:00.0
Site name: SUPERMARKETS GENERAL CORP
Classification: Large Quantity Generator

Hazardous Waste Summary:

. Waste code: D000
. Waste name: Not Defined

. Waste code: D001
. Waste name: IGNITABLE WASTE

. Waste code: F002
. Waste name: THE FOLLOWING SPENT HALOGENATED SOLVENTS: TETRACHLOROETHYLENE, METHYLENE CHLORIDE, TRICHLOROETHYLENE, 1,1,1-TRICHLOROETHANE, CHLOROBENZENE, 1,1,2-TRICHLORO-1,2,2-TRIFLUOROETHANE, ORTHO-DICHLOROBENZENE, TRICHLOROFLUOROMETHANE, AND 1,1,2, TRICHLOROETHANE; ALL SPENT SOLVENT MIXTURES/BLENDS CONTAINING, BEFORE USE, A TOTAL OF TEN PERCENT OR MORE (BY VOLUME) OF ONE OR MORE OF THE ABOVE HALOGENATED SOLVENTS OR THOSE SOLVENTS LISTED IN F001, F004, AND F005; AND STILL BOTTOMS FROM THE RECOVERY OF THESE SPENT SOLVENTS AND SPENT SOLVENT MIXTURES.

Map ID
 Direction
 Distance
 Elevation

MAP FINDINGS

Site

Database(s)

EDR ID Number
 EPA ID Number

SUPERMARKETS GENERAL CORP (Continued)

1000216083

. Waste code: F005
 . Waste name: THE FOLLOWING SPENT NONHALOGENATED SOLVENTS: TOLUENE, METHYL ETHYL KETONE, CARBON DISULFIDE, ISOBUTANOL, PYRIDINE, BENZENE, 2-ETHOXYETHANOL, AND 2-NITROPROPANE; ALL SPENT SOLVENT MIXTURES/BLENDS CONTAINING, BEFORE USE, A TOTAL OF TEN PERCENT OR MORE (BY VOLUME) OF ONE OR MORE OF THE ABOVE NONHALOGENATED SOLVENTS OR THOSE SOLVENTS LISTED IN F001, F002, OR F004; AND STILL BOTTOMS FROM THE RECOVERY OF THESE SPENT SOLVENTS AND SPENT SOLVENT MIXTURES.

Violation Status: No violations found

O82 ROMARK LOGISTICS NJ LUST S125442183
SSW 8 10 B COURT S N/A
 1/4-1/2 EDISON TWP, NJ
 0.472 mi.
 2493 ft. Site 4 of 7 in cluster O

Relative: LUST:
 Lower Name: ROMARK LOGISTICS
 Actual: Address: 8 10 B COURT S
 70 ft. City,State,Zip: EDISON TWP, NJ
 Case ID: 001302
 Activity Number: LSR190001

O83 ROMARK LOGISTICS NJ SHWS S125900369
SSW 8 10 B COURT S N/A
 1/4-1/2 EDISON TWP, NJ
 0.472 mi.
 2493 ft. Site 5 of 7 in cluster O

Relative: SHWS:
 Lower Name: ROMARK LOGISTICS
 Actual: Address: 8 10 B COURT S
 70 ft. City,State,Zip: EDISON TWP, NJ
 Site ID: 41545
 Status: Active
 Home Owner: No
 PI Number: 001302

Detail As Of April 2012:
 X Coord Site: Not reported
 X Coord PI: Not reported
 Y Coord Site: Not reported
 Y Coord PI: Not reported

O84 ROMARK LOGISTICS NJ SHWS S125908232
SSW 8 10 B COURT S N/A
 1/4-1/2 EDISON TWP, NJ
 0.472 mi.
 2493 ft. Site 6 of 7 in cluster O

Relative: SHWS:
 Lower Name: ROMARK LOGISTICS
 Actual: Address: 8 10 B COURT S
 70 ft. City,State,Zip: EDISON TWP, NJ
 Site ID: Not reported

Map ID
 Direction
 Distance
 Elevation

MAP FINDINGS

Site

Database(s)

EDR ID Number
 EPA ID Number

ROMARK LOGISTICS (Continued)

S125908232

Status: Active
 Home Owner: Not reported
 PI Number: 001302

Detail As Of April 2012:

X Coord Site: Not reported
 X Coord PI: Not reported
 Y Coord Site: Not reported
 Y Coord PI: Not reported

85
SE
 1/4-1/2
 0.487 mi.
 2570 ft.

292 CENTRAL AVENUE
292 CENTRAL AVE
EDISON TWP, NJ 08817

NJ SHWS S123400107
NJ NJEMS N/A
NJ Release

Relative:
Lower
Actual:
97 ft.

SHWS:
 Name: 292 CENTRAL AVENUE
 Address: 292 CENTRAL AVE
 City,State,Zip: EDISON TWP, NJ
 Site ID: 633552
 Status: Closed
 Home Owner: Yes
 PI Number: 811941

Detail As Of April 2012:

X Coord Site: Not reported
 X Coord PI: Not reported
 Y Coord Site: Not reported
 Y Coord PI: Not reported

NJEMS:

Name: 292 CENTRAL AVENUE
 Address: 292 CENTRAL AVE
 City,State,Zip: EDISON TWP, NJ 08817
 Site Id: 633552
 Municipality: EDISON TWP
 Municipality Name From Spatial Overlay: EDISON TWP
 GNIS Civil Code For Municipality: 882166
 Municipal Code (NJ-1040): 1205
 X Coord: 517922.91499999905
 Y Coord: 614328.25749999296
 Coord System: NJ STATE PLANE (NAD83) - USFEET
 Coord Type: Exact Address Match
 Coord Origin: DEP-SRP-GIS
 State Standard Numeric Code From Spatial Overlay: 1205
 Unique Feature Number For Municipality From Spatial Overlay: 3402320230
 Eleven Digit Hydrologic Unit Code From Spatial Overlay: 02030105120
 Fourteen Digit Hydrologic Unit Code From Spatial Overlay: 02030105120110
 Watershed Management Area Number From Spatial Overlay: 09
 Watershed Management Area Name From Spatial Overlay: Lower Raritan, South River, and Lawrence
 Water Region Code From Spatial Overlay: 2
 Water Region Name From Spatial Overlay: Raritan
 Sub Watershed Name From Overlay: Ambrose Brook (above/incl Lake Nelson)
 Watershed Name From Spatial Overlay: Raritan R Lower (Lawrence to Millstone)

NJ Release:

Name: Not reported

Map ID
Direction
Distance
Elevation

MAP FINDINGS

Site

Database(s)

EDR ID Number
EPA ID Number

292 CENTRAL AVENUE (Continued)

S123400107

Address: 292 CENTRAL AVE
City,State,Zip: EDISON TWP, NJ 08817
Facility Type: Residential
Facility Phone: Not reported
Incident Date: 09/07/2018
Incident Time: Not reported
Trenton Dispatch Log Number: 689108
Case Number: 18-09-07-1316-44
Date Received: 09/07/2018
Nature of Incident: Not reported
Operator: Not reported
Incident Type: Underground Storage Tank
Incident Location: RESIDENTIAL
Location: Not reported
Other Location: Not reported
Contact Name: Not reported
Caller Name: Not reported
Caller Title: Not reported
Caller Address: Not reported
Caller City,St,Zip: Not reported
Caller Telephone: Not reported
Substance(s): Not reported
Substance Type: Not reported
Substance Identity: Not reported
CAS Number: Not reported
A310 Letter: Not reported
TCPA Chemical: Not reported
Hazrds Material: Not reported
COMU: Not reported
Ref. Code: Not reported
Amt Released: Not reported
Contained: Not reported
Release Type: Not reported
Release VE: Not reported
Injuries: No
Public Exposure: No
Facility Evacuation: No
Police at Scene: No
Firemen at Scene: No
Contamination of: Not reported
Receiving Water: Not reported
Status at Spill: Not reported
NJ Spill Date: Not reported
NJ Spill Time: Not reported
NJ Spill Name: Not reported
NJ Spill Title: Not reported
NJ Spill Phone: Not reported
Other Date: Not reported
Other Time: Not reported
Other Name: Not reported
Other Title: Not reported
Other Telephone: Not reported
Public Evacuation: No
Assistance Requested: Not reported
Wind Direction/Speed: Not reported
Local Municipality Notified: Not reported
Local Municipality Name: Not reported

Map ID
Direction
Distance
Elevation

MAP FINDINGS

Site

Database(s)

EDR ID Number
EPA ID Number

292 CENTRAL AVENUE (Continued)

S123400107

Local Municipality Title:	Not reported
Local Municipality Telephone:	Not reported
Local Municipality Date:	Not reported
Local Municipality Time:	Not reported
Incident Description:	Not reported
Incident Name:	Not reported
Incident Referred To:	Not reported
Incident Region:	Not reported
Incident Telephone:	Not reported
Incident Date:	Not reported
Incident time:	Not reported
Incident ITM:	Not reported
Comments:	Not reported
Date A310 Letter Printed:	Not reported
Date Local Authority Was Notified:	Not reported
Date Updated:	Not reported
Date Report Faxed to Local Authority:	Not reported
Local Authority Notification Date:	Not reported
Rep Receive Date:	09/07/2018
Reporter Type:	Other
Reporter Name:	REDACTED
Reporter Title:	REDACTED
Reporter Org:	REDACTED
Reporter Address:	Not reported
Reporter City,St,Zip:	Not reported
Reporter County:	Not reported
Incident Status:	Terminated
Incident Category Source:	Other
Incident Source Name:	TOM VICKERY
Incident Source Address:	8 VALMERE COURT
Incident Source Address 2:	Not reported
Incident Source City,St,Zip:	Edison Twp, NJ 08817
Incident Source County:	Middlesex
DEP Requested:	No
Confidential:	Not reported
Notify Type:	Not reported
Road Closed:	Not reported
Direction:	Not reported
Responsible Party:	Not reported
Responsible Party Name:	Not reported
Responsible Party Contact:	Not reported
Responsible Party Title:	Not reported
Responsible Party Phone:	Not reported
Responsible Party Street:	Not reported
Responsible Party County:	Not reported
Responsible Party City,St,Zip:	Not reported
Memo. Of Understanding:	Not reported
Drill/trng Exercise:	Not reported
Hazardous:	Not reported

MAP FINDINGS

Map ID
 Direction
 Distance
 Elevation

Site

Database(s)

EDR ID Number
 EPA ID Number

O86 **7A-41B ALVA COURT** **NJ SHWS** **S125372518**
SSW **7-A 41-B ALVA CT** **N/A**
1/4-1/2 **EDISON TWP, NJ**
0.497 mi.
2624 ft. **Site 7 of 7 in cluster O**

Relative: SHWS:
Lower Name: 7A-41B ALVA COURT
 Address: 7-A 41-B ALVA CT
Actual: City,State,Zip: EDISON TWP, NJ
67 ft. Site ID: 635331
 Status: Closed
 Home Owner: Yes
 PI Number: 816261

Detail As Of April 2012:
 X Coord Site: Not reported
 X Coord PI: Not reported
 Y Coord Site: Not reported
 Y Coord PI: Not reported

87 **355 PLAINFIELD AVENUE** **NJ SHWS** **S109310402**
SE **355 PLAINFIELD AVE** **NJ NJEMS** **N/A**
1/2-1 **EDISON TWP, NJ 08819**
0.503 mi.
2655 ft.

Relative: SHWS:
Higher Name: 355 PLAINFIELD AVE
 Address: 355 PLAINFIELD AVE
Actual: City,State,Zip: EDISON TWP, NJ
98 ft. Site ID: 79327
 Status: Closed
 Home Owner: No
 PI Number: G000036715

Detail As Of April 2012:
 X Coord Site: Not reported
 X Coord PI: Not reported
 Y Coord Site: Not reported
 Y Coord PI: Not reported

NJEMS:
 Name: 355 PLAINFIELD AVENUE
 Address: 355 PLAINFIELD AVE
 City,State,Zip: EDISON TWP, NJ 08819
 Site Id: 79327
 Municipality: EDISON TWP
 Municipality Name From Spatial Overlay: EDISON TWP
 GNIS Civil Code For Municipality: 882166
 Municipal Code (NJ-1040): 1205
 X Coord: 517454
 Y Coord: 613751
 Coord System: NJ STATE PLANE (NAD83) - USFEET
 Coord Type: Exact Address Match
 Coord Orign: DEP-GIS
 State Standard Numeric Code From Spatial Overlay: 1205
 Unique Feature Number For Municipality From Spatial Overlay: 3402320230
 Eleven Digit Hydrologic Unit Code From Spatial Overlay): 02030105120
 Fourteen Digit Hydrologic Unit Code From Spatial Overlay: 02030105120110

Map ID
Direction
Distance
Elevation

MAP FINDINGS

Site

Database(s)

EDR ID Number
EPA ID Number

355 PLAINFIELD AVENUE (Continued)

S109310402

Watershed Management Area Number From Spatial Overlay: 09
Watershed Management Area Name From Spatial Overlay: Lower Raritan, South River, and Lawrence
Water Region Code From Spatial Overlay: 2
Water Region Name From Spatial Overlay: Raritan
Sub Watershed Name From Overlay: Ambrose Brook (above/incl Lake Nelson)
Watershed Name From Spatial Overlay: Raritan R Lower (Lawrence to Millstone)

P88
SSE
1/2-1
0.511 mi.
2698 ft.

222 CENTRAL AVENUE
222 CENTRAL AVE
EDISON TWP, NJ 08817

NJ SHWS S107092935
NJ NJEMS N/A
NJ Release

Site 1 of 3 in cluster P

Relative:
Lower
Actual:
86 ft.

SHWS:
Name: 222 CENTRAL AVENUE
Address: 222 CENTRAL AVE
City,State,Zip: EDISON TWP, NJ
Site ID: 342810
Status: Closed
Home Owner: Yes
PI Number: 423952

Detail As Of April 2012:

X Coord Site: Not reported
X Coord PI: Not reported
Y Coord Site: Not reported
Y Coord PI: Not reported

NJEMS:

Name: 222 CENTRAL AVENUE
Address: 222 CENTRAL AVE
City,State,Zip: EDISON TWP, NJ 08817
Site Id: 342810
Municipality: EDISON TWP
Municipality Name From Spatial Overlay: EDISON TWP
GNIS Civil Code For Municipality: 882166
Municipal Code (NJ-1040): 1205
X Coord: 516575
Y Coord: 613201
Coord System: NJ STATE PLANE (NAD83) - USFEET
Coord Type: Approx. Addr. Match
Coord Origin: DEP-GIS
State Standard Numeric Code From Spatial Overlay: 1205
Unique Feature Number For Municipality From Spatial Overlay: 3402320230
Eleven Digit Hydrologic Unit Code From Spatial Overlay: 02030105120
Fourteen Digit Hydrologic Unit Code From Spatial Overlay: 02030105120170
Watershed Management Area Number From Spatial Overlay: 09
Watershed Management Area Name From Spatial Overlay: Lower Raritan, South River, and Lawrence
Water Region Code From Spatial Overlay: 2
Water Region Name From Spatial Overlay: Raritan
Sub Watershed Name From Overlay: Raritan R Lwr (Lawrence Bk to Mile Run)
Watershed Name From Spatial Overlay: Raritan R Lower (Lawrence to Millstone)

NJ Release:

Name: Not reported
Address: 222 CENTRAL
City,State,Zip: EDISON TWP, NJ

Map ID
Direction
Distance
Elevation

MAP FINDINGS

Site

Database(s)

EDR ID Number
EPA ID Number

222 CENTRAL AVENUE (Continued)

S107092935

Facility Type:	Residential
Facility Phone:	Not reported
Incident Date:	04/28/2005
Incident Time:	Not reported
Trenton Dispatch Log Number:	140083
Case Number:	05-04-28-1049-42
Date Received:	04/28/2005
Nature of Incident:	Not reported
Operator:	Not reported
Incident Type:	Underground Storage Tank
Incident Location:	RESID
Location:	Not reported
Other Location:	Not reported
Contact Name:	Not reported
Caller Name:	Not reported
Caller Title:	Not reported
Caller Address:	Not reported
Caller City,St,Zip:	Not reported
Caller Telephone:	Not reported
Substance(s):	Not reported
Substance Type:	Not reported
Substance Identity:	Not reported
CAS Number:	Not reported
A310 Letter:	Not reported
TCPA Chemical:	Not reported
Hazrds Material:	Not reported
COMU:	Not reported
Ref. Code:	Not reported
Amt Released:	Not reported
Contained:	Not reported
Release Type:	Not reported
Release VE:	Not reported
Injuries:	No
Public Exposure:	No
Facility Evacuation:	No
Police at Scene:	No
Firemen at Scene:	No
Contamination of:	Not reported
Receiving Water:	Not reported
Status at Spill:	Not reported
NJ Spill Date:	Not reported
NJ Spill Time:	Not reported
NJ Spill Name:	Not reported
NJ Spill Title:	Not reported
NJ Spill Phone:	Not reported
Other Date:	Not reported
Other Time:	Not reported
Other Name:	Not reported
Other Title:	Not reported
Other Telephone:	Not reported
Public Evacuation:	No
Assistance Requested:	Not reported
Wind Direction/Speed:	Not reported
Local Municipality Notified:	Not reported
Local Municipality Name:	Not reported
Local Municipality Title:	Not reported
Local Municipality Telephone:	Not reported

Map ID
Direction
Distance
Elevation

MAP FINDINGS

Site

Database(s) EDR ID Number
EPA ID Number

222 CENTRAL AVENUE (Continued)

S107092935

Local Municipality Date: Not reported
Local Municipality Time: Not reported
Incident Description: Not reported
Incident Name: Not reported
Incident Referred To: Not reported
Incident Region: Not reported
Incident Telephone: Not reported
Incident Date: Not reported
Incident time: Not reported
Incident ITM: Not reported
Comments: Not reported
Date A310 Letter Printed: Not reported
Date Local Authority Was Notified: Not reported
Date Updated: Not reported
Date Report Faxed to Local Authority: Not reported
Local Authority Notification Date: Not reported
Rep Receive Date: 04/28/2005
Reporter Type: Other
Reporter Name: REDACTED
Reporter Title: REDACTED
Reporter Org: REDACTED
Reporter Address: Not reported
Reporter City,St,Zip: Not reported
Reporter County: Not reported
Incident Status: Terminated
Incident Category Source: Other
Incident Source Name: VIVIAN LAFONTAINE
Incident Source Address: 222 CENTRAL
Incident Source Address 2: Not reported
Incident Source City,St,Zip: Edison Twp, NJ 08817
Incident Source County: Middlesex
DEP Requested: No
Confidential: Not reported
Notify Type: Not reported
Road Closed: No
Direction: Not reported
Responsible Party: Not reported
Responsible Party Name: Not reported
Responsible Party Contact: Not reported
Responsible Party Title: Not reported
Responsible Party Phone: Not reported
Responsible Party Street: Not reported
Responsible Party County: Not reported
Responsible Party City,St,Zip: Not reported
Memo. Of Understanding: Not reported
Drill/trng Exercise: Not reported
Hazardous: Not reported

Map ID
 Direction
 Distance
 Elevation

MAP FINDINGS

Site

Database(s)

EDR ID Number
 EPA ID Number

89
WNW
1/2-1
0.514 mi.
2716 ft.

SHIELDING TECHNOLOGY
120 ETHEL ROAD WEST
PISCATAWAY, NJ 08854

SEMS-ARCHIVE **1000204073**
CORRACTS **NJD980526867**
RCRA-TSDF
NJ NJEMS
RCRA NonGen / NLR
NJ MANIFEST
PA MANIFEST

Relative:
Lower

Actual:
86 ft.

SEMS Archive:
 Site ID: 0203566
 EPA ID: NJD980526867
 Name: SHIELDING TECHNOLOGY
 Address: 120 ETHEL ROAD WEST
 Address 2: Not reported
 City,State,Zip: PISCATAWAY, NJ 08854
 Cong District: 06
 FIPS Code: 34023
 FF: N
 NPL: Not on the NPL
 Non NPL Status: NFRAP-Site does not qualify for the NPL based on existing information

SEMS Archive Detail:

Region: 02
 Site ID: 0203566
 EPA ID: NJD980526867
 Site Name: SHIELDING TECHNOLOGY
 NPL: N
 FF: N
 OU: 00
 Action Code: VS
 Action Name: ARCH SITE
 SEQ: 1
 Start Date: Not reported
 Finish Date: 1992-03-31 05:00:00
 Qual: Not reported
 Current Action Lead: EPA Perf In-Hse

Region: 02
 Site ID: 0203566
 EPA ID: NJD980526867
 Site Name: SHIELDING TECHNOLOGY
 NPL: N
 FF: N
 OU: 00
 Action Code: PA
 Action Name: PA
 SEQ: 1
 Start Date: 1992-01-01 05:00:00
 Finish Date: 1992-03-31 05:00:00
 Qual: N
 Current Action Lead: EPA Perf

Region: 02
 Site ID: 0203566
 EPA ID: NJD980526867
 Site Name: SHIELDING TECHNOLOGY
 NPL: N
 FF: N
 OU: 00
 Action Code: DS

Map ID
Direction
Distance
Elevation

MAP FINDINGS

Site

Database(s)

EDR ID Number
EPA ID Number

SHIELDING TECHNOLOGY (Continued)

1000204073

Action Name: DISCVRY
SEQ: 1
Start Date: 1991-11-01 05:00:00
Finish Date: 1991-11-01 05:00:00
Qual: Not reported
Current Action Lead: EPA Perf

CORRACTS:

EPA ID: NJD980526867
EPA Region: 02
Area Name: SITEWIDE
Actual Date: 1994-03-14 00:00:00.0
Action: CA075LO - CA Prioritization, Facility or area was assigned a low corrective action priority
NAICS Code(s): 221118
Original schedule date: Not reported
Schedule end date: Not reported

EPA ID: NJD980526867
EPA Region: 02
Area Name: SITEWIDE
Actual Date: 1992-12-02 00:00:00.0
Action: CA050 - RFA Completed
NAICS Code(s): 221118
Original schedule date: Not reported
Schedule end date: Not reported

RCRA-TSDF:

Date form received by agency: 2013-11-14 00:00:00.0
Facility name: CORPORATE GRAPHICS
Facility address: 120 ETHEL RD W
PISCATAWAY TWP, NJ 08854
EPA ID: NJD980526867
Contact: ACCOUNT OFFICE
Contact address: 120 ETHEL RD W
PISCATAWAY TWP, NJ 08854
Contact country: US
Contact telephone: 732-985-8000
Contact email: Not reported
EPA Region: 02
Land type: Private
Classification: TSDF
Description: Handler is engaged in the treatment, storage or disposal of hazardous waste
Classification: Non-Generator
Description: Handler: Non-Generators do not presently generate hazardous waste

Owner/Operator Summary:

Owner/operator name: CORPORATE GRAPHICS
Owner/operator address: 120 ETHEL RD W
PISCATAWAY TWP, NJ 08854
Owner/operator country: US
Owner/operator telephone: 732-985-8000
Owner/operator email: Not reported
Owner/operator fax: Not reported

Map ID
Direction
Distance
Elevation

MAP FINDINGS

Site

Database(s)

EDR ID Number
EPA ID Number

SHIELDING TECHNOLOGY (Continued)

1000204073

Owner/operator extension: Not reported
Legal status: Other
Owner/Operator Type: Owner
Owner/Op start date: 1986-10-01 00:00:00.
Owner/Op end date: Not reported

Owner/operator name: CORPORATE GRAPHICS
Owner/operator address: 120 ETHEL RD W
PISCATAWAY TWP, NJ 08854

Owner/operator country: US
Owner/operator telephone: 732-985-8000
Owner/operator email: Not reported
Owner/operator fax: Not reported
Owner/operator extension: Not reported
Legal status: Private
Owner/Operator Type: Operator
Owner/Op start date: 1986-10-01 00:00:00.
Owner/Op end date: Not reported

Handler Activities Summary:

U.S. importer of hazardous waste: No
Mixed waste (haz. and radioactive): No
Recycler of hazardous waste: No
Transporter of hazardous waste: No
Treater, storer or disposer of HW: No
Underground injection activity: No
On-site burner exemption: No
Furnace exemption: No
Used oil fuel burner: No
Used oil processor: No
User oil refiner: No
Used oil fuel marketer to burner: No
Used oil Specification marketer: No
Used oil transfer facility: No
Used oil transporter: No

Historical Generators:

Date form received by agency: 2007-01-01 00:00:00.0
Site name: CORPORATE GRAPHICS
Classification: Small Quantity Generator

Date form received by agency: 2006-01-01 00:00:00.0
Site name: CORPORATE GRAPHICS
Classification: Small Quantity Generator

Date form received by agency: 1994-08-18 00:00:00.0
Site name: CORPORATE GRAPHICS
Classification: Small Quantity Generator

Date form received by agency: 1981-09-16 00:00:00.0
Site name: CORPORATE GRAPHICS
Classification: Not a generator, verified

Hazardous Waste Summary:

. Waste code: D001

Map ID
Direction
Distance
Elevation

MAP FINDINGS

Site

Database(s)

EDR ID Number
EPA ID Number

SHIELDING TECHNOLOGY (Continued)

1000204073

- . Waste name: IGNITABLE WASTE
- . Waste code: D002
- . Waste name: CORROSIVE WASTE
- . Waste code: D008
- . Waste name: LEAD
- . Waste code: F001
- . Waste name: THE FOLLOWING SPENT HALOGENATED SOLVENTS USED IN DEGREASING: TETRACHLOROETHYLENE, TRICHLOROETHYLENE, METHYLENE CHLORIDE, 1,1,1-TRICHLOROETHANE, CARBON TETRACHLORIDE AND CHLORINATED FLUOROCARBONS; ALL SPENT SOLVENT MIXTURES/BLENDS USED IN DEGREASING CONTAINING, BEFORE USE, A TOTAL OF TEN PERCENT OR MORE (BY VOLUME) OF ONE OR MORE OF THE ABOVE HALOGENATED SOLVENTS OR THOSE SOLVENTS LISTED IN F002, F004, AND F005; AND STILL BOTTOMS FROM THE RECOVERY OF THESE SPENT SOLVENTS AND SPENT SOLVENT MIXTURES.
- . Waste code: F002
- . Waste name: THE FOLLOWING SPENT HALOGENATED SOLVENTS: TETRACHLOROETHYLENE, METHYLENE CHLORIDE, TRICHLOROETHYLENE, 1,1,1-TRICHLOROETHANE, CHLOROBENZENE, 1,1,2-TRICHLORO-1,2,2-TRIFLUOROETHANE, ORTHO-DICHLOROBENZENE, TRICHLOROFLUOROMETHANE, AND 1,1,2, TRICHLOROETHANE; ALL SPENT SOLVENT MIXTURES/BLENDS CONTAINING, BEFORE USE, A TOTAL OF TEN PERCENT OR MORE (BY VOLUME) OF ONE OR MORE OF THE ABOVE HALOGENATED SOLVENTS OR THOSE SOLVENTS LISTED IN F001, F004, AND F005; AND STILL BOTTOMS FROM THE RECOVERY OF THESE SPENT SOLVENTS AND SPENT SOLVENT MIXTURES.

Corrective Action Summary:

- Event date: 1992-12-02 00:00:00.0
- Event: RFA COMPLETED

- Event date: 1994-03-14 00:00:00.0
- Event: CA PRIORITIZATION-LOW CA PRIORITY

Facility Has Received Notices of Violations:

- Regulation violated: Not reported
- Area of violation: Generators - General
- Date violation determined: 1983-02-03 00:00:00.0
- Date achieved compliance: 1983-09-15 00:00:00.0
- Violation lead agency: State
- Enforcement action: NON-FINANCIAL RECORD REVIEW
- Enforcement action date: 1983-08-09 00:00:00.0
- Enf. disposition status: Not reported
- Enf. disp. status date: Not reported
- Enforcement lead agency: State
- Proposed penalty amount: Not reported
- Final penalty amount: Not reported
- Paid penalty amount: Not reported

Evaluation Action Summary:

- Evaluation date: 1983-02-03 00:00:00.0
- Evaluation: WRITTEN INFORMAL
- Area of violation: Generators - General

Map ID
Direction
Distance
Elevation

MAP FINDINGS

Site

Database(s)

EDR ID Number
EPA ID Number

SHIELDING TECHNOLOGY (Continued)

1000204073

Date achieved compliance: 1983-09-15 00:00:00.0
Evaluation lead agency: State

NJEMS:

Name: ANNOOR ACADEMY
Address: 120 ETHEL RD
City,State,Zip: PISCATAWAY, NJ 08854
Site Id: 485733
Municipality: PISCATAWAY TWP
Municipality Name From Spatial Overlay: PISCATAWAY TWP
GNIS Civil Code For Municipality: 882167
Municipal Code (NJ-1040): 1217
X Coord: 511832
Y Coord: 618193
Coord System: NJ STATE PLANE (NAD83) - USFEET
Coord Type: Exact Address Match
Coord Origin: DEP-GIS
State Standard Numeric Code From Spatial Overlay: 1217
Unique Feature Number For Municipality From Spatial Overlay: 3402359010
Eleven Digit Hydrologic Unit Code From Spatial Overlay: 02030105120
Fourteen Digit Hydrologic Unit Code From Spatial Overlay: 02030105120110
Watershed Management Area Number From Spatial Overlay: 09
Watershed Management Area Name From Spatial Overlay: Lower Raritan, South River, and Lawrence
Water Region Code From Spatial Overlay: 2
Water Region Name From Spatial Overlay: Raritan
Sub Watershed Name From Overlay: Ambrose Brook (above/incl Lake Nelson)
Watershed Name From Spatial Overlay: Raritan R Lower (Lawrence to Millstone)

RCRA NonGen / NLR:

Date form received by agency: 2013-11-14 00:00:00.0
Facility name: CORPORATE GRAPHICS
Facility address: 120 ETHEL RD W
PISCATAWAY TWP, NJ 08854
EPA ID: NJD980526867
Contact: ACCOUNT OFFICE
Contact address: 120 ETHEL RD W
PISCATAWAY TWP, NJ 08854
Contact country: US
Contact telephone: 732-985-8000
Contact email: Not reported
EPA Region: 02
Land type: Private
Classification: TSDF
Description: Handler is engaged in the treatment, storage or disposal of hazardous waste
Classification: Non-Generator
Description: Handler: Non-Generators do not presently generate hazardous waste

Owner/Operator Summary:

Owner/operator name: CORPORATE GRAPHICS
Owner/operator address: 120 ETHEL RD W
PISCATAWAY TWP, NJ 08854
Owner/operator country: US
Owner/operator telephone: 732-985-8000
Owner/operator email: Not reported
Owner/operator fax: Not reported
Owner/operator extension: Not reported

Map ID
Direction
Distance
Elevation

MAP FINDINGS

Site

Database(s)

EDR ID Number
EPA ID Number

SHIELDING TECHNOLOGY (Continued)

1000204073

Legal status: Other
Owner/Operator Type: Owner
Owner/Op start date: 1986-10-01 00:00:00.
Owner/Op end date: Not reported

Owner/operator name: CORPORATE GRAPHICS
Owner/operator address: 120 ETHEL RD W
PISCATAWAY TWP, NJ 08854

Owner/operator country: US
Owner/operator telephone: 732-985-8000
Owner/operator email: Not reported
Owner/operator fax: Not reported
Owner/operator extension: Not reported

Legal status: Private
Owner/Operator Type: Operator
Owner/Op start date: 1986-10-01 00:00:00.
Owner/Op end date: Not reported

Handler Activities Summary:

U.S. importer of hazardous waste: No
Mixed waste (haz. and radioactive): No
Recycler of hazardous waste: No
Transporter of hazardous waste: No
Treater, storer or disposer of HW: No
Underground injection activity: No
On-site burner exemption: No
Furnace exemption: No
Used oil fuel burner: No
Used oil processor: No
User oil refiner: No
Used oil fuel marketer to burner: No
Used oil Specification marketer: No
Used oil transfer facility: No
Used oil transporter: No

Historical Generators:

Date form received by agency: 2007-01-01 00:00:00.0
Site name: CORPORATE GRAPHICS
Classification: Small Quantity Generator

Date form received by agency: 2006-01-01 00:00:00.0
Site name: CORPORATE GRAPHICS
Classification: Small Quantity Generator

Date form received by agency: 1994-08-18 00:00:00.0
Site name: CORPORATE GRAPHICS
Classification: Small Quantity Generator

Date form received by agency: 1981-09-16 00:00:00.0
Site name: CORPORATE GRAPHICS
Classification: Not a generator, verified

Hazardous Waste Summary:

. Waste code: D001
. Waste name: IGNITABLE WASTE

Map ID
Direction
Distance
Elevation

MAP FINDINGS

Site

Database(s)

EDR ID Number
EPA ID Number

SHIELDING TECHNOLOGY (Continued)

1000204073

- . Waste code: D002
- . Waste name: CORROSIVE WASTE

- . Waste code: D008
- . Waste name: LEAD

- . Waste code: F001
- . Waste name: THE FOLLOWING SPENT HALOGENATED SOLVENTS USED IN DEGREASING: TETRACHLOROETHYLENE, TRICHLOROETHYLENE, METHYLENE CHLORIDE, 1,1,1-TRICHLOROETHANE, CARBON TETRACHLORIDE AND CHLORINATED FLUOROCARBONS; ALL SPENT SOLVENT MIXTURES/BLENDS USED IN DEGREASING CONTAINING, BEFORE USE, A TOTAL OF TEN PERCENT OR MORE (BY VOLUME) OF ONE OR MORE OF THE ABOVE HALOGENATED SOLVENTS OR THOSE SOLVENTS LISTED IN F002, F004, AND F005; AND STILL BOTTOMS FROM THE RECOVERY OF THESE SPENT SOLVENTS AND SPENT SOLVENT MIXTURES.

- . Waste code: F002
- . Waste name: THE FOLLOWING SPENT HALOGENATED SOLVENTS: TETRACHLOROETHYLENE, METHYLENE CHLORIDE, TRICHLOROETHYLENE, 1,1,1-TRICHLOROETHANE, CHLOROBENZENE, 1,1,2-TRICHLORO-1,2,2-TRIFLUOROETHANE, ORTHO-DICHLOROBENZENE, TRICHLOROFLUOROMETHANE, AND 1,1,2, TRICHLOROETHANE; ALL SPENT SOLVENT MIXTURES/BLENDS CONTAINING, BEFORE USE, A TOTAL OF TEN PERCENT OR MORE (BY VOLUME) OF ONE OR MORE OF THE ABOVE HALOGENATED SOLVENTS OR THOSE SOLVENTS LISTED IN F001, F004, AND F005; AND STILL BOTTOMS FROM THE RECOVERY OF THESE SPENT SOLVENTS AND SPENT SOLVENT MIXTURES.

Corrective Action Summary:

- Event date: 1992-12-02 00:00:00.0
- Event: RFA COMPLETED

- Event date: 1994-03-14 00:00:00.0
- Event: CA PRIORITIZATION-LOW CA PRIORITY

Facility Has Received Notices of Violations:

- Regulation violated: Not reported
- Area of violation: Generators - General
- Date violation determined: 1983-02-03 00:00:00.0
- Date achieved compliance: 1983-09-15 00:00:00.0
- Violation lead agency: State
- Enforcement action: NON-FINANCIAL RECORD REVIEW
- Enforcement action date: 1983-08-09 00:00:00.0
- Enf. disposition status: Not reported
- Enf. disp. status date: Not reported
- Enforcement lead agency: State
- Proposed penalty amount: Not reported
- Final penalty amount: Not reported
- Paid penalty amount: Not reported

Evaluation Action Summary:

- Evaluation date: 1983-02-03 00:00:00.0
- Evaluation: WRITTEN INFORMAL
- Area of violation: Generators - General
- Date achieved compliance: 1983-09-15 00:00:00.0
- Evaluation lead agency: State

Map ID
Direction
Distance
Elevation

MAP FINDINGS

Site

Database(s)

EDR ID Number
EPA ID Number

SHIELDING TECHNOLOGY (Continued)

1000204073

NJ MANIFEST:

EPA Id: NJD980526867
Mail Address: PO BOX 10240
Mail City/State/Zip: NEW BRUNSWICK 089060240
Facility Phone: 9089858000
Emergency Phone: Not reported
Contact: JOSEPH MCCULLOUGH JR
Comments: Not reported
SIC Code: 3293
County: 12
Municipal: 17
Previous EPA Id: Not reported
Gen Flag: D
Trans Flag: Not reported
TSDf Flag: D
Name Change: Not reported
Date Change: Not reported

Manifest:

Manifest Number: 001132514SKS
EPA ID: NJD980526867
Date Shipped: 07/29/2008
TSDf EPA ID: NJD982270506
Transporter EPA ID: TXR000050930
Transporter 2 EPA ID: Not reported
Transporter 3 EPA ID: Not reported
Transporter 4 EPA ID: Not reported
Transporter 5 EPA ID: Not reported
Transporter 6 EPA ID: Not reported
Transporter 7 EPA ID: Not reported
Transporter 8 EPA ID: Not reported
Transporter 9 EPA ID: Not reported
Transporter 10 EPA ID: Not reported
Date Trans1 Transported Waste: 07/29/2008
Date Trans2 Transported Waste: Not reported
Date Trans3 Transported Waste: Not reported
Date Trans4 Transported Waste: Not reported
Date Trans5 Transported Waste: Not reported
Date Trans6 Transported Waste: Not reported
Date Trans7 Transported Waste: Not reported
Date Trans8 Transported Waste: Not reported
Date Trans9 Transported Waste: Not reported
Date Trans10 Transported Waste: Not reported
Date TSDf Received Waste: 07/29/2008
TSDf EPA Facility Name: Not reported
QTY Units: Not reported
Transporter SEQ ID: Not reported
Transporter-1 Date: Not reported
Waste SEQ ID: Not reported
Waste Type Code 2: Not reported
Waste Type Code 3: Not reported
Waste Type Code 4: Not reported
Waste Type Code 5: Not reported
Waste Type Code 6: Not reported
Date Accepted: Not reported
Manifest Discrepancy Type: Not reported
Data Entry Number: Not reported

Map ID
Direction
Distance
Elevation

MAP FINDINGS

Site

Database(s)

EDR ID Number
EPA ID Number

SHIELDING TECHNOLOGY (Continued)

1000204073

Was Load Rejected: NEW BRUNSWICK 089060240
Reason Load Was Rejected: Not reported

Waste:

Manifest Year: Not reported
Waste Code: D001
Hand Code: H141
Quantity: 23 G

Manifest Number: NJA5257625
EPA ID: NJD980526867
Date Shipped: 08/28/2006
TSDF EPA ID: NJD982270506
Transporter EPA ID: TXR000050930
Transporter 2 EPA ID: Not reported
Transporter 3 EPA ID: Not reported
Transporter 4 EPA ID: Not reported
Transporter 5 EPA ID: Not reported
Transporter 6 EPA ID: Not reported
Transporter 7 EPA ID: Not reported
Transporter 8 EPA ID: Not reported
Transporter 9 EPA ID: Not reported
Transporter 10 EPA ID: Not reported
Date Trans1 Transported Waste: 08/28/2006
Date Trans2 Transported Waste: Not reported
Date Trans3 Transported Waste: Not reported
Date Trans4 Transported Waste: Not reported
Date Trans5 Transported Waste: Not reported
Date Trans6 Transported Waste: Not reported
Date Trans7 Transported Waste: Not reported
Date Trans8 Transported Waste: Not reported
Date Trans9 Transported Waste: Not reported
Date Trans10 Transported Waste: Not reported
Date TSDF Received Waste: 08/28/2006
TSDF EPA Facility Name: Not reported
QTY Units: Not reported
Transporter SEQ ID: Not reported
Transporter-1 Date: Not reported
Waste SEQ ID: Not reported
Waste Type Code 2: Not reported
Waste Type Code 3: Not reported
Waste Type Code 4: Not reported
Waste Type Code 5: Not reported
Waste Type Code 6: Not reported
Date Accepted: Not reported
Manifest Discrepancy Type: Not reported
Data Entry Number: 09260621
Was Load Rejected: NEW BRUNSWICK 089060240
Reason Load Was Rejected: Not reported

Manifest Number: 001673167SKS
EPA ID: NJD980526867
Date Shipped: 04/03/2009
TSDF EPA ID: NJD982270506
Transporter EPA ID: TXR000050930
Transporter 2 EPA ID: Not reported
Transporter 3 EPA ID: Not reported

Map ID
Direction
Distance
Elevation

MAP FINDINGS

Site

Database(s)

EDR ID Number
EPA ID Number

SHIELDING TECHNOLOGY (Continued)

1000204073

Transporter 4 EPA ID: Not reported
Transporter 5 EPA ID: Not reported
Transporter 6 EPA ID: Not reported
Transporter 7 EPA ID: Not reported
Transporter 8 EPA ID: Not reported
Transporter 9 EPA ID: Not reported
Transporter 10 EPA ID: Not reported
Date Trans1 Transported Waste: 04/03/2009
Date Trans2 Transported Waste: Not reported
Date Trans3 Transported Waste: Not reported
Date Trans4 Transported Waste: Not reported
Date Trans5 Transported Waste: Not reported
Date Trans6 Transported Waste: Not reported
Date Trans7 Transported Waste: Not reported
Date Trans8 Transported Waste: Not reported
Date Trans9 Transported Waste: Not reported
Date Trans10 Transported Waste: Not reported
Date TSDf Received Waste: 04/03/2009
TSDf EPA Facility Name: Not reported
QTY Units: Not reported
Transporter SEQ ID: Not reported
Transporter-1 Date: Not reported
Waste SEQ ID: Not reported
Waste Type Code 2: Not reported
Waste Type Code 3: Not reported
Waste Type Code 4: Not reported
Waste Type Code 5: Not reported
Waste Type Code 6: Not reported
Date Accepted: Not reported
Manifest Discrepancy Type: Not reported
Data Entry Number: Not reported
Was Load Rejected: NEW BRUNSWICK 089060240
Reason Load Was Rejected: Not reported

Waste:
Manifest Year: Not reported
Waste Code: D001
Hand Code: H141
Quantity: 22 G

Manifest Number: NJA5039367
EPA ID: NJD980526867
Date Shipped: 05/27/2004
TSDf EPA ID: NJD982270506
Transporter EPA ID: TXR000050930
Transporter 2 EPA ID: Not reported
Transporter 3 EPA ID: Not reported
Transporter 4 EPA ID: Not reported
Transporter 5 EPA ID: Not reported
Transporter 6 EPA ID: Not reported
Transporter 7 EPA ID: Not reported
Transporter 8 EPA ID: Not reported
Transporter 9 EPA ID: Not reported
Transporter 10 EPA ID: Not reported
Date Trans1 Transported Waste: 05/27/2004
Date Trans2 Transported Waste: Not reported
Date Trans3 Transported Waste: Not reported

Map ID
Direction
Distance
Elevation

MAP FINDINGS

Site

Database(s)

EDR ID Number
EPA ID Number

SHIELDING TECHNOLOGY (Continued)

1000204073

Date Trans4 Transported Waste: Not reported
Date Trans5 Transported Waste: Not reported
Date Trans6 Transported Waste: Not reported
Date Trans7 Transported Waste: Not reported
Date Trans8 Transported Waste: Not reported
Date Trans9 Transported Waste: Not reported
Date Trans10 Transported Waste: Not reported
Date TSDF Received Waste: 05/27/2004
TSDF EPA Facility Name: Not reported
QTY Units: Not reported
Transporter SEQ ID: Not reported
Transporter-1 Date: Not reported
Waste SEQ ID: Not reported
Waste Type Code 2: Not reported
Waste Type Code 3: Not reported
Waste Type Code 4: Not reported
Waste Type Code 5: Not reported
Waste Type Code 6: Not reported
Date Accepted: Not reported
Manifest Discrepancy Type: Not reported
Data Entry Number: 06150421
Was Load Rejected: NEW BRUNSWICK 089060240
Reason Load Was Rejected: Not reported

Manifest Number: 000875408SKS
EPA ID: NJD980526867
Date Shipped: 08/03/2007
TSDF EPA ID: NJD982270506
Transporter EPA ID: TXR000050930
Transporter 2 EPA ID: Not reported
Transporter 3 EPA ID: Not reported
Transporter 4 EPA ID: Not reported
Transporter 5 EPA ID: Not reported
Transporter 6 EPA ID: Not reported
Transporter 7 EPA ID: Not reported
Transporter 8 EPA ID: Not reported
Transporter 9 EPA ID: Not reported
Transporter 10 EPA ID: Not reported
Date Trans1 Transported Waste: 08/03/2007
Date Trans2 Transported Waste: Not reported
Date Trans3 Transported Waste: Not reported
Date Trans4 Transported Waste: Not reported
Date Trans5 Transported Waste: Not reported
Date Trans6 Transported Waste: Not reported
Date Trans7 Transported Waste: Not reported
Date Trans8 Transported Waste: Not reported
Date Trans9 Transported Waste: Not reported
Date Trans10 Transported Waste: Not reported
Date TSDF Received Waste: 08/03/2007
TSDF EPA Facility Name: Not reported
QTY Units: Not reported
Transporter SEQ ID: Not reported
Transporter-1 Date: Not reported
Waste SEQ ID: Not reported
Waste Type Code 2: Not reported
Waste Type Code 3: Not reported
Waste Type Code 4: Not reported

Map ID
Direction
Distance
Elevation

MAP FINDINGS

Site

Database(s)

EDR ID Number
EPA ID Number

SHIELDING TECHNOLOGY (Continued)

1000204073

Waste Type Code 5: Not reported
Waste Type Code 6: Not reported
Date Accepted: Not reported
Manifest Discrepancy Type: Not reported
Data Entry Number: Not reported
Was Load Rejected: NEW BRUNSWICK 089060240
Reason Load Was Rejected: Not reported

Waste:
Manifest Year: Not reported
Waste Code: D001
Hand Code: H14
Quantity: 24 G

Manifest Number: 000396085SKS
EPA ID: NJD980526867
Date Shipped: 03/15/2007
TSDf EPA ID: NJD982270506
Transporter EPA ID: TXR000050930
Transporter 2 EPA ID: Not reported
Transporter 3 EPA ID: Not reported
Transporter 4 EPA ID: Not reported
Transporter 5 EPA ID: Not reported
Transporter 6 EPA ID: Not reported
Transporter 7 EPA ID: Not reported
Transporter 8 EPA ID: Not reported
Transporter 9 EPA ID: Not reported
Transporter 10 EPA ID: Not reported
Date Trans1 Transported Waste: 03/15/2007
Date Trans2 Transported Waste: Not reported
Date Trans3 Transported Waste: Not reported
Date Trans4 Transported Waste: Not reported
Date Trans5 Transported Waste: Not reported
Date Trans6 Transported Waste: Not reported
Date Trans7 Transported Waste: Not reported
Date Trans8 Transported Waste: Not reported
Date Trans9 Transported Waste: Not reported
Date Trans10 Transported Waste: Not reported
Date TSDf Received Waste: 03/15/2007
TSDf EPA Facility Name: Not reported
QTY Units: Not reported
Transporter SEQ ID: Not reported
Transporter-1 Date: Not reported
Waste SEQ ID: Not reported
Waste Type Code 2: Not reported
Waste Type Code 3: Not reported
Waste Type Code 4: Not reported
Waste Type Code 5: Not reported
Waste Type Code 6: Not reported
Date Accepted: Not reported
Manifest Discrepancy Type: Not reported
Data Entry Number: Not reported
Was Load Rejected: NEW BRUNSWICK 089060240
Reason Load Was Rejected: Not reported

Waste:
Manifest Year: Not reported

Map ID
Direction
Distance
Elevation

MAP FINDINGS

Site

Database(s)

EDR ID Number
EPA ID Number

SHIELDING TECHNOLOGY (Continued)

1000204073

Waste Code: D001
Hand Code: H14
Quantity: 26 G

Manifest Number: NJA5068745
EPA ID: NJD980526867
Date Shipped: 08/16/2005
TSDF EPA ID: NJD982270506
Transporter EPA ID: TXR000050930
Transporter 2 EPA ID: Not reported
Transporter 3 EPA ID: Not reported
Transporter 4 EPA ID: Not reported
Transporter 5 EPA ID: Not reported
Transporter 6 EPA ID: Not reported
Transporter 7 EPA ID: Not reported
Transporter 8 EPA ID: Not reported
Transporter 9 EPA ID: Not reported
Transporter 10 EPA ID: Not reported
Date Trans1 Transported Waste: 08/16/2005
Date Trans2 Transported Waste: Not reported
Date Trans3 Transported Waste: Not reported
Date Trans4 Transported Waste: Not reported
Date Trans5 Transported Waste: Not reported
Date Trans6 Transported Waste: Not reported
Date Trans7 Transported Waste: Not reported
Date Trans8 Transported Waste: Not reported
Date Trans9 Transported Waste: Not reported
Date Trans10 Transported Waste: Not reported
Date TSDF Received Waste: 08/16/2005
TSDF EPA Facility Name: Not reported
QTY Units: Not reported
Transporter SEQ ID: Not reported
Transporter-1 Date: Not reported
Waste SEQ ID: Not reported
Waste Type Code 2: Not reported
Waste Type Code 3: Not reported
Waste Type Code 4: Not reported
Waste Type Code 5: Not reported
Waste Type Code 6: Not reported
Date Accepted: Not reported
Manifest Discrepancy Type: Not reported
Data Entry Number: 09160521
Was Load Rejected: NEW BRUNSWICK 089060240
Reason Load Was Rejected: Not reported

Manifest Number: NJA5255763
EPA ID: NJD980526867
Date Shipped: 12/22/2005
TSDF EPA ID: NJD982270506
Transporter EPA ID: TXR000050930
Transporter 2 EPA ID: Not reported
Transporter 3 EPA ID: Not reported
Transporter 4 EPA ID: Not reported
Transporter 5 EPA ID: Not reported
Transporter 6 EPA ID: Not reported
Transporter 7 EPA ID: Not reported

Map ID
Direction
Distance
Elevation

MAP FINDINGS

Site

Database(s)

EDR ID Number
EPA ID Number

SHIELDING TECHNOLOGY (Continued)

1000204073

Transporter 8 EPA ID: Not reported
Transporter 9 EPA ID: Not reported
Transporter 10 EPA ID: Not reported
Date Trans1 Transported Waste: 12/22/2005
Date Trans2 Transported Waste: Not reported
Date Trans3 Transported Waste: Not reported
Date Trans4 Transported Waste: Not reported
Date Trans5 Transported Waste: Not reported
Date Trans6 Transported Waste: Not reported
Date Trans7 Transported Waste: Not reported
Date Trans8 Transported Waste: Not reported
Date Trans9 Transported Waste: Not reported
Date Trans10 Transported Waste: Not reported
Date TSDF Received Waste: 12/22/2005
TSDF EPA Facility Name: Not reported
QTY Units: Not reported
Transporter SEQ ID: Not reported
Transporter-1 Date: Not reported
Waste SEQ ID: Not reported
Waste Type Code 2: Not reported
Waste Type Code 3: Not reported
Waste Type Code 4: Not reported
Waste Type Code 5: Not reported
Waste Type Code 6: Not reported
Date Accepted: Not reported
Manifest Discrepancy Type: Not reported
Data Entry Number: 02150621
Was Load Rejected: NEW BRUNSWICK 089060240
Reason Load Was Rejected: Not reported

Manifest Number: NJA5222381
EPA ID: NJD980526867
Date Shipped: 03/07/2005
TSDF EPA ID: NJD982270506
Transporter EPA ID: TXR000050930
Transporter 2 EPA ID: Not reported
Transporter 3 EPA ID: Not reported
Transporter 4 EPA ID: Not reported
Transporter 5 EPA ID: Not reported
Transporter 6 EPA ID: Not reported
Transporter 7 EPA ID: Not reported
Transporter 8 EPA ID: Not reported
Transporter 9 EPA ID: Not reported
Transporter 10 EPA ID: Not reported
Date Trans1 Transported Waste: 03/07/2005
Date Trans2 Transported Waste: Not reported
Date Trans3 Transported Waste: Not reported
Date Trans4 Transported Waste: Not reported
Date Trans5 Transported Waste: Not reported
Date Trans6 Transported Waste: Not reported
Date Trans7 Transported Waste: Not reported
Date Trans8 Transported Waste: Not reported
Date Trans9 Transported Waste: Not reported
Date Trans10 Transported Waste: Not reported
Date TSDF Received Waste: 03/07/2005
TSDF EPA Facility Name: Not reported
QTY Units: Not reported

Map ID
Direction
Distance
Elevation

MAP FINDINGS

Site

Database(s)

EDR ID Number
EPA ID Number

SHIELDING TECHNOLOGY (Continued)

1000204073

Transporter SEQ ID: Not reported
Transporter-1 Date: Not reported
Waste SEQ ID: Not reported
Waste Type Code 2: Not reported
Waste Type Code 3: Not reported
Waste Type Code 4: Not reported
Waste Type Code 5: Not reported
Waste Type Code 6: Not reported
Date Accepted: Not reported
Manifest Discrepancy Type: Not reported
Data Entry Number: 05020522
Was Load Rejected: NEW BRUNSWICK 089060240
Reason Load Was Rejected: Not reported

Manifest Number: NJA5071130
EPA ID: NJD980526867
Date Shipped: 04/11/2005
TSDf EPA ID: NJD982270506
Transporter EPA ID: TXR000050930
Transporter 2 EPA ID: Not reported
Transporter 3 EPA ID: Not reported
Transporter 4 EPA ID: Not reported
Transporter 5 EPA ID: Not reported
Transporter 6 EPA ID: Not reported
Transporter 7 EPA ID: Not reported
Transporter 8 EPA ID: Not reported
Transporter 9 EPA ID: Not reported
Transporter 10 EPA ID: Not reported

Date Trans1 Transported Waste: 04/11/2005
Date Trans2 Transported Waste: Not reported
Date Trans3 Transported Waste: Not reported
Date Trans4 Transported Waste: Not reported
Date Trans5 Transported Waste: Not reported
Date Trans6 Transported Waste: Not reported
Date Trans7 Transported Waste: Not reported
Date Trans8 Transported Waste: Not reported
Date Trans9 Transported Waste: Not reported
Date Trans10 Transported Waste: Not reported

Date TSDf Received Waste: 04/11/2005
TSDf EPA Facility Name: Not reported
QTY Units: Not reported
Transporter SEQ ID: Not reported
Transporter-1 Date: Not reported
Waste SEQ ID: Not reported
Waste Type Code 2: Not reported
Waste Type Code 3: Not reported
Waste Type Code 4: Not reported
Waste Type Code 5: Not reported
Waste Type Code 6: Not reported
Date Accepted: Not reported
Manifest Discrepancy Type: Not reported
Data Entry Number: 05250522
Was Load Rejected: NEW BRUNSWICK 089060240
Reason Load Was Rejected: Not reported

Manifest Number: NJA5250810
EPA ID: NJD980526867

Map ID
Direction
Distance
Elevation

MAP FINDINGS

Site

Database(s)

EDR ID Number
EPA ID Number

SHIELDING TECHNOLOGY (Continued)

1000204073

Date Shipped: 10/28/2005
TSDF EPA ID: NJD982270506
Transporter EPA ID: TXR000050930
Transporter 2 EPA ID: Not reported
Transporter 3 EPA ID: Not reported
Transporter 4 EPA ID: Not reported
Transporter 5 EPA ID: Not reported
Transporter 6 EPA ID: Not reported
Transporter 7 EPA ID: Not reported
Transporter 8 EPA ID: Not reported
Transporter 9 EPA ID: Not reported
Transporter 10 EPA ID: Not reported
Date Trans1 Transported Waste: 10/28/2005
Date Trans2 Transported Waste: Not reported
Date Trans3 Transported Waste: Not reported
Date Trans4 Transported Waste: Not reported
Date Trans5 Transported Waste: Not reported
Date Trans6 Transported Waste: Not reported
Date Trans7 Transported Waste: Not reported
Date Trans8 Transported Waste: Not reported
Date Trans9 Transported Waste: Not reported
Date Trans10 Transported Waste: Not reported
Date TSDF Received Waste: 10/28/2005
TSDF EPA Facility Name: Not reported
QTY Units: Not reported
Transporter SEQ ID: Not reported
Transporter-1 Date: Not reported
Waste SEQ ID: Not reported
Waste Type Code 2: Not reported
Waste Type Code 3: Not reported
Waste Type Code 4: Not reported
Waste Type Code 5: Not reported
Waste Type Code 6: Not reported
Date Accepted: Not reported
Manifest Discrepancy Type: Not reported
Data Entry Number: 01130625
Was Load Rejected: NEW BRUNSWICK 089060240
Reason Load Was Rejected: Not reported

Manifest Number: 002821676SKS
EPA ID: NJD980526867
Date Shipped: 1/12/2012
TSDF EPA ID: NJD002182897
Transporter EPA ID: TXR000050930
Transporter 2 EPA ID: Not reported
Transporter 3 EPA ID: Not reported
Transporter 4 EPA ID: Not reported
Transporter 5 EPA ID: Not reported
Transporter 6 EPA ID: Not reported
Transporter 7 EPA ID: Not reported
Transporter 8 EPA ID: Not reported
Transporter 9 EPA ID: Not reported
Transporter 10 EPA ID: Not reported
Date Trans1 Transported Waste: Not reported
Date Trans2 Transported Waste: Not reported
Date Trans3 Transported Waste: Not reported
Date Trans4 Transported Waste: Not reported

Map ID
Direction
Distance
Elevation

MAP FINDINGS

Site

Database(s)

EDR ID Number
EPA ID Number

SHIELDING TECHNOLOGY (Continued)

1000204073

Date Trans5 Transported Waste: Not reported
Date Trans6 Transported Waste: Not reported
Date Trans7 Transported Waste: Not reported
Date Trans8 Transported Waste: Not reported
Date Trans9 Transported Waste: Not reported
Date Trans10 Transported Waste: Not reported
Date TSDF Received Waste: Not reported
TSDF EPA Facility Name: Not reported
QTY Units: Not reported
Transporter SEQ ID: Not reported
Transporter-1 Date: Not reported
Waste SEQ ID: Not reported
Waste Type Code 2: Not reported
Waste Type Code 3: Not reported
Waste Type Code 4: Not reported
Waste Type Code 5: Not reported
Waste Type Code 6: Not reported
Date Accepted: Not reported
Manifest Discrepancy Type: Not reported
Data Entry Number: Not reported
Was Load Rejected: NEW BRUNSWICK 089060240
Reason Load Was Rejected: Not reported

Waste:

Manifest Year: Not reported
Waste Code: D002 D011
Hand Code: Not reported
Quantity: 450.00 Pounds

Manifest Number: 002821682SKS
EPA ID: NJD980526867
Date Shipped: 1/13/2012
TSDF EPA ID: ILD980613913
Transporter EPA ID: TXR000050930
Transporter 2 EPA ID: Not reported
Transporter 3 EPA ID: Not reported
Transporter 4 EPA ID: Not reported
Transporter 5 EPA ID: Not reported
Transporter 6 EPA ID: Not reported
Transporter 7 EPA ID: Not reported
Transporter 8 EPA ID: Not reported
Transporter 9 EPA ID: Not reported
Transporter 10 EPA ID: Not reported
Date Trans1 Transported Waste: Not reported
Date Trans2 Transported Waste: Not reported
Date Trans3 Transported Waste: Not reported
Date Trans4 Transported Waste: Not reported
Date Trans5 Transported Waste: Not reported
Date Trans6 Transported Waste: Not reported
Date Trans7 Transported Waste: Not reported
Date Trans8 Transported Waste: Not reported
Date Trans9 Transported Waste: Not reported
Date Trans10 Transported Waste: Not reported
Date TSDF Received Waste: Not reported
TSDF EPA Facility Name: Not reported
QTY Units: Not reported
Transporter SEQ ID: Not reported

Map ID
Direction
Distance
Elevation

MAP FINDINGS

Site

Database(s)

EDR ID Number
EPA ID Number

SHIELDING TECHNOLOGY (Continued)

1000204073

Transporter-1 Date: Not reported
Waste SEQ ID: Not reported
Waste Type Code 2: Not reported
Waste Type Code 3: Not reported
Waste Type Code 4: Not reported
Waste Type Code 5: Not reported
Waste Type Code 6: Not reported
Date Accepted: Not reported
Manifest Discrepancy Type: Not reported
Data Entry Number: Not reported
Was Load Rejected: NEW BRUNSWICK 089060240
Reason Load Was Rejected: Not reported

Waste:
Manifest Year: Not reported
Waste Code: U002 U070 U080 U154 U210 U220
Hand Code: Not reported
Quantity: 10.00 Pounds

Manifest Number: 001165763SKS
EPA ID: NJD980526867
Date Shipped: 06/25/2008
TSDF EPA ID: NJD982270506
Transporter EPA ID: TXR000050930
Transporter 2 EPA ID: Not reported
Transporter 3 EPA ID: Not reported
Transporter 4 EPA ID: Not reported
Transporter 5 EPA ID: Not reported
Transporter 6 EPA ID: Not reported
Transporter 7 EPA ID: Not reported
Transporter 8 EPA ID: Not reported
Transporter 9 EPA ID: Not reported
Transporter 10 EPA ID: Not reported
Date Trans1 Transported Waste: 06/25/2008
Date Trans2 Transported Waste: Not reported
Date Trans3 Transported Waste: Not reported
Date Trans4 Transported Waste: Not reported
Date Trans5 Transported Waste: Not reported
Date Trans6 Transported Waste: Not reported
Date Trans7 Transported Waste: Not reported
Date Trans8 Transported Waste: Not reported
Date Trans9 Transported Waste: Not reported
Date Trans10 Transported Waste: Not reported
Date TSDF Received Waste: 06/25/2008
TSDF EPA Facility Name: Not reported
QTY Units: Not reported
Transporter SEQ ID: Not reported
Transporter-1 Date: Not reported
Waste SEQ ID: Not reported
Waste Type Code 2: Not reported
Waste Type Code 3: Not reported
Waste Type Code 4: Not reported
Waste Type Code 5: Not reported
Waste Type Code 6: Not reported
Date Accepted: Not reported
Manifest Discrepancy Type: Not reported
Data Entry Number: Not reported

Map ID
Direction
Distance
Elevation

MAP FINDINGS

Site

Database(s)

EDR ID Number
EPA ID Number

SHIELDING TECHNOLOGY (Continued)

1000204073

Was Load Rejected: NEW BRUNSWICK 089060240
Reason Load Was Rejected: Not reported

Waste:

Manifest Year: Not reported
Waste Code: D001
Hand Code: H141
Quantity: 23 G

Manifest Number: NJA5308176
EPA ID: NJD980526867
Date Shipped: 01/17/2006
TSDF EPA ID: NJD982270506
Transporter EPA ID: TXR000050930
Transporter 2 EPA ID: Not reported
Transporter 3 EPA ID: Not reported
Transporter 4 EPA ID: Not reported
Transporter 5 EPA ID: Not reported
Transporter 6 EPA ID: Not reported
Transporter 7 EPA ID: Not reported
Transporter 8 EPA ID: Not reported
Transporter 9 EPA ID: Not reported
Transporter 10 EPA ID: Not reported
Date Trans1 Transported Waste: 01/17/2006
Date Trans2 Transported Waste: Not reported
Date Trans3 Transported Waste: Not reported
Date Trans4 Transported Waste: Not reported
Date Trans5 Transported Waste: Not reported
Date Trans6 Transported Waste: Not reported
Date Trans7 Transported Waste: Not reported
Date Trans8 Transported Waste: Not reported
Date Trans9 Transported Waste: Not reported
Date Trans10 Transported Waste: Not reported
Date TSDF Received Waste: 01/17/2006
TSDF EPA Facility Name: Not reported
QTY Units: Not reported
Transporter SEQ ID: Not reported
Transporter-1 Date: Not reported
Waste SEQ ID: Not reported
Waste Type Code 2: Not reported
Waste Type Code 3: Not reported
Waste Type Code 4: Not reported
Waste Type Code 5: Not reported
Waste Type Code 6: Not reported
Date Accepted: Not reported
Manifest Discrepancy Type: Not reported
Data Entry Number: 02280622
Was Load Rejected: NEW BRUNSWICK 089060240
Reason Load Was Rejected: Not reported

Manifest Number: 002281304SKS
EPA ID: NJD980526867
Date Shipped: 03/29/2010
TSDF EPA ID: NJD982270506
Transporter EPA ID: TXR000050930
Transporter 2 EPA ID: Not reported
Transporter 3 EPA ID: Not reported

Map ID
Direction
Distance
Elevation

MAP FINDINGS

Site

Database(s)

EDR ID Number
EPA ID Number

SHIELDING TECHNOLOGY (Continued)

1000204073

Transporter 4 EPA ID: Not reported
Transporter 5 EPA ID: Not reported
Transporter 6 EPA ID: Not reported
Transporter 7 EPA ID: Not reported
Transporter 8 EPA ID: Not reported
Transporter 9 EPA ID: Not reported
Transporter 10 EPA ID: Not reported
Date Trans1 Transported Waste: 03/29/2010
Date Trans2 Transported Waste: Not reported
Date Trans3 Transported Waste: Not reported
Date Trans4 Transported Waste: Not reported
Date Trans5 Transported Waste: Not reported
Date Trans6 Transported Waste: Not reported
Date Trans7 Transported Waste: Not reported
Date Trans8 Transported Waste: Not reported
Date Trans9 Transported Waste: Not reported
Date Trans10 Transported Waste: Not reported
Date TSDF Received Waste: 03/29/2010
TSDF EPA Facility Name: Not reported
QTY Units: Not reported
Transporter SEQ ID: Not reported
Transporter-1 Date: Not reported
Waste SEQ ID: Not reported
Waste Type Code 2: Not reported
Waste Type Code 3: Not reported
Waste Type Code 4: Not reported
Waste Type Code 5: Not reported
Waste Type Code 6: Not reported
Date Accepted: Not reported
Manifest Discrepancy Type: Not reported
Data Entry Number: Not reported
Was Load Rejected: NEW BRUNSWICK 089060240
Reason Load Was Rejected: Not reported

Waste:

Manifest Year: Not reported
Waste Code: D039
Hand Code: H141
Quantity: 24 G

Manifest Number: 001603460SKS
EPA ID: NJD980526867
Date Shipped: 03/05/2009
TSDF EPA ID: NJD982270506
Transporter EPA ID: TXR000050930
Transporter 2 EPA ID: Not reported
Transporter 3 EPA ID: Not reported
Transporter 4 EPA ID: Not reported
Transporter 5 EPA ID: Not reported
Transporter 6 EPA ID: Not reported
Transporter 7 EPA ID: Not reported
Transporter 8 EPA ID: Not reported
Transporter 9 EPA ID: Not reported
Transporter 10 EPA ID: Not reported
Date Trans1 Transported Waste: 03/05/2009
Date Trans2 Transported Waste: Not reported
Date Trans3 Transported Waste: Not reported

Map ID
Direction
Distance
Elevation

MAP FINDINGS

Site

Database(s)

EDR ID Number
EPA ID Number

SHIELDING TECHNOLOGY (Continued)

1000204073

Date Trans4 Transported Waste: Not reported
Date Trans5 Transported Waste: Not reported
Date Trans6 Transported Waste: Not reported
Date Trans7 Transported Waste: Not reported
Date Trans8 Transported Waste: Not reported
Date Trans9 Transported Waste: Not reported
Date Trans10 Transported Waste: Not reported
Date TSDf Received Waste: 03/05/2009
TSDf EPA Facility Name: Not reported
QTY Units: Not reported
Transporter SEQ ID: Not reported
Transporter-1 Date: Not reported
Waste SEQ ID: Not reported
Waste Type Code 2: Not reported
Waste Type Code 3: Not reported
Waste Type Code 4: Not reported
Waste Type Code 5: Not reported
Waste Type Code 6: Not reported
Date Accepted: Not reported
Manifest Discrepancy Type: Not reported
Data Entry Number: Not reported
Was Load Rejected: NEW BRUNSWICK 089060240
Reason Load Was Rejected: Not reported

Waste:

Manifest Year: Not reported
Waste Code: D001
Hand Code: H141
Quantity: 22 G

Manifest Number: 002821675SKS
EPA ID: NJD980526867
Date Shipped: 1/12/2012
TSDf EPA ID: ILD980613913
Transporter EPA ID: TXR000050930
Transporter 2 EPA ID: Not reported
Transporter 3 EPA ID: Not reported
Transporter 4 EPA ID: Not reported
Transporter 5 EPA ID: Not reported
Transporter 6 EPA ID: Not reported
Transporter 7 EPA ID: Not reported
Transporter 8 EPA ID: Not reported
Transporter 9 EPA ID: Not reported
Transporter 10 EPA ID: Not reported
Date Trans1 Transported Waste: Not reported
Date Trans2 Transported Waste: Not reported
Date Trans3 Transported Waste: Not reported
Date Trans4 Transported Waste: Not reported
Date Trans5 Transported Waste: Not reported
Date Trans6 Transported Waste: Not reported
Date Trans7 Transported Waste: Not reported
Date Trans8 Transported Waste: Not reported
Date Trans9 Transported Waste: Not reported
Date Trans10 Transported Waste: Not reported
Date TSDf Received Waste: Not reported
TSDf EPA Facility Name: Not reported
QTY Units: Not reported

Map ID
Direction
Distance
Elevation

MAP FINDINGS

Site

Database(s)

EDR ID Number
EPA ID Number

SHIELDING TECHNOLOGY (Continued)

1000204073

Transporter SEQ ID:	Not reported
Transporter-1 Date:	Not reported
Waste SEQ ID:	Not reported
Waste Type Code 2:	Not reported
Waste Type Code 3:	Not reported
Waste Type Code 4:	Not reported
Waste Type Code 5:	Not reported
Waste Type Code 6:	Not reported
Date Accepted:	Not reported
Manifest Discrepancy Type:	Not reported
Data Entry Number:	Not reported
Was Load Rejected:	NEW BRUNSWICK 089060240
Reason Load Was Rejected:	Not reported
Waste:	
Manifest Year:	Not reported
Waste Code:	U002 U070 U080 U154 U210 U220
Hand Code:	Not reported
Quantity:	50.00 Pounds
Manifest Number:	NJA5068684
EPA ID:	NJD980526867
Date Shipped:	07/19/2005
TSDF EPA ID:	NJD982270506
Transporter EPA ID:	TXR000050930
Transporter 2 EPA ID:	Not reported
Transporter 3 EPA ID:	Not reported
Transporter 4 EPA ID:	Not reported
Transporter 5 EPA ID:	Not reported
Transporter 6 EPA ID:	Not reported
Transporter 7 EPA ID:	Not reported
Transporter 8 EPA ID:	Not reported
Transporter 9 EPA ID:	Not reported
Transporter 10 EPA ID:	Not reported
Date Trans1 Transported Waste:	07/19/2005
Date Trans2 Transported Waste:	Not reported
Date Trans3 Transported Waste:	Not reported
Date Trans4 Transported Waste:	Not reported
Date Trans5 Transported Waste:	Not reported
Date Trans6 Transported Waste:	Not reported
Date Trans7 Transported Waste:	Not reported
Date Trans8 Transported Waste:	Not reported
Date Trans9 Transported Waste:	Not reported
Date Trans10 Transported Waste:	Not reported
Date TSDF Received Waste:	07/19/2005
TSDF EPA Facility Name:	Not reported
QTY Units:	Not reported
Transporter SEQ ID:	Not reported
Transporter-1 Date:	Not reported
Waste SEQ ID:	Not reported
Waste Type Code 2:	Not reported
Waste Type Code 3:	Not reported
Waste Type Code 4:	Not reported
Waste Type Code 5:	Not reported
Waste Type Code 6:	Not reported
Date Accepted:	Not reported
Manifest Discrepancy Type:	Not reported

Map ID
Direction
Distance
Elevation

MAP FINDINGS

Site

Database(s)

EDR ID Number
EPA ID Number

SHIELDING TECHNOLOGY (Continued)

1000204073

Data Entry Number: 08290525
Was Load Rejected: NEW BRUNSWICK 089060240
Reason Load Was Rejected: Not reported

Manifest Number: 001360167SKS
EPA ID: NJD980526867
Date Shipped: 09/19/2008
TSDF EPA ID: NJD982270506
Transporter EPA ID: TXR000050930
Transporter 2 EPA ID: Not reported
Transporter 3 EPA ID: Not reported
Transporter 4 EPA ID: Not reported
Transporter 5 EPA ID: Not reported
Transporter 6 EPA ID: Not reported
Transporter 7 EPA ID: Not reported
Transporter 8 EPA ID: Not reported
Transporter 9 EPA ID: Not reported
Transporter 10 EPA ID: Not reported
Date Trans1 Transported Waste: 09/19/2008
Date Trans2 Transported Waste: Not reported
Date Trans3 Transported Waste: Not reported
Date Trans4 Transported Waste: Not reported
Date Trans5 Transported Waste: Not reported
Date Trans6 Transported Waste: Not reported
Date Trans7 Transported Waste: Not reported
Date Trans8 Transported Waste: Not reported
Date Trans9 Transported Waste: Not reported
Date Trans10 Transported Waste: Not reported
Date TSDF Received Waste: 09/19/2008
TSDF EPA Facility Name: Not reported
QTY Units: Not reported
Transporter SEQ ID: Not reported
Transporter-1 Date: Not reported
Waste SEQ ID: Not reported
Waste Type Code 2: Not reported
Waste Type Code 3: Not reported
Waste Type Code 4: Not reported
Waste Type Code 5: Not reported
Waste Type Code 6: Not reported
Date Accepted: Not reported
Manifest Discrepancy Type: Not reported
Data Entry Number: Not reported
Was Load Rejected: NEW BRUNSWICK 089060240
Reason Load Was Rejected: Not reported

Waste:
Manifest Year: Not reported
Waste Code: D001
Hand Code: H141
Quantity: 23 G

Manifest Details:
Year: 2006
Manifest Number: 000746894JJK
Manifest Type: TSD Copy

Map ID
 Direction
 Distance
 Elevation

MAP FINDINGS

Site

Database(s)

EDR ID Number
 EPA ID Number

SHIELDING TECHNOLOGY (Continued)

1000204073

Generator EPA Id: NJD980526867
 Generator Date: 09/20/2006
 Mailing Address: Not reported
 Mailing City,St,Zip: Not reported
 Contact Name: Not reported
 Contact Phone: Not reported
 TSD EPA Id: PAD067098822
 TSD Date: Not reported
 TSD Facility Name: CYCLE CHEM INC
 TSD Facility Address: 550 INDUSTRIAL DRIVE
 TSD Facility City: LEWISBERRY
 TSD Facility State: PA
 Facility Telephone: 732-985-8000
 Page Number: 1
 Line Number: 1
 Waste Number: D002
 Container Number: 1
 Container Type: Metal drums, barrels, kegs
 Waste Quantity: 55
 Unit: Gallons (liquids only)
 Handling Code: Not reported
 TSP EPA Id: Not reported
 Date TSP Sig: Not reported

90
WSW
1/2-1
0.516 mi.
2723 ft.

MMRP-ASR
NEW BRUNSWICK, NJ

UXO 1024714700
N/A

Relative:
Lower
Actual:
89 ft.

UXO:
 DoD Component: FUDS
 Installation Name: CP KILMER
 Facility Address 2: Not reported
 Site ID: 02OEW
 Site Type: Unexploded Munitions and Ordnance Area
 Latitude: 40.522399999999998
 Longitude: -74.429703000000003

91
SE
1/2-1
0.516 mi.
2726 ft.

MR GREER
302 CENTRAL AVE
EDISON TWP, NJ

NJ SHWS S107047240
NJ SPILLS N/A

Relative:
Lower
Actual:
97 ft.

SHWS:
 Name: 302 CENTRAL AVENUE
 Address: 302 CENTRAL AVE
 City,State,Zip: EDISON TWP, NJ
 Site ID: 623285
 Status: Closed
 Home Owner: Yes
 PI Number: 792548

Detail As Of April 2012:
 X Coord Site: Not reported
 X Coord PI: Not reported

Map ID
Direction
Distance
Elevation

MAP FINDINGS

Site

Database(s)

EDR ID Number
EPA ID Number

MR GREER (Continued)

S107047240

Y Coord Site: Not reported
Y Coord PI: Not reported

NJ SPILL:

Name: MR GREER
Address: 302 CENTRAL AVE
City,State,Zip: EDISON TWP, NJ
Trenton Dispatch Log Number: 1545
Case Number: 88-03-07-1813
Notify Type: Not reported
Date Received: 03/07/1988
Location: Other
Other Location: Not reported
Incident Date: 03/07/1988
Incident Time: 0900
A310 Letter: Not reported
Ref. Code: 002
COMU: 1205
CAS Number: Not reported
Hazardous: Not reported
Incident Location: Not reported
Facility Type: Residential
Facility Phone: 201-572-3337
Substance(s): OIL FUEL #2
Substance Type: Known
Substance Identity: Liquid
TCPA Chemical: No
Hazrds Material: Yes
Amnt Released: 10-15 GALS
Release VE: Estimate
Contained: No
Release Type: Terminated
Incident Desc: SPILL
Status at Spill: Not reported
NJ Spill Date: 1988-03-07 00:00:00
NJ Spill Time: 1847
NJ Spill Name: TROOPER AR
NJ Spill Title: NJSP
NJ Spill Phone: 882-2000
Other Date: Not reported
Other Time: Not reported
Other Name: Not reported
Other Title: Not reported
Other Phone: Not reported
Injuries: No
Public Exposure: No
Road Closed: Not reported
Facility Evacuation: No
Receiving Water: Not reported
Public Evacuation: No
Police at Scene: No
Firemen at Scene: No
Contamination of: Not reported
Nature of Incident: Citizen
Wind Direction/Speed: 0
Assistance Requested: Yes
Memo. Of Understanding: Not reported

Map ID
Direction
Distance
Elevation

MAP FINDINGS

Site

Database(s)

EDR ID Number
EPA ID Number

MR GREER (Continued)

S107047240

Drill/trng Exercise:	Not reported
Operator:	JIMS
Contact Name:	Not reported
Caller Name:	REDACTED
Caller Title:	Not reported
Caller Address:	Not reported
Caller City,St,Zip:	Not reported
Caller Phone:	Not reported
Responsible Party:	Known
Responsible Party Name:	PRTH AMBY CL & OIL C
Responsible Party Contact:	DIVISION OF WHALCO
Responsible Party Title:	Not reported
Responsible Party Telephone:	201-442-0444
Responsible Party Street:	1014 ST
Responsible Party Municipality:	N BRUNSWICK
Responsible Party State:	NJ
Responsible Party Zip:	Not reported
Responsible City,St,Zip:	N BRUNSWICK, NJ
Responsible Party County:	MIDDLESEX
Local Municipality:	Not reported
Local Municipality Name:	OPERATOR 11
Local Municipality Title:	EDISON PD
Local Municipality Phone:	201-287-0700
Local Municipality Date:	03/07/1988
Local Municipality Time:	1853
Incident Name:	BRUCE COMFORT
Incident Referred To:	DEQ
Incident Region:	ER2
Incident Phone:	HOME
Incident Date:	03/07/1988
Incident Name:	REFER TO DHWM
Incident Referred To:	DEQ
Incident Region:	HQ1
Incident Phone:	OFFICE
Incident Date:	1988-03-07 00:00:00
Comments:	Not reported
Date A310 Letter Printed:	Not reported
Date Local Authority Was Notified:	Not reported
Date Update:	Not reported
Date Report Faxed to Local Authority:	Not reported
Local Authority Notification Date:	Not reported
Reporter Name:	Not reported
Reporter Type:	Not reported
Rep Received Date:	Not reported
Reporter Title:	Not reported
Reporter Orgzn:	Not reported
Reporter Address:	Not reported
Reporter City,St,Zip:	Not reported
Reporter County:	Not reported
Incident Type:	Not reported
Incident Status:	Not reported
Incident Source Category:	Not reported
Incident Source Name:	Not reported
Incident Source Address:	Not reported
Incident Source Address 2:	Not reported
Incident Source City,St,Zip:	Not reported
Incident Source County:	Not reported

Map ID
Direction
Distance
Elevation

MAP FINDINGS

Site

Database(s)

EDR ID Number
EPA ID Number

MR GREER (Continued)

S107047240

DEP Requested: Not reported
Confidential: Not reported

Q92
SSE
1/2-1
0.535 mi.
2827 ft.

22 PORTER STREET
22 PORTER ST
EDISON, NJ 08817
Site 1 of 2 in cluster Q

NJ SHWS **S106210481**
NJ HIST HWS **N/A**
NJ VCP
NJ NJEMS
NJ Release

Relative:
Lower

SHWS:
Name: 22 PORTER STREET
Address: 22 PORTER ST
City,State,Zip: EDISON TWP, NJ
Site ID: 146595
Status: Closed
Home Owner: Yes
PI Number: 193886

Actual:
93 ft.

Detail As Of April 2012:
X Coord Site: Not reported
X Coord PI: Not reported
Y Coord Site: Not reported
Y Coord PI: Not reported

HIST SHWS:

Case Status: **Active**
Status Date: 4/30/2003
Case ID: 193886
Contact: Bureau of Field Operations - Southern
Sub Section Label: A: Sites with On-Site Sources of Contamination
Site Municipality: 1205
Remedial Level Code: C1
Classification exception area dt: None
Classification exception area dt: Not reported
Deed Notice Status: None
Deed Notice Date: Not reported
Engineering Control Status: None
Engineering Control Date: Not reported
National Priorities List Status: Not reported
National Priorities List Date: Not reported
X Coordinate: 516689
Y Coordinate: 613600
Coordinate System: NJ State Plane (NAD83) - USFEET

VCP:

Incident Number: 02-10-23-1206-23
MOA Execution Date: 04/30/2003
Type Of Vcp File: HISTORICAL
Pi Number: Not reported
Case Type(Case Type): Not reported
Case Contact: Department Not reported
Case Contact Name: Not reported
Case Contact: Organization Not reported
Case Contact: Address: Line1 Not reported
Case Contact: Address: Line2 Not reported
Case Contact: Address: Line3 Not reported
Case Contact City,St,Zip: Not reported

Map ID
Direction
Distance
Elevation

MAP FINDINGS

Site

Database(s)

EDR ID Number
EPA ID Number

22 PORTER STREET (Continued)

S106210481

NJEMS:

Name:	22 PORTER STREET
Address:	22 PORTER ST
City,State,Zip:	EDISON, NJ 08817
Site Id:	146595
Municipality:	EDISON TWP
Municipality Name From Spatial Overlay:	EDISON TWP
GNIS Civil Code For Municipality:	882166
Municipal Code (NJ-1040):	1205
X Coord:	516689
Y Coord:	613600
Coord System:	NJ STATE PLANE (NAD83) - USFEET
Coord Type:	Exact Address Match
Coord Origin:	DEP-GIS
State Standard Numeric Code From Spatial Overlay:	1205
Unique Feature Number For Municipality From Spatial Overlay:	3402320230
Eleven Digit Hydrologic Unit Code From Spatial Overlay:	02030105120
Fourteen Digit Hydrologic Unit Code From Spatial Overlay:	02030105120170
Watershed Management Area Number From Spatial Overlay:	09
Watershed Management Area Name From Spatial Overlay:	Lower Raritan, South River, and Lawrence
Water Region Code From Spatial Overlay:	2
Water Region Name From Spatial Overlay:	Raritan
Sub Watershed Name From Overlay:	Raritan R Lwr (Lawrence Bk to Mile Run)
Watershed Name From Spatial Overlay:	Raritan R Lower (Lawrence to Millstone)

NJ Release:

Name:	Not reported
Address:	22 PORTER ST
City,State,Zip:	EDISON TWP, NJ
Facility Type:	Residential
Facility Phone:	Not reported
Incident Date:	10/23/2002
Incident Time:	Not reported
Trenton Dispatch Log Number:	37653
Case Number:	02-10-23-1206-23
Date Received:	10/23/2002
Nature of Incident:	Not reported
Operator:	Not reported
Incident Type:	Underground Storage Tank
Incident Location:	RESIDENCE
Location:	Not reported
Other Location:	Not reported
Contact Name:	Not reported
Caller Name:	Not reported
Caller Title:	Not reported
Caller Address:	Not reported
Caller City,St,Zip:	Not reported
Caller Telephone:	Not reported
Substance(s):	Not reported
Substance Type:	Not reported
Substance Identity:	Not reported
CAS Number:	Not reported
A310 Letter:	Not reported
TCPA Chemical:	Not reported
Hazrds Material:	Not reported
COMU:	Not reported

Map ID
Direction
Distance
Elevation

MAP FINDINGS

Site

Database(s)

EDR ID Number
EPA ID Number

22 PORTER STREET (Continued)

S106210481

Ref. Code:	Not reported
Amt Released:	Not reported
Contained:	Not reported
Release Type:	Not reported
Release VE:	Not reported
Injuries:	No
Public Exposure:	No
Facility Evacuation:	No
Police at Scene:	No
Firemen at Scene:	No
Contamination of:	Not reported
Receiving Water:	Not reported
Status at Spill:	Not reported
NJ Spill Date:	Not reported
NJ Spill Time:	Not reported
NJ Spill Name:	Not reported
NJ Spill Title:	Not reported
NJ Spill Phone:	Not reported
Other Date:	Not reported
Other Time:	Not reported
Other Name:	Not reported
Other Title:	Not reported
Other Telephone:	Not reported
Public Evacuation:	No
Assistance Requested:	Not reported
Wind Direction/Speed:	Not reported
Local Municipality Notified:	Not reported
Local Municipality Name:	Not reported
Local Municipality Title:	Not reported
Local Municipality Telephone:	Not reported
Local Municipality Date:	Not reported
Local Municipality Time:	Not reported
Incident Description:	Not reported
Incident Name:	Not reported
Incident Referred To:	Not reported
Incident Region:	Not reported
Incident Telephone:	Not reported
Incident Date:	Not reported
Incident time:	Not reported
Incident ITM:	Not reported
Comments:	Not reported
Date A310 Letter Printed:	Not reported
Date Local Authority Was Notified:	Not reported
Date Updated:	Not reported
Date Report Faxed to Local Authority:	Not reported
Local Authority Notification Date:	Not reported
Rep Receive Date:	10/23/2002
Reporter Type:	Other
Reporter Name:	REDACTED
Reporter Title:	REDACTED
Reporter Org:	REDACTED
Reporter Address:	Not reported
Reporter City,St,Zip:	Not reported
Reporter County:	Not reported
Incident Status:	Terminated
Incident Category Source:	Other
Incident Source Name:	DENNIS PINCHAR

Map ID
Direction
Distance
Elevation

MAP FINDINGS

Site

Database(s)

EDR ID Number
EPA ID Number

22 PORTER STREET (Continued)

S106210481

Incident Source Address: 22 PORTER ST
Incident Source Address 2: Not reported
Incident Source City,St,Zip: Edison Twp, NJ 08817
Incident Source County: Middlesex
DEP Requested: No
Confidential: Not reported
Notify Type: Not reported
Road Closed: No
Direction: Not reported
Responsible Party: Not reported
Responsible Party Name: Not reported
Responsible Party Contact: Not reported
Responsible Party Title: Not reported
Responsible Party Phone: Not reported
Responsible Party Street: Not reported
Responsible Party County: Not reported
Responsible Party City,St,Zip: Not reported
Memo. Of Understanding: Not reported
Drill/trng Exercise: Not reported
Hazardous: Not reported

R93
NNW
1/2-1
0.537 mi.
2833 ft.

SUN RAY CLEANERS
1518 1617 STELTON RD
PISCATAWAY TWP, NJ 08854

NJ SHWS S110313480
NJ LUST N/A
NJ NJEMS

Site 1 of 2 in cluster R

Relative:
Lower
Actual:
79 ft.

SHWS:
Name: SUN RAY CLEANERS
Address: 1518 1617 STELTON RD
City,State,Zip: PISCATAWAY TWP, NJ
Site ID: 5387
Status: Active
Home Owner: No
PI Number: 002951

Detail As Of April 2012:

X Coord Site: Not reported
X Coord PI: Not reported
Y Coord Site: Not reported
Y Coord PI: Not reported

LUST:

Name: SUN RAY CLEANERS
Address: 1518 STELTON RD
City,State,Zip: PISCATAWAY TWP, NJ
Case ID: 002951
Activity Number: LSR110001

NJEMS:

Name: SUN RAY CLEANERS
Address: 1518 1617 STELTON RD
City,State,Zip: PISCATAWAY TWP, NJ 08854
Site Id: 5387
Municipality: PISCATAWAY TWP
Municipality Name From Spatial Overlay: PISCATAWAY TWP
GNIS Civil Code For Municipality: 882167

Map ID
 Direction
 Distance
 Elevation

MAP FINDINGS

Site

Database(s)

EDR ID Number
 EPA ID Number

SUN RAY CLEANERS (Continued)

S110313480

Municipal Code (NJ-1040):	1217
X Coord:	513900
Y Coord:	620669
Coord System:	NJ STATE PLANE (NAD83) - USFEET
Coord Type:	GPS
Coord Orign:	DEP-GIS
State Standard Numeric Code From Spatial Overlay:	1217
Unique Feature Number For Municipality From Spatial Overlay:	3402359010
Eleven Digit Hydrologic Unit Code From Spatial Overlay):	02030105120
Fourteen Digit Hydrologic Unit Code From Spatial Overlay:	02030105120110
Watershed Management Area Number From Spatial Overlay:	09
Watershed Management Area Name From Spatial Overlay:	Lower Raritan, South River, and Lawrence
Water Region Code From Spatial Overlay:	2
Water Region Name From Spatial Overlay:	Raritan
Sub Watershed Name From Overlay:	Ambrose Brook (above/incl Lake Nelson)
Watershed Name From Spatial Overlay:	Raritan R Lower (Lawrence to Millstone)

P94
SSE
 1/2-1
 0.539 mi.
 2844 ft.

6 LENOX STREET
6 LENOX ST
EDISON TWP, NJ
Site 2 of 3 in cluster P

NJ SHWS S109299633
N/A

Relative:
Lower
Actual:
90 ft.

SHWS:
 Name: 6 LENOX STREET
 Address: 6 LENOX ST
 City,State,Zip: EDISON TWP, NJ
 Site ID: 216736
 Status: Closed
 Home Owner: Yes
 PI Number: 283091

Detail As Of April 2012:
 X Coord Site: Not reported
 X Coord PI: Not reported
 Y Coord Site: Not reported
 Y Coord PI: Not reported

S95
SSE
 1/2-1
 0.540 mi.
 2852 ft.

206 CENTRAL AVENUE
206 CENTRAL AVE
EDISON TWP, NJ
Site 1 of 2 in cluster S

NJ SHWS S125902146
N/A

Relative:
Lower
Actual:
82 ft.

SHWS:
 Name: 206 CENTRAL AVENUE
 Address: 206 CENTRAL AVE
 City,State,Zip: EDISON TWP, NJ
 Site ID: 649620
 Status: Closed
 Home Owner: Yes
 PI Number: 839367

Detail As Of April 2012:
 X Coord Site: Not reported
 X Coord PI: Not reported
 Y Coord Site: Not reported

Map ID
 Direction
 Distance
 Elevation

MAP FINDINGS

Site

Database(s)

EDR ID Number
 EPA ID Number

206 CENTRAL AVENUE (Continued)

S125902146

Y Coord PI: Not reported

R96 **CENTRAL JERSEY GARAGE INC**
NNW **1614 STELTON RD**
1/2-1 **PISCATAWAY, NJ 08854**
0.542 mi.
2863 ft. **Site 2 of 2 in cluster R**

Relative:
Lower

Actual:
78 ft.

NJ SHWS 1000418501
NJ HIST HWS NJD011657681
NJ LUST
NJ HIST LUST
NJ UST
NJ NJEMS
NJ Release
NJ SPILLS
RCRA NonGen / NLR
US AIRS
NJ AIRS
NJ MANIFEST

SHWS:
 Name: CENTRAL JERSEY GARAGE
 Address: 1614 STELTON RD
 City,State,Zip: PISCATAWAY TWP, NJ
 Site ID: 5388
 Status: Active
 Home Owner: No
 PI Number: 000382

Detail As Of April 2012:
 X Coord Site: Not reported
 X Coord PI: Not reported
 Y Coord Site: Not reported
 Y Coord PI: Not reported

Name: CENTRAL JERSEY GARAGE
 Address: 1614 STELTON RD
 City,State,Zip: PISCATAWAY TWP, NJ
 Site ID: Not reported
 Status: Active
 Home Owner: Not reported
 PI Number: 000382

Detail As Of April 2012:
 X Coord Site: Not reported
 X Coord PI: Not reported
 Y Coord Site: Not reported
 Y Coord PI: Not reported

HIST SHWS:
Case Status: Active
 Status Date: 10/19/1998
 Case ID: 000382
 Contact: BSCM
 Sub Section Label: A: Sites with On-Site Sources of Contamination
 Site Municipality: 1217
 Remedial Level Code: C2
 Classification exception area dt: None
 Classification exception area dt: Not reported
 Deed Notice Status: None
 Deed Notice Date: Not reported
 Engineering Control Status: None
 Engineering Control Date: Not reported

Map ID
Direction
Distance
Elevation

MAP FINDINGS

Site

Database(s)

EDR ID Number
EPA ID Number

CENTRAL JERSEY GARAGE INC (Continued)

1000418501

National Priorities List Status: Not reported
National Priorities List Date: Not reported
X Coordinate: 514007
Y Coordinate: 620362
Coordinate System: NJ State Plane (NAD83) - USFEET

LUST:

Name: CENTRAL JERSEY GARAGE
Address: 1614 STELTON RD
City,State,Zip: PISCATAWAY TWP, NJ
Case ID: 000382
Activity Number: LSR120001

Name: CENTRAL JERSEY GARAGE
Address: 1614 STELTON RD
City,State,Zip: PISCATAWAY TWP, NJ
Case ID: 000382
Activity Number: LSR180001

LUST HIST:

Case ID: 98-07-27-1508-54
Lead Program Assigned: Bureau of Underground Storage Tanks
Facility Status: Assigned to a Program
UST ID: 0003827
TMS Number: N99-1575
Remedial Level: Site has confirmed soil and ground water contamination.
Case Manager: Leonard Lipman
Facility Phone: (609) 777-0126
No Further Action: Not reported
RAW Approved: Not reported
CEA: Not reported
Date CEA Lifted: Not reported
Dead Notice: Not reported

UST:

Facility ID: 000382

Contact:

Owner Name: GREG HOUGH
Organization: GREG HOUGH
Contact Type(UST Reg): Class A Operator
Contact Address (UST Reg): 340 4TH ST
Contact Address 2 (UST Reg): Not reported
Contact City,St,Zip (UST Reg): Ewing, NJ 08638

Owner Name: GREG HOUGH
Organization: GREG HOUGH
Contact Type(UST Reg): Class B Operator
Contact Address (UST Reg): 340 4TH ST
Contact Address 2 (UST Reg): Not reported
Contact City,St,Zip (UST Reg): Ewing, NJ 08638

Owner Name: HASAN AMIN
Organization: PAK PETROLEUM
Contact Type(UST Reg): Facility Operator

Map ID
Direction
Distance
Elevation

MAP FINDINGS

Site

Database(s)

EDR ID Number
EPA ID Number

CENTRAL JERSEY GARAGE INC (Continued)

1000418501

Contact Address (UST Reg): 1614 STELTON RD
Contact Address 2 (UST Reg): Not reported
Contact City,St,Zip (UST Reg): Piscataway, NJ 08854

Owner Name: GLEN AXELROD
Organization: CENTRAL JERSEY GARAGE
Contact Type(UST Reg): Property Owner
Contact Address (UST Reg): 1614 STELTON RD
Contact Address 2 (UST Reg): Not reported
Contact City,St,Zip (UST Reg): Piscataway, NJ 08854

Owner Name: GLEN AXELROD
Organization: CENTRAL JERSEY GARAGE
Contact Type(UST Reg): Tank Owner
Contact Address (UST Reg): 1614 STELTON RD
Contact Address 2 (UST Reg): Not reported
Contact City,St,Zip (UST Reg): Piscataway, NJ 08854

Tanks:

Tank Id: TANK-1
Tank Number: E1
Tank Status: **Removed**
Tank Status Date: 09/01/1986
Install Date: 01/01/1957
Tank Contents: Unleaded Gasoline
Tank Size: 4000
Tank Compliance: No
Overfill: No
Compliance Monitoring?: No
Overfill Protection: No
Spill Containment: No
Tank Wellhead Protection: Not reported
Tank/Pipe Construction Type: Tank Cathodically protected steel
Tank/Pipe Construction Type: Pipe Bare steel
Tank/Pipe Monitor: Pipe None
Tank/Pipe Monitor: Tank None

Tank Id: TANK-10
Tank Number: E9
Tank Status: **In-use**
Tank Status Date: 11/26/2002
Install Date: 11/26/2002
Tank Contents: Unleaded Gasoline
Tank Size: 10000
Tank Compliance: Yes
Overfill: Yes
Compliance Monitoring?: Yes
Overfill Protection: Yes
Spill Containment: Yes
Tank Wellhead Protection: Not reported
Tank/Pipe Construction Type: Pipe Fiberglass-reinforced plastic
Tank/Pipe Construction Type: Tank Fiberglass-reinforced plastic
Tank/Pipe Monitor: Pipe Automatic line leak detector
Tank/Pipe Monitor: Pipe Interstitial
Tank/Pipe Monitor: Tank Interstitial

Map ID
Direction
Distance
Elevation

MAP FINDINGS

Site

Database(s)

EDR ID Number
EPA ID Number

CENTRAL JERSEY GARAGE INC (Continued)

1000418501

Tank Id: TANK-2
Tank Number: E2
Tank Status: Removed
Tank Status Date: 09/01/1986
Install Date: 01/01/1977
Tank Contents: Unleaded Gasoline
Tank Size: 4000
Tank Compliance: No
Overfill: No
Compliance Monitoring?: No
Overfill Protection: No
Spill Containment: No
Tank Wellhead Protection: Not reported
Tank/Pipe Construction Type: Pipe Bare steel
Tank/Pipe Construction Type: Tank Cathodically protected steel
Tank/Pipe Monitor: Pipe None
Tank/Pipe Monitor: Tank None

Tank Id: TANK-3
Tank Number: E3
Tank Status: Removed
Tank Status Date: 09/01/1986
Install Date: 01/01/1977
Tank Contents: Unleaded Gasoline
Tank Size: 6000
Tank Compliance: No
Overfill: No
Compliance Monitoring?: No
Overfill Protection: No
Spill Containment: No
Tank Wellhead Protection: Not reported
Tank/Pipe Construction Type: Tank Cathodically protected steel
Tank/Pipe Construction Type: Pipe Bare steel
Tank/Pipe Monitor: Pipe None
Tank/Pipe Monitor: Tank None

Tank Id: TANK-4
Tank Number: E4
Tank Status: Removed
Tank Status Date: 11/22/2002
Install Date: 09/01/1986
Tank Contents: Unleaded Gasoline
Tank Size: 4000
Tank Compliance: Yes
Overfill: Yes
Compliance Monitoring?: Yes
Overfill Protection: Yes
Spill Containment: Yes
Tank Wellhead Protection: Not reported
Tank/Pipe Construction Type: Pipe Fiberglass-reinforced plastic
Tank/Pipe Construction Type: Tank Cathodically protected steel - Sacrificial anode
Tank/Pipe Monitor: Pipe Automatic line leak detector
Tank/Pipe Monitor: Pipe Statistical Inventory Reconciliation
Tank/Pipe Monitor: Tank Statistical Inventory Reconciliation

Map ID
Direction
Distance
Elevation

MAP FINDINGS

Site

Database(s)

EDR ID Number
EPA ID Number

CENTRAL JERSEY GARAGE INC (Continued)

1000418501

Tank Id: TANK-5
Tank Number: E5
Tank Status: Removed
Tank Status Date: 11/22/2002
Install Date: 09/01/1986
Tank Contents: Unleaded Gasoline
Tank Size: 4000
Tank Compliance: Yes
Overfill: Yes
Compliance Monitoring?: Yes
Overfill Protection: Yes
Spill Containment: Yes
Tank Wellhead Protection: Not reported
Tank/Pipe Construction Type: Pipe Fiberglass-reinforced plastic
Tank/Pipe Construction Type: Tank Cathodically protected steel - Sacrificial anode
Tank/Pipe Monitor: Pipe Automatic line leak detector
Tank/Pipe Monitor: Pipe Statistical Inventory Reconciliation
Tank/Pipe Monitor: Tank Statistical Inventory Reconciliation

Tank Id: TANK-6
Tank Number: E6
Tank Status: Removed
Tank Status Date: 11/22/2002
Install Date: 09/01/1986
Tank Contents: Unleaded Gasoline
Tank Size: 6000
Tank Compliance: Yes
Overfill: Yes
Compliance Monitoring?: Yes
Overfill Protection: Yes
Spill Containment: Yes
Tank Wellhead Protection: Not reported
Tank/Pipe Construction Type: Pipe Fiberglass-reinforced plastic
Tank/Pipe Construction Type: Tank Cathodically protected steel - Sacrificial anode
Tank/Pipe Monitor: Pipe Automatic line leak detector
Tank/Pipe Monitor: Pipe Statistical Inventory Reconciliation
Tank/Pipe Monitor: Tank Statistical Inventory Reconciliation

Tank Id: TANK-7
Tank Number: E7
Tank Status: Removed
Tank Status Date: 12/21/1998
Install Date: 09/01/1986
Tank Contents: Waste Oil
Tank Size: 550
Tank Compliance: No
Overfill: No
Compliance Monitoring?: Yes
Overfill Protection: No
Spill Containment: No
Tank Wellhead Protection: Not reported
Tank/Pipe Construction Type: Pipe Bare steel
Tank/Pipe Construction Type: Tank Bare steel
Tank/Pipe Monitor: Tank Manual Tank Gauging

Map ID
Direction
Distance
Elevation

MAP FINDINGS

Site

Database(s)

EDR ID Number
EPA ID Number

CENTRAL JERSEY GARAGE INC (Continued)

1000418501

Tank Id: TANK-9
Tank Number: E8
Tank Status: In-use
Tank Status Date: 11/26/2002
Install Date: 11/26/2002
Tank Contents: Unleaded Gasoline
Tank Size: 10000
Tank Compliance: Yes
Overfill: Yes
Compliance Monitoring?: Yes
Overfill Protection: Yes
Spill Containment: Yes
Tank Wellhead Protection: Not reported
Tank/Pipe Construction Type: Pipe Fiberglass-reinforced plastic
Tank/Pipe Construction Type: Tank Fiberglass-reinforced plastic
Tank/Pipe Monitor: Pipe Automatic line leak detector
Tank/Pipe Monitor: Pipe Interstitial
Tank/Pipe Monitor: Tank Interstitial

NJEMS:

Name: CENTRAL JERSEY GARAGE INC
Address: 1614 STELTON RD
City,State,Zip: PISCATAWAY TWP, NJ 08854
Site Id: 5388
Municipality: PISCATAWAY TWP
Municipality Name From Spatial Overlay: PISCATAWAY TWP
GNIS Civil Code For Municipality: 882167
Municipal Code (NJ-1040): 1217
X Coord: 514007
Y Coord: 620362
Coord System: NJ STATE PLANE (NAD83) - USFEET
Coord Type: GPS
Coord Orign: DEP-GIS
State Standard Numeric Code From Spatial Overlay: 1217
Unique Feature Number For Municipality From Spatial Overlay: 3402359010
Eleven Digit Hydrologic Unit Code From Spatial Overlay): 02030105120
Fourteen Digit Hydrologic Unit Code From Spatial Overlay: 02030105120110
Watershed Management Area Number From Spatial Overlay: 09
Watershed Management Area Name From Spatial Overlay: Lower Raritan, South River, and Lawrence
Water Region Code From Spatial Overlay: 2
Water Region Name From Spatial Overlay: Raritan
Sub Watershed Name From Overlay: Ambrose Brook (above/incl Lake Nelson)
Watershed Name From Spatial Overlay: Raritan R Lower (Lawrence to Millstone)

NJ Release:

Name: Not reported
Address: 1614 STELTON ROAD
City,State,Zip: PISCATAWAY TWP, NJ 08854
Facility Type: Commercial
Facility Phone: Not reported
Incident Date: 07/05/2018
Incident Time: Not reported
Trenton Dispatch Log Number: 685176
Case Number: 18-08-03-0932-03
Date Received: 08/03/2018
Nature of Incident: Not reported

Map ID
Direction
Distance
Elevation

MAP FINDINGS

Site

Database(s)

EDR ID Number
EPA ID Number

CENTRAL JERSEY GARAGE INC (Continued)

1000418501

Operator:	Not reported
Incident Type:	Groundwater Cont
Incident Location:	CITGO GAS STATION
Location:	Not reported
Other Location:	Not reported
Contact Name:	GARY HOUGH
Caller Name:	Not reported
Caller Title:	Not reported
Caller Address:	Not reported
Caller City,St,Zip:	Not reported
Caller Telephone:	Not reported
Substance(s):	Not reported
Substance Type:	Not reported
Substance Identity:	Not reported
CAS Number:	Not reported
A310 Letter:	Not reported
TCPA Chemical:	Not reported
Hazrds Material:	Not reported
COMU:	Not reported
Ref. Code:	Not reported
Amt Released:	Not reported
Contained:	Not reported
Release Type:	Not reported
Release VE:	Not reported
Injuries:	No
Public Exposure:	No
Facility Evacuation:	No
Police at Scene:	No
Firemen at Scene:	No
Contamination of:	Not reported
Receiving Water:	Not reported
Status at Spill:	Not reported
NJ Spill Date:	Not reported
NJ Spill Time:	Not reported
NJ Spill Name:	Not reported
NJ Spill Title:	Not reported
NJ Spill Phone:	Not reported
Other Date:	Not reported
Other Time:	Not reported
Other Name:	Not reported
Other Title:	Not reported
Other Telephone:	Not reported
Public Evacuation:	No
Assistance Requested:	Not reported
Wind Direction/Speed:	Not reported
Local Municipality Notified:	Not reported
Local Municipality Name:	Not reported
Local Municipality Title:	Not reported
Local Municipality Telephone:	Not reported
Local Municipality Date:	Not reported
Local Municipality Time:	Not reported
Incident Description:	Not reported
Incident Name:	Not reported
Incident Referred To:	Not reported
Incident Region:	Not reported
Incident Telephone:	Not reported
Incident Date:	Not reported

Map ID
Direction
Distance
Elevation

MAP FINDINGS

Site

Database(s)

EDR ID Number
EPA ID Number

CENTRAL JERSEY GARAGE INC (Continued)

1000418501

Incident time: Not reported
Incident ITM: Not reported
Comments: Not reported
Date A310 Letter Printed: Not reported
Date Local Authority Was Notified: Not reported
Date Updated: Not reported
Date Report Faxed to Local Authority: Not reported
Local Authority Notification Date: Not reported
Rep Receive Date: 08/03/2018
Reporter Type: Other
Reporter Name: REDACTED
Reporter Title: REDACTED
Reporter Org: REDACTED
Reporter Address: Not reported
Reporter City,St,Zip: Not reported
Reporter County: Not reported
Incident Status: Terminated
Incident Category Source: Other
Incident Source Name: HOUGH PETROLEUM
Incident Source Address: 340 FOURTH STREET
Incident Source Address 2: Not reported
Incident Source City,St,Zip: Ewing Twp, NJ 08638
Incident Source County: Mercer
DEP Requested: No
Confidential: Not reported
Notify Type: Not reported
Road Closed: Not reported
Direction: Not reported
Responsible Party: Not reported
Responsible Party Name: Not reported
Responsible Party Contact: Not reported
Responsible Party Title: Not reported
Responsible Party Phone: Not reported
Responsible Party Street: Not reported
Responsible Party County: Not reported
Responsible Party City,St,Zip: Not reported
Memo. Of Understanding: Not reported
Drill/trng Exercise: Not reported
Hazardous: Not reported

Name: 19 PETROLEUM STATION
Address: 1614 STELTON RD
City,State,Zip: PISCATAWAY, NJ
Facility Type: Commercial
Facility Phone: Not reported
Incident Date: 07/10/1995
Incident Time: 1900
Trenton Dispatch Log Number: 10566
Case Number: 95-7-10-1911-07
Date Received: 07/10/1995
Nature of Incident: Citizen
Operator: JIMS
Incident Type: Not reported
Incident Location: Not reported
Location: Facility
Other Location: Not reported
Contact Name: Not reported

Map ID
Direction
Distance
Elevation

MAP FINDINGS

Site

Database(s)

EDR ID Number
EPA ID Number

CENTRAL JERSEY GARAGE INC (Continued)

1000418501

Caller Name: REDACTED
Caller Title: Not reported
Caller Address: Not reported
Caller City,St,Zip: Not reported
Caller Telephone: Not reported
Substance(s): ODORS PETROLEUM
Substance Type: Gas
Substance Identity: Known
CAS Number: Not reported
A310 Letter: No
TCPA Chemical: No
Hazrds Material: No
COMU: 1217
Ref. Code: 005
Amt Released: UNKNOWN
Contained: No
Release Type: Terminated
Release VE: Not reported
Injuries: No
Public Exposure: Yes
Facility Evacuation: No
Police at Scene: No
Firemen at Scene: No
Contamination of: Air
Receiving Water: Not reported
Status at Spill: BULK TANKER DRIVER NOT CONFORMING TO STAGE 1 VAPOR RECOVERY PERMIT BY
NOT HOOKING UP VAPOR RECOVERY LINE FROM GROUND TANK TO TRAILER
NJ Spill Date: Not reported
NJ Spill Time: Not reported
NJ Spill Name: Not reported
NJ Spill Title: Not reported
NJ Spill Phone: Not reported
Other Date: Not reported
Other Time: Not reported
Other Name: Not reported
Other Title: Not reported
Other Telephone: Not reported
Public Evacuation: No
Assistance Requested: Yes
Wind Direction/Speed: Not reported
Local Municipality Notified: Not reported
Local Municipality Name: Not reported
Local Municipality Title: Not reported
Local Municipality Telephone: Not reported
Local Municipality Date: Not reported
Local Municipality Time: Not reported
Incident Description: Odors/Vapors
Incident Name: Not reported
Incident Referred To: OEP-AIR
Incident Region: Central
Incident Telephone: Faxed,Mailed
Incident Date: 07/10/1995
Incident time: Not reported
Incident ITM: B
Comments: Not reported
Date A310 Letter Printed: Not reported
Date Local Authority Was Notified: Not reported

Map ID
Direction
Distance
Elevation

MAP FINDINGS

Site

Database(s)

EDR ID Number
EPA ID Number

CENTRAL JERSEY GARAGE INC (Continued)

1000418501

Date Updated: Not reported
Date Report Faxed to Local Authority: Not reported
Local Authority Notification Date: Not reported
Rep Receive Date: Not reported
Reporter Type: Not reported
Reporter Name: Not reported
Reporter Title: Not reported
Reporter Org: Not reported
Reporter Address: Not reported
Reporter City,St,Zip: Not reported
Reporter County: Not reported
Incident Status: Not reported
Incident Category Source: Not reported
Incident Source Name: Not reported
Incident Source Address: Not reported
Incident Source Address 2: Not reported
Incident Source City,St,Zip: Not reported
Incident Source County: Not reported
DEP Requested: Not reported
Confidential: Not reported
Notify Type: Not reported
Road Closed: Not reported
Direction: Not reported
Responsible Party: Known
Responsible Party Name: AMER TRANSIT
Responsible Party Contact: T308ZL-XAH1364
Responsible Party Title: Not reported
Responsible Party Phone: Not reported
Responsible Party Street: 2535 RT 22
Responsible Party County: Not reported
Responsible Party City,St,Zip: SCOTCH PLAINS, NJ
Memo. Of Understanding: Not reported
Drill/trng Exercise: Not reported
Hazardous: Not reported

NJ SPILL:

Name: CENTRAL JERSEY GARAGE
Address: 1614 STELTON RD
City,State,Zip: PISCATAWAY, NJ
Trenton Dispatch Log Number: 29002
Case Number: 98-07-27-1508-54
Notify Type: Other
Date Received: 07/27/1998
Location: Other
Other Location: Not reported
Incident Date: 07/27/1998
Incident Time: 1430
A310 Letter: True
Ref. Code: 101
COMU: 1217
CAS Number: Not reported
Hazardous: Not reported
Incident Location: Not reported
Facility Type: Commercial
Facility Phone: Not reported
Substance(s): Not reported
Substance Type: Not reported

Map ID
Direction
Distance
Elevation

MAP FINDINGS

Site

Database(s)

EDR ID Number
EPA ID Number

CENTRAL JERSEY GARAGE INC (Continued)

1000418501

Substance Identity:	Not reported
TCPA Chemical:	Not reported
Hazrds Material:	Not reported
Amnt Released:	Not reported
Release VE:	Not reported
Contained:	Not reported
Release Type:	Not reported
Incident Desc:	Not reported
Status at Spill:	1 INCH OF FREE PRODUCT DISCOVERED IN MONITORING WELL. TANKS WILL BE REPLACED.
NJ Spill Date:	Not reported
NJ Spill Time:	Not reported
NJ Spill Name:	Not reported
NJ Spill Title:	Not reported
NJ Spill Phone:	Not reported
Other Date:	Not reported
Other Time:	Not reported
Other Name:	Not reported
Other Title:	Not reported
Other Phone:	Not reported
Injuries:	No
Public Exposure:	No
Road Closed:	No
Facility Evacuation:	No
Receiving Water:	Not reported
Public Evacuation:	No
Police at Scene:	No
Firemen at Scene:	No
Contamination of:	Land
Nature of Incident:	Not reported
Wind Direction/Speed:	0
Assistance Requested:	No
Memo. Of Understanding:	No
Drill/trng Exercise:	No
Operator:	KIM
Contact Name:	Not reported
Caller Name:	REDACTED
Caller Title:	Not reported
Caller Address:	Not reported
Caller City,St,Zip:	Not reported
Caller Phone:	Not reported
Responsible Party:	Known
Responsible Party Name:	CENTRAL JERSEY GARAG
Responsible Party Contact:	GLENN AXELORD
Responsible Party Title:	OWNER
Responsible Party Telephone:	732-457-0348
Responsible Party Street:	1614 STELTON RD
Responsible Party Municipality:	PISCATAWAY
Responsible Party State:	NJ
Responsible Party Zip:	Not reported
Responsible City,St,Zip:	PISCATAWAY, NJ
Responsible Party County:	MIDDLESEX
Local Municipality:	No
Local Municipality Name:	Not reported
Local Municipality Title:	Not reported
Local Municipality Phone:	Not reported
Local Municipality Date:	Not reported

Map ID
Direction
Distance
Elevation

MAP FINDINGS

Site

Database(s)

EDR ID Number
EPA ID Number

CENTRAL JERSEY GARAGE INC (Continued)

1000418501

Local Municipality Time: Not reported
Incident Name: Not reported
Incident Referred To: Not reported
Incident Region: Not reported
Incident Phone: Not reported
Incident Date: Not reported
Comments: Not reported
Date A310 Letter Printed: Not reported
Date Local Authority Was Notified: Not reported
Date Update: Not reported
Date Report Faxed to Local Authority: Not reported
Local Authority Notification Date: Not reported
Reporter Name: Not reported
Reporter Type: Not reported
Rep Received Date: Not reported
Reporter Title: Not reported
Reporter Orgzn: Not reported
Reporter Address: Not reported
Reporter City,St,Zip: Not reported
Reporter County: Not reported
Incident Type: Not reported
Incident Status: Not reported
Incident Source Category: Not reported
Incident Source Name: Not reported
Incident Source Address: Not reported
Incident Source Address 2: Not reported
Incident Source City,St,Zip: Not reported
Incident Source County: Not reported
DEP Requested: Not reported
Confidential: Not reported

RCRA NonGen / NLR:

Date form received by agency: 2007-01-01 00:00:00.0
Facility name: CENTRAL JERSEY GARAGE INC
Facility address: 1614 STELTON RD
PISCATAWAY, NJ 08854-5998
EPA ID: NJD011657681
Mailing address: STELTON RD
PISCATAWAY, NJ 08854
Contact: Not reported
Contact address: STELTON RD
PISCATAWAY, NJ 08854
Contact country: US
Contact telephone: Not reported
Contact email: Not reported
EPA Region: 02
Land type: Facility is not located on Indian land. Additional information is not known.
Classification: Non-Generator
Description: Handler: Non-Generators do not presently generate hazardous waste

Owner/Operator Summary:

Owner/operator name: Not reported
Owner/operator address: NOT REQUIRED
NOT REQUIRED, WY 99999
Owner/operator country: US
Owner/operator telephone: 212-555-1212

Map ID
Direction
Distance
Elevation

MAP FINDINGS

Site

Database(s)

EDR ID Number
EPA ID Number

CENTRAL JERSEY GARAGE INC (Continued)

1000418501

Owner/operator email: Not reported
Owner/operator fax: Not reported
Owner/operator extension: Not reported
Legal status: Private
Owner/Operator Type: Operator
Owner/Op start date: Not reported
Owner/Op end date: Not reported

Owner/operator name: Not reported
Owner/operator address: NOT REQUIRED
NOT REQUIRED, WY 99999

Owner/operator country: US
Owner/operator telephone: 212-555-1212
Owner/operator email: Not reported
Owner/operator fax: Not reported
Owner/operator extension: Not reported
Legal status: Private
Owner/Operator Type: Owner
Owner/Op start date: Not reported
Owner/Op end date: Not reported

Handler Activities Summary:

U.S. importer of hazardous waste: No
Mixed waste (haz. and radioactive): No
Recycler of hazardous waste: No
Transporter of hazardous waste: No
Treater, storer or disposer of HW: No
Underground injection activity: No
On-site burner exemption: No
Furnace exemption: No
Used oil fuel burner: No
Used oil processor: No
Used oil refiner: No
Used oil fuel marketer to burner: No
Used oil Specification marketer: No
Used oil transfer facility: No
Used oil transporter: No

Historical Generators:

Date form received by agency: 2006-01-01 00:00:00.0
Site name: CENTRAL JERSEY GARAGE INC
Classification: Not a generator, verified

Date form received by agency: 1984-10-26 00:00:00.0
Site name: CENTRAL JERSEY GARAGE INC
Classification: Large Quantity Generator

Hazardous Waste Summary:

. Waste code: D001
. Waste name: IGNITABLE WASTE

. Waste code: F017
. Waste name: Not Defined

Map ID
Direction
Distance
Elevation

MAP FINDINGS

Site

Database(s)

EDR ID Number
EPA ID Number

CENTRAL JERSEY GARAGE INC (Continued)

1000418501

Facility Has Received Notices of Violations:

Regulation violated: Not reported
Area of violation: Generators - General
Date violation determined: 1991-05-17 00:00:00.0
Date achieved compliance: 1991-06-06 00:00:00.0
Violation lead agency: State
Enforcement action: FOCUSED COMPLIANCE INSPECTION
Enforcement action date: 1991-05-17 00:00:00.0
Enf. disposition status: Not reported
Enf. disp. status date: Not reported
Enforcement lead agency: State
Proposed penalty amount: Not reported
Final penalty amount: Not reported
Paid penalty amount: Not reported

Evaluation Action Summary:

Evaluation date: 1991-05-17 00:00:00.0
Evaluation: WRITTEN INFORMAL
Area of violation: Generators - General
Date achieved compliance: 1991-06-06 00:00:00.0
Evaluation lead agency: State

US AIRS MINOR:

Envid: 1000418501
Region Code: 02
Programmatic ID: AIR 020000003402390047
Facility Registry ID: 110004146905
D and B Number: Not reported
Primary SIC Code: 3711
NAICS Code: 999999
Default Air Classification Code: MIN
Facility Type of Ownership Code: POF
Air CMS Category Code: Not reported
HPV Status: Not reported

AIRS:

Name: CENTRAL JERSEY GARAGE INC
Address: 1614 STELTON RD
City,State,Zip: PISCATAWAY TWP, NJ 08854
Emission Year: Not reported
Facility Number: A1818
NAICS Code: Not reported
Pollutant Name: Not reported
Tons/Year lbs/Year For Taps 1000 Tons/Year For CO2: Not reported
Tons/Season (5/1-9/30): Not reported
Lbs/Day Peak Ozone Season (6/1-8/31): Not reported
Lbs/Day Co-season (12/1-2/31): Not reported
Permit of Emission: PERMIT
X Coordinate: 514007
Y Coordinate: 620362
Coordinate Units: NJ State Plane (NAD83) - USFEET
Coordinate Type: GPS
Active Number: GEN020001
Active Type Description: (GP-004) Gasoline Dispensing
Document Status: Superseded (Archived)
Expiration Date: 10/21/2017

Map ID
Direction
Distance
Elevation

MAP FINDINGS

Site

Database(s)

EDR ID Number
EPA ID Number

CENTRAL JERSEY GARAGE INC (Continued)

1000418501

Active Flag: Y
NAICS Description: Not reported
TPY of Fugitive Emissions: Not reported
TPY of Non-Fugitive Emissions: Not reported
Ozone Season Non-Fugitives: Not reported
Ozone Season Fugitive: Not reported
May Sep Fugitive QTY: Not reported
May Sep Total QTY: Not reported

Name: CENTRAL JERSEY GARAGE INC
Address: 1614 STELTON RD
City,State,Zip: PISCATAWAY TWP, NJ 08854
Emission Year: Not reported
Facility Number: A1818
NAICS Code: Not reported
Pollutant Name: Not reported
Tons/Year lbs/Year For Taps 1000 Tons/Year For CO2: Not reported
Tons/Season (5/1-9/30): Not reported
Lbs/Day Peak Ozone Season (6/1-8/31): Not reported
Lbs/Day Co-season (12/1-2/31): Not reported
Permit of Emission: PERMIT
X Coordinate: 514007
Y Coordinate: 620362
Coordinate Units: NJ State Plane (NAD83) - USFEET
Coordinate Type: GPS
Active Number: GEN170001
Active Type Description: (GP-004A) Fuel Dispensing Facility
Document Status: Superseded (Archived)
Expiration Date: 05/15/2022
Active Flag: Y
NAICS Description: Not reported
TPY of Fugitive Emissions: Not reported
TPY of Non-Fugitive Emissions: Not reported
Ozone Season Non-Fugitives: Not reported
Ozone Season Fugitive: Not reported
May Sep Fugitive QTY: Not reported
May Sep Total QTY: Not reported

Name: CENTRAL JERSEY GARAGE INC
Address: 1614 STELTON RD
City,State,Zip: PISCATAWAY TWP, NJ 08854
Emission Year: Not reported
Facility Number: A1818
NAICS Code: Not reported
Pollutant Name: Not reported
Tons/Year lbs/Year For Taps 1000 Tons/Year For CO2: Not reported
Tons/Season (5/1-9/30): Not reported
Lbs/Day Peak Ozone Season (6/1-8/31): Not reported
Lbs/Day Co-season (12/1-2/31): Not reported
Permit of Emission: PERMIT
X Coordinate: 514007
Y Coordinate: 620362
Coordinate Units: NJ State Plane (NAD83) - USFEET
Coordinate Type: GPS
Active Number: GEN190001
Active Type Description: (GP-004B) Fuel Dispensing Facility - Phase 1 Only
Document Status: Approved

Map ID
Direction
Distance
Elevation

MAP FINDINGS

Site

Database(s)

EDR ID Number
EPA ID Number

CENTRAL JERSEY GARAGE INC (Continued)

1000418501

Expiration Date: 03/20/2024
Active Flag: Y
NAICS Description: Not reported
TPY of Fugitive Emissions: Not reported
TPY of Non-Fugitive Emissions: Not reported
Ozone Season Non-Fugitives: Not reported
Ozone Season Fugitive: Not reported
May Sep Fugitive QTY: Not reported
May Sep Total QTY: Not reported

Name: CENTRAL JERSEY GARAGE
Address: 1614 STELTON RD.
City,State,Zip: PISCATAWAY TWP, NJ 08854
Emission Year: Not reported
Facility Number: G1538
NAICS Code: Not reported
Pollutant Name: Not reported
Tons/Year lbs/Year For Taps 1000 Tons/Year For CO2: Not reported
Tons/Season (5/1-9/30): Not reported
Lbs/Day Peak Ozone Season (6/1-8/31): Not reported
Lbs/Day Co-season (12/1-2/31): Not reported
Permit of Emission: PERMIT
X Coordinate: 514007
Y Coordinate: 620362
Coordinate Units: NJ State Plane (NAD83) - USFEET
Coordinate Type: GPS
Active Number: PCP960002
Active Type Description: Construction of New Source
Document Status: Terminated
Expiration Date: 12/14/2001
Active Flag: N
NAICS Description: Not reported
TPY of Fugitive Emissions: Not reported
TPY of Non-Fugitive Emissions: Not reported
Ozone Season Non-Fugitives: Not reported
Ozone Season Fugitive: Not reported
May Sep Fugitive QTY: Not reported
May Sep Total QTY: Not reported

Name: CENTRAL JERSEY GARAGE INC
Address: 1614 STELTON RD
City,State,Zip: PISCATAWAY TWP, NJ 08854
Emission Year: Not reported
Facility Number: A1818
NAICS Code: Not reported
Pollutant Name: Not reported
Tons/Year lbs/Year For Taps 1000 Tons/Year For CO2: Not reported
Tons/Season (5/1-9/30): Not reported
Lbs/Day Peak Ozone Season (6/1-8/31): Not reported
Lbs/Day Co-season (12/1-2/31): Not reported
Permit of Emission: PERMIT
X Coordinate: 514007
Y Coordinate: 620362
Coordinate Units: NJ State Plane (NAD83) - USFEET
Coordinate Type: GPS
Active Number: PCP960002
Active Type Description: Construction of New Source

Map ID
Direction
Distance
Elevation

MAP FINDINGS

Site

Database(s)

EDR ID Number
EPA ID Number

CENTRAL JERSEY GARAGE INC (Continued)

1000418501

Document Status: Superseded (Archived)
Expiration Date: 12/04/2002
Active Flag: Y
NAICS Description: Not reported
TPY of Fugitive Emissions: Not reported
TPY of Non-Fugitive Emissions: Not reported
Ozone Season Non-Fugitives: Not reported
Ozone Season Fugitive: Not reported
May Sep Fugitive QTY: Not reported
May Sep Total QTY: Not reported

Name: CENTRAL JERSEY GARAGE
Address: 1614 STELTON RD.
City,State,Zip: PISCATAWAY TWP, NJ 08854
Emission Year: Not reported
Facility Number: G1538
NAICS Code: Not reported
Pollutant Name: Not reported
Tons/Year lbs/Year For Taps 1000 Tons/Year For CO2: Not reported
Tons/Season (5/1-9/30): Not reported
Lbs/Day Peak Ozone Season (6/1-8/31): Not reported
Lbs/Day Co-season (12/1-2/31): Not reported
Permit of Emission: PERMIT
X Coordinate: 514007
Y Coordinate: 620362
Coordinate Units: NJ State Plane (NAD83) - USFEET
Coordinate Type: GPS
Active Number: PCP960001
Active Type Description: Construction of New Source
Document Status: Terminated
Expiration Date: 12/14/2001
Active Flag: N
NAICS Description: Not reported
TPY of Fugitive Emissions: Not reported
TPY of Non-Fugitive Emissions: Not reported
Ozone Season Non-Fugitives: Not reported
Ozone Season Fugitive: Not reported
May Sep Fugitive QTY: Not reported
May Sep Total QTY: Not reported

Name: CENTRAL JERSEY GARAGE INC
Address: 1614 STELTON RD
City,State,Zip: PISCATAWAY TWP, NJ 08854
Emission Year: Not reported
Facility Number: A1818
NAICS Code: Not reported
Pollutant Name: Not reported
Tons/Year lbs/Year For Taps 1000 Tons/Year For CO2: Not reported
Tons/Season (5/1-9/30): Not reported
Lbs/Day Peak Ozone Season (6/1-8/31): Not reported
Lbs/Day Co-season (12/1-2/31): Not reported
Permit of Emission: PERMIT
X Coordinate: 514007
Y Coordinate: 620362
Coordinate Units: NJ State Plane (NAD83) - USFEET
Coordinate Type: GPS
Active Number: PCP960001

Map ID
Direction
Distance
Elevation

MAP FINDINGS

Site

Database(s)

EDR ID Number
EPA ID Number

CENTRAL JERSEY GARAGE INC (Continued)

1000418501

Active Type Description:	Construction of New Source
Document Status:	Superseded (Archived)
Expiration Date:	10/13/2002
Active Flag:	Y
NAICS Description:	Not reported
TPY of Fugitive Emissions:	Not reported
TPY of Non-Fugitive Emissions:	Not reported
Ozone Season Non-Fugitives:	Not reported
Ozone Season Fugitive:	Not reported
May Sep Fugitive QTY:	Not reported
May Sep Total QTY:	Not reported

NJ MANIFEST:

EPA Id:	NJX000279364
Mail Address:	Not reported
Mail City/State/Zip:	Not reported
Facility Phone:	9089851312
Emergency Phone:	Not reported
Contact:	GLENN AXELROD
Comments:	Not reported
SIC Code:	Not reported
County:	12
Municipal:	17
Previous EPA Id:	NJD011657681
Gen Flag:	X
Trans Flag:	Not reported
TSDf Flag:	Not reported
Name Change:	Not reported
Date Change:	000000

Manifest:

Manifest Number:	NJA4131886
EPA ID:	NJX000279364
Date Shipped:	06/16/2004
TSDf EPA ID:	NJD002454544
Transporter EPA ID:	NJD080631369
Transporter 2 EPA ID:	Not reported
Transporter 3 EPA ID:	Not reported
Transporter 4 EPA ID:	Not reported
Transporter 5 EPA ID:	Not reported
Transporter 6 EPA ID:	Not reported
Transporter 7 EPA ID:	Not reported
Transporter 8 EPA ID:	Not reported
Transporter 9 EPA ID:	Not reported
Transporter 10 EPA ID:	Not reported
Date Trans1 Transported Waste:	06/16/2004
Date Trans2 Transported Waste:	Not reported
Date Trans3 Transported Waste:	Not reported
Date Trans4 Transported Waste:	Not reported
Date Trans5 Transported Waste:	Not reported
Date Trans6 Transported Waste:	Not reported
Date Trans7 Transported Waste:	Not reported
Date Trans8 Transported Waste:	Not reported
Date Trans9 Transported Waste:	Not reported
Date Trans10 Transported Waste:	Not reported
Date TSDf Received Waste:	06/21/2004
TSDf EPA Facility Name:	Not reported

Map ID
Direction
Distance
Elevation

MAP FINDINGS

Site

Database(s)

EDR ID Number
EPA ID Number

CENTRAL JERSEY GARAGE INC (Continued)

1000418501

QTY Units: Not reported
Transporter SEQ ID: Not reported
Transporter-1 Date: Not reported
Waste SEQ ID: Not reported
Waste Type Code 2: Not reported
Waste Type Code 3: Not reported
Waste Type Code 4: Not reported
Waste Type Code 5: Not reported
Waste Type Code 6: Not reported
Date Accepted: Not reported
Manifest Discrepancy Type: Not reported
Data Entry Number: 07020421
Was Load Rejected: No
Reason Load Was Rejected: Not reported

Q97
SSE
1/2-1
0.544 mi.
2874 ft.

26 REED STREET
26 REED ST
EDISON TOWNSHIP, NJ
Site 2 of 2 in cluster Q

NJ HWS RE-EVAL **S108027564**
N/A

Relative:
Lower
Actual:
96 ft.

HWS RE-EVAL:
Facility Status: No Confirmed Contamination Data. No Action Required.
PI Number: **G000010159**
Category: Homeowner

98
ESE
1/2-1
0.545 mi.
2880 ft.

GIANQUINTO ASSOC INC
324 CENTRAL AVE
EDISON TWP, NJ 08817

NJ SHWS **U000361130**
NJ HIST HWS **N/A**
NJ UST

Relative:
Lower
Actual:
97 ft.

SHWS:
Name: GIANQUINTO ASSOC INC
Address: 324 CENTRAL AVE
City,State,Zip: EDISON TWP, NJ
Site ID: 47002
Status: Closed
Home Owner: No
PI Number: 011559

Detail As Of April 2012:
X Coord Site: Not reported
X Coord PI: Not reported
Y Coord Site: Not reported
Y Coord PI: Not reported

HIST SHWS:
Case Status: **Active**
Status Date: 1/31/2000
Case ID: 011559
Contact: Bureau of Field Operations - Southern
Sub Section Label: A: Sites with On-Site Sources of Contamination
Site Municipality: 1205

Map ID
Direction
Distance
Elevation

MAP FINDINGS

Site

Database(s)

EDR ID Number
EPA ID Number

GIANQUINTO ASSOC INC (Continued)

U000361130

Remedial Level Code: C1
Classification exception area dt: None
Classification exception area dt: Not reported
Deed Notice Status: None
Deed Notice Date: Not reported
Engineering Control Status: None
Engineering Control Date: Not reported
National Priorities List Status: Not reported
National Priorities List Date: Not reported
X Coordinate: 518656
Y Coordinate: 614908
Coordinate System: NJ State Plane (NAD83) - USFEET

UST:

Facility ID: 011559

Contact:

Owner Name: Not Identified Not Identified
Organization: Not Identified
Contact Type(UST Reg): Facility Operator
Contact Address (UST Reg): Not reported
Contact Address 2 (UST Reg): Not reported
Contact City,St,Zip (UST Reg): Not reported

Owner Name: ANDY VAN MIDDLEWORTH
Organization: GIANQUINTO ASSOC
Contact Type(UST Reg): Tank Owner
Contact Address (UST Reg): 442 RT 22 W
Contact Address 2 (UST Reg): Not reported
Contact City,St,Zip (UST Reg): White Horse Station, NJ 08889

Tanks:

Tank Id: TANK-1
Tank Number: 00C1
Tank Status: Removed
Tank Status Date: 11/03/1999
Install Date: 01/01/1961
Tank Contents: Heating Oil (No. 2)
Tank Size: 1000
Tank Compliance: No
Overfill: Yes
Compliance Monitoring?: No
Overfill Protection: Yes
Spill Containment: No
Tank Wellhead Protection: Not reported
Tank/Pipe Construction Type: Pipe Bare steel
Tank/Pipe Construction Type: Tank Bare steel
Tank/Pipe Monitor: Pipe None
Tank/Pipe Monitor: Tank None

Tank Id: TANK-2
Tank Number: 00E2
Tank Status: Removed
Tank Status Date: 11/03/1999

Map ID
Direction
Distance
Elevation

MAP FINDINGS

Site

Database(s)

EDR ID Number
EPA ID Number

GIANQUINTO ASSOC INC (Continued)

U000361130

Install Date: 01/01/1979
Tank Contents: Heating Oil (No. 2)
Tank Size: 8000
Tank Compliance: No
Overfill: Yes
Compliance Monitoring?: No
Overfill Protection: Yes
Spill Containment: No
Tank Wellhead Protection: Not reported
Tank/Pipe Construction Type: Tank Bare steel
Tank/Pipe Construction Type: Pipe Bare steel
Tank/Pipe Monitor: Pipe None
Tank/Pipe Monitor: Tank None

99
WNW
1/2-1
0.547 mi.
2890 ft.

DIAMOND POWER SPECIALTY COMPANY
140 ETHEL RD W
PISCATAWAY TWP, NJ

NJ SHWS S109309390
N/A

Relative:
Lower
Actual:
95 ft.

SHWS:
Name: DIAMOND POWER SPECIALTY COMPANY
Address: 140 ETHEL RD W
City,State,Zip: PISCATAWAY TWP, NJ
Site ID: 76293
Status: Closed
Home Owner: No
PI Number: G000002968

Detail As Of April 2012:
X Coord Site: Not reported
X Coord PI: Not reported
Y Coord Site: Not reported
Y Coord PI: Not reported

P100
SSE
1/2-1
0.547 mi.
2890 ft.

8 LENOX STREET
8 LENOX ST
EDISON, NJ 08817
Site 3 of 3 in cluster P

NJ SHWS S111262473
NJ NJEMS N/A
NJ Release

Relative:
Lower
Actual:
91 ft.

SHWS:
Name: 8 LENOX STREET
Address: 8 LENOX ST
City,State,Zip: EDISON TWP, NJ
Site ID: 448832
Status: Closed
Home Owner: Yes
PI Number: 564357

Detail As Of April 2012:
X Coord Site: Not reported
X Coord PI: Not reported
Y Coord Site: Not reported
Y Coord PI: Not reported

Map ID
Direction
Distance
Elevation

MAP FINDINGS

Site

Database(s)

EDR ID Number
EPA ID Number

8 LENOX STREET (Continued)

S111262473

NJEMS:

Name:	8 LENOX STREET
Address:	8 LENOX ST
City,State,Zip:	EDISON, NJ 08817
Site Id:	448832
Municipality:	EDISON TWP
Municipality Name From Spatial Overlay:	EDISON TWP
GNIS Civil Code For Municipality:	882166
Municipal Code (NJ-1040):	1205
X Coord:	516804
Y Coord:	613109
Coord System:	NJ STATE PLANE (NAD83) - USFEET
Coord Type:	Exact Address Match
Coord Origin:	DEP-GIS
State Standard Numeric Code From Spatial Overlay:	1205
Unique Feature Number For Municipality From Spatial Overlay:	3402320230
Eleven Digit Hydrologic Unit Code From Spatial Overlay:	02030105120
Fourteen Digit Hydrologic Unit Code From Spatial Overlay:	02030105120170
Watershed Management Area Number From Spatial Overlay:	09
Watershed Management Area Name From Spatial Overlay:	Lower Raritan, South River, and Lawrence
Water Region Code From Spatial Overlay:	2
Water Region Name From Spatial Overlay:	Raritan
Sub Watershed Name From Overlay:	Raritan R Lwr (Lawrence Bk to Mile Run)
Watershed Name From Spatial Overlay:	Raritan R Lower (Lawrence to Millstone)

NJ Release:

Name:	Not reported
Address:	8 LENOX ST
City,State,Zip:	EDISON TWP, NJ 08817
Facility Type:	Residential
Facility Phone:	Not reported
Incident Date:	07/11/2011
Incident Time:	Not reported
Trenton Dispatch Log Number:	393324
Case Number:	11-07-11-1413-02
Date Received:	07/11/2011
Nature of Incident:	Not reported
Operator:	Not reported
Incident Type:	Underground Storage Tank
Incident Location:	RESIDENCE
Location:	Not reported
Other Location:	Not reported
Contact Name:	DARREN LEE
Caller Name:	Not reported
Caller Title:	Not reported
Caller Address:	Not reported
Caller City,St,Zip:	Not reported
Caller Telephone:	Not reported
Substance(s):	Not reported
Substance Type:	Not reported
Substance Identity:	Not reported
CAS Number:	Not reported
A310 Letter:	Not reported
TCPA Chemical:	Not reported
Hazrds Material:	Not reported
COMU:	Not reported

Map ID
Direction
Distance
Elevation

MAP FINDINGS

Site

Database(s)

EDR ID Number
EPA ID Number

8 LENOX STREET (Continued)

S111262473

Ref. Code:	Not reported
Amt Released:	Not reported
Contained:	Not reported
Release Type:	Not reported
Release VE:	Not reported
Injuries:	No
Public Exposure:	No
Facility Evacuation:	No
Police at Scene:	No
Firemen at Scene:	No
Contamination of:	Not reported
Receiving Water:	Not reported
Status at Spill:	Not reported
NJ Spill Date:	Not reported
NJ Spill Time:	Not reported
NJ Spill Name:	Not reported
NJ Spill Title:	Not reported
NJ Spill Phone:	Not reported
Other Date:	Not reported
Other Time:	Not reported
Other Name:	Not reported
Other Title:	Not reported
Other Telephone:	Not reported
Public Evacuation:	No
Assistance Requested:	Not reported
Wind Direction/Speed:	Not reported
Local Municipality Notified:	Not reported
Local Municipality Name:	Not reported
Local Municipality Title:	Not reported
Local Municipality Telephone:	Not reported
Local Municipality Date:	Not reported
Local Municipality Time:	Not reported
Incident Description:	Not reported
Incident Name:	Not reported
Incident Referred To:	Not reported
Incident Region:	Not reported
Incident Telephone:	Not reported
Incident Date:	Not reported
Incident time:	Not reported
Incident ITM:	Not reported
Comments:	Not reported
Date A310 Letter Printed:	Not reported
Date Local Authority Was Notified:	Not reported
Date Updated:	Not reported
Date Report Faxed to Local Authority:	Not reported
Local Authority Notification Date:	Not reported
Rep Receive Date:	07/11/2011
Reporter Type:	Other
Reporter Name:	REDACTED
Reporter Title:	REDACTED
Reporter Org:	REDACTED
Reporter Address:	Not reported
Reporter City,St,Zip:	Not reported
Reporter County:	Not reported
Incident Status:	Terminated
Incident Category Source:	Other
Incident Source Name:	DARREN LEE

Map ID
 Direction
 Distance
 Elevation

MAP FINDINGS

Site

Database(s)

EDR ID Number
 EPA ID Number

8 LENOX STREET (Continued)

S111262473

Incident Source Address: 3028 EDWARD STEC BLVD
 Incident Source Address 2: Not reported
 Incident Source City,St,Zip: Edison Twp, NJ 08837
 Incident Source County: Middlesex
 DEP Requested: No
 Confidential: Not reported
 Notify Type: Not reported
 Road Closed: Not reported
 Direction: Not reported
 Responsible Party: Not reported
 Responsible Party Name: Not reported
 Responsible Party Contact: Not reported
 Responsible Party Title: Not reported
 Responsible Party Phone: Not reported
 Responsible Party Street: Not reported
 Responsible Party County: Not reported
 Responsible Party City,St,Zip: Not reported
 Memo. Of Understanding: Not reported
 Drill/trng Exercise: Not reported
 Hazardous: Not reported

S101
SSE
 1/2-1
 0.550 mi.
 2903 ft.

BOND, ROBERT C & JILL C
19 PRESCOTT ST
EDISON, NJ 08817
Site 2 of 2 in cluster S

NJ SHWS 1010432174
NJ NJEMS N/A
FINDS

Relative:
Lower
Actual:
85 ft.

SHWS:
 Name: 19 PRESCOTT STREET
 Address: 19 PRESCOTT ST
 City,State,Zip: EDISON TWP, NJ
 Site ID: 80300
 Status: Closed
 Home Owner: No
 PI Number: G000042962

Detail As Of April 2012:
 X Coord Site: Not reported
 X Coord PI: Not reported
 Y Coord Site: Not reported
 Y Coord PI: Not reported

NJEMS:
 Name: 19 PRESCOTT STREET
 Address: 19 PRESCOTT ST
 City,State,Zip: EDISON TWP, NJ 08819
 Site Id: 80300
 Municipality: EDISON TWP
 Municipality Name From Spatial Overlay: EDISON TWP
 GNIS Civil Code For Municipality: 882166
 Municipal Code (NJ-1040): 1205
 X Coord: 516345
 Y Coord: 612876
 Coord System: NJ STATE PLANE (NAD83) - USFEET
 Coord Type: Exact Address Match
 Coord Orign: DEP-GIS
 State Standard Numeric Code From Spatial Overlay: 1205
 Unique Feature Number For Municipality From Spatial Overlay: 3402320230

Map ID
 Direction
 Distance
 Elevation

MAP FINDINGS

Site

Database(s)

EDR ID Number
 EPA ID Number

BOND, ROBERT C & JILL C (Continued)

1010432174

Eleven Digit Hydrologic Unit Code From Spatial Overlay):	02030105120
Fourteen Digit Hydrologic Unit Code From Spatial Overlay:	02030105120170
Watershed Management Area Number From Spatial Overlay:	09
Watershed Management Area Name From Spatial Overlay:	Lower Raritan, South River, and Lawrence
Water Region Code From Spatial Overlay:	2
Water Region Name From Spatial Overlay:	Raritan
Sub Watershed Name From Overlay:	Raritan R Lwr (Lawrence Bk to Mile Run)
Watershed Name From Spatial Overlay:	Raritan R Lower (Lawrence to Millstone)

FINDS:

Registry ID:	110031688252
Facility URL:	http://ofmpub.epa.gov/enviro/fii_query_detail.disp_program_facility?p_registry_id=110031688252

Environmental Interest/Information System:

NJ-NJEMS (New Jersey - New Jersey Environmental Management System).
 The Department of Environmental Protection (NJDEP) manages large databases of environmental information in this integrated system.

[Click this hyperlink](#) while viewing on your computer to access additional FINDS: detail in the EDR Site Report.

102
ENE
1/2-1
0.583 mi.
3076 ft.

EDISON WAREHOUSE
35 BRUNSWICK AVE
EDISON TWP, NJ

NJ SHWS **S108262572**
NJ Release **N/A**

Relative:
Higher
Actual:
100 ft.

SHWS:	
Name:	EDISON WAREHOUSE
Address:	35 BRUNSWICK AVE
City,State,Zip:	EDISON TWP, NJ
Site ID:	38780
Status:	Closed
Home Owner:	No
PI Number:	032010

Detail As Of April 2012:

X Coord Site:	Not reported
X Coord PI:	Not reported
Y Coord Site:	Not reported
Y Coord PI:	Not reported

NJ Release:

Name:	Not reported
Address:	35 BRUNSWICK AVE
City,State,Zip:	EDISON TWP, NJ
Facility Type:	Commercial
Facility Phone:	Not reported
Incident Date:	09/07/2006
Incident Time:	Not reported
Trenton Dispatch Log Number:	203533
Case Number:	06-09-08-1217-25
Date Received:	09/08/2006
Nature of Incident:	Not reported
Operator:	Not reported
Incident Type:	Underground Storage Tank
Incident Location:	A&P WAREHOUSE
Location:	Not reported

Map ID
Direction
Distance
Elevation

MAP FINDINGS

Site

Database(s)

EDR ID Number
EPA ID Number

EDISON WAREHOUSE (Continued)

S108262572

Other Location:	Not reported
Contact Name:	Not reported
Caller Name:	Not reported
Caller Title:	Not reported
Caller Address:	Not reported
Caller City,St,Zip:	Not reported
Caller Telephone:	Not reported
Substance(s):	Not reported
Substance Type:	Not reported
Substance Identity:	Not reported
CAS Number:	Not reported
A310 Letter:	Not reported
TCPA Chemical:	Not reported
Hazrds Material:	Not reported
COMU:	Not reported
Ref. Code:	Not reported
Amt Released:	Not reported
Contained:	Not reported
Release Type:	Not reported
Release VE:	Not reported
Injuries:	No
Public Exposure:	No
Facility Evacuation:	No
Police at Scene:	No
Firemen at Scene:	No
Contamination of:	Not reported
Receiving Water:	Not reported
Status at Spill:	Not reported
NJ Spill Date:	Not reported
NJ Spill Time:	Not reported
NJ Spill Name:	Not reported
NJ Spill Title:	Not reported
NJ Spill Phone:	Not reported
Other Date:	Not reported
Other Time:	Not reported
Other Name:	Not reported
Other Title:	Not reported
Other Telephone:	Not reported
Public Evacuation:	No
Assistance Requested:	Not reported
Wind Direction/Speed:	Not reported
Local Municipality Notified:	Not reported
Local Municipality Name:	Not reported
Local Municipality Title:	Not reported
Local Municipality Telephone:	Not reported
Local Municipality Date:	Not reported
Local Municipality Time:	Not reported
Incident Description:	Not reported
Incident Name:	Not reported
Incident Referred To:	Not reported
Incident Region:	Not reported
Incident Telephone:	Not reported
Incident Date:	Not reported
Incident time:	Not reported
Incident ITM:	Not reported
Comments:	Not reported
Date A310 Letter Printed:	Not reported

Map ID
Direction
Distance
Elevation

MAP FINDINGS

Site

Database(s)

EDR ID Number
EPA ID Number

EDISON WAREHOUSE (Continued)

S108262572

Date Local Authority Was Notified: Not reported
Date Updated: Not reported
Date Report Faxed to Local Authority: Not reported
Local Authority Notification Date: Not reported
Rep Receive Date: 09/08/2006
Reporter Type: Other
Reporter Name: REDACTED
Reporter Title: REDACTED
Reporter Org: REDACTED
Reporter Address: Not reported
Reporter City,St,Zip: Not reported
Reporter County: Not reported
Incident Status: Terminated
Incident Category Source: Other
Incident Source Name: A&P
Incident Source Address: 2 PARAGON DR
Incident Source Address 2: Not reported
Incident Source City,St,Zip: Montvale Boro, NJ
Incident Source County: Bergen
DEP Requested: No
Confidential: Not reported
Notify Type: Not reported
Road Closed: No
Direction: Not reported
Responsible Party: Not reported
Responsible Party Name: Not reported
Responsible Party Contact: Not reported
Responsible Party Title: Not reported
Responsible Party Phone: Not reported
Responsible Party Street: Not reported
Responsible Party County: Not reported
Responsible Party City,St,Zip: Not reported
Memo. Of Understanding: Not reported
Drill/trng Exercise: Not reported
Hazardous: Not reported

T103
NNW
1/2-1
0.588 mi.
3106 ft.

**KINDER KASTLE AT PISCATAWAY
1603 1607 STELTON RD
PISCATAWAY TWP, NJ**

**NJ SHWS S125900512
N/A**

Site 1 of 5 in cluster T

**Relative:
Lower
Actual:
79 ft.**

SHWS:
Name: KINDER KASTLE AT PISCATAWAY
Address: 1603 1607 STELTON RD
City,State,Zip: PISCATAWAY TWP, NJ
Site ID: 503614
Status: Active
Home Owner: No
PI Number: 838152

Detail As Of April 2012:

X Coord Site: Not reported
X Coord PI: Not reported
Y Coord Site: Not reported
Y Coord PI: Not reported

MAP FINDINGS

Map ID
Direction
Distance
Elevation

Site

Database(s)

EDR ID Number
EPA ID Number

104
SW
1/2-1
0.592 mi.
3124 ft.

45 KILMER INC
43 KILMER RD
EDISON TWP, NJ 08817

NJ SHWS
NJ HIST LUST
NJ UST

U002157586
N/A

Relative:
Lower
Actual:
76 ft.

SHWS:
Name: 45 KILMER INC
Address: 45 KILMER RD
City,State,Zip: EDISON TWP, NJ
Site ID: 32483
Status: Closed
Home Owner: No
PI Number: 026564

Detail As Of April 2012:
X Coord Site: Not reported
X Coord PI: Not reported
Y Coord Site: Not reported
Y Coord PI: Not reported

Name: SMITH & SOLOMON DRIVING SCHOOL
Address: 45 KILMER RD
City,State,Zip: EDISON TWP, NJ
Site ID: 26429
Status: Closed
Home Owner: No
PI Number: 194239

Detail As Of April 2012:
X Coord Site: Not reported
X Coord PI: Not reported
Y Coord Site: Not reported
Y Coord PI: Not reported

LUST HIST:
Case ID: 94-03-10-1655
Lead Program Assigned: Bureau of Underground Storage Tanks
Facility Status: Site Issued Letter of No Further Action for Area(s) Of Concern
UST ID: 0265647
TMS Number: C94-0442
Remedial Level: Site has more than 1 area of concern or more than 1 media of concern.
Case Manager: David Rubin
Facility Phone: (609) 633-1284
No Further Action: 4/7/1995 0:00:00
RAW Approved: Not reported
CEA: Not reported
Date CEA Lifted: Not reported
Dead Notice: Not reported

UST:
Facility ID: 026564

Contact:
Owner Name: ERIC SMITH
Organization: 45 KILMER INC
Contact Type(UST Reg): Facility Operator
Contact Address (UST Reg): 130 SUNRISE AVE - UNIT 315
Contact Address 2 (UST Reg): Not reported

Map ID
Direction
Distance
Elevation

MAP FINDINGS

Site

Database(s)

EDR ID Number
EPA ID Number

45 KILMER INC (Continued)

U002157586

Conact City,St,Zip (UST Reg): PALM BEACH, FL 334803957

Owner Name: ERIC SMITH
Organization: 45 KILMER INC
Contact Type(UST Reg): Tank Owner
Contact Address (UST Reg): 130 SUNRISE AVE - UNIT 315
Contact Address 2 (UST Reg): Not reported
Conact City,St,Zip (UST Reg): PALM BEACH, FL 334803957

Tanks:

Tank Id: TANK-46968
Tank Number: E001
Tank Status: Removed
Tank Status Date: 07/23/2014
Install Date: 01/01/1944
Tank Contents: Waste Oil
Tank Size: 550
Tank Compliance: No
Overfill: Not reported
Compliance Monitoring?: No
Overfill Protection: Not reported
Spill Containment: Not reported
Tank Wellhead Protection: Not reported
Tank/Pipe Construction Type: Tank Bare steel
Tank/Pipe Construction Type: Pipe Bare steel
Tank/Pipe Monitor: Pipe None
Tank/Pipe Monitor: Tank None

105
SE
1/2-1
0.593 mi.
3130 ft.

341 PLAINFIELD AVENUE
341 PLAINFIELD AVE
EDISON TWP, NJ 08819

NJ SHWS 1010430496
NJ NJEMS N/A
FINDS

Relative:
Higher
Actual:
102 ft.

SHWS:
Name: 341 PLAINFIELD AVENUE
Address: 341 PLAINFIELD AVE
City,State,Zip: EDISON TWP, NJ
Site ID: 77980
Status: Closed
Home Owner: No
PI Number: G000024388

Detail As Of April 2012:

X Coord Site: Not reported
X Coord PI: Not reported
Y Coord Site: Not reported
Y Coord PI: Not reported

NJEMS:

Name: 341 PLAINFIELD AVENUE
Address: 341 PLAINFIELD AVE
City,State,Zip: EDISON TWP, NJ 08819
Site Id: 77980
Municipality: EDISON TWP
Municipality Name From Spatial Overlay: EDISON TWP

Map ID
 Direction
 Distance
 Elevation

MAP FINDINGS

Site

Database(s)

EDR ID Number
 EPA ID Number

341 PLAINFIELD AVENUE (Continued)

1010430496

GNIS Civil Code For Municipality:	882166
Municipal Code (NJ-1040):	1205
X Coord:	517890
Y Coord:	613481
Coord System:	NJ STATE PLANE (NAD83) - USFEET
Coord Type:	Exact Address Match
Coord Orign:	DEP-GIS
State Standard Numeric Code From Spatial Overlay:	1205
Unique Feature Number For Municipality From Spatial Overlay:	3402320230
Eleven Digit Hydrologic Unit Code From Spatial Overlay):	02030105120
Fourteen Digit Hydrologic Unit Code From Spatial Overlay:	02030105120170
Watershed Management Area Number From Spatial Overlay:	09
Watershed Management Area Name From Spatial Overlay:	Lower Raritan, South River, and Lawrence
Water Region Code From Spatial Overlay:	2
Water Region Name From Spatial Overlay:	Raritan
Sub Watershed Name From Overlay:	Raritan R Lwr (Lawrence Bk to Mile Run)
Watershed Name From Spatial Overlay:	Raritan R Lower (Lawrence to Millstone)

FINDS:

Registry ID: 110031678290
 Facility URL: http://ofmpub.epa.gov/enviro/fii_query_detail.disp_program_facility?p_registry_id=110031678290

Environmental Interest/Information System:

NJ-NJEMS (New Jersey - New Jersey Environmental Management System).
 The Department of Environmental Protection (NJDEP) manages large databases of environmental information in this integrated system.

[Click this hyperlink](#) while viewing on your computer to access additional FINDS: detail in the EDR Site Report.

**T106
 NNW
 1/2-1
 0.609 mi.
 3217 ft.**

**KINDER KASTLE AT PISCATAWAY
 1603-1613 STELTON RD
 PISCATAWAY TWP, NJ**

**NJ SHWS S125905993
 N/A**

Site 2 of 5 in cluster T

**Relative:
 Lower
 Actual:
 81 ft.**

SHWS:
 Name: KINDER KASTLE AT PISCATAWAY
 Address: 1603-1613 STELTON RD
 City,State,Zip: PISCATAWAY TWP, NJ
 Site ID: Not reported
 Status: Active
 Home Owner: Not reported
 PI Number: 811117

Detail As Of April 2012:

X Coord Site: Not reported
 X Coord PI: Not reported
 Y Coord Site: Not reported
 Y Coord PI: Not reported

MAP FINDINGS

Map ID
Direction
Distance
Elevation

Site

Database(s)

EDR ID Number
EPA ID Number

107
ESE
1/2-1
0.617 mi.
3259 ft.

48 CHESTNUT ST
EDISON TWP, NJ 08817

NJ SHWS S107571530
NJ Release N/A

Relative:
Higher
Actual:
99 ft.

SHWS:
Name: 48 CHESTNUT STREET
Address: 48 CHESTNUT ST
City,State,Zip: EDISON TWP, NJ
Site ID: 215848
Status: Closed
Home Owner: Yes
PI Number: 282002

Detail As Of April 2012:

X Coord Site: Not reported
X Coord PI: Not reported
Y Coord Site: Not reported
Y Coord PI: Not reported

NJ Release:

Name: Not reported
Address: 48 CHESTNUT ST
City,State,Zip: EDISON TWP, NJ 08817
Facility Type: Residential
Facility Phone: Not reported
Incident Date: 12/19/2005
Incident Time: Not reported
Trenton Dispatch Log Number: 170666
Case Number: 05-12-19-1304-03
Date Received: 12/19/2005
Nature of Incident: Not reported
Operator: Not reported
Incident Type: Underground Storage Tank
Incident Location: RESIDENCE
Location: Not reported
Other Location: Not reported
Contact Name: ALBERT ROBERTSON
Caller Name: Not reported
Caller Title: Not reported
Caller Address: Not reported
Caller City,St,Zip: Not reported
Caller Telephone: Not reported
Substance(s): Not reported
Substance Type: Not reported
Substance Identity: Not reported
CAS Number: Not reported
A310 Letter: Not reported
TCPA Chemical: Not reported
Hazrds Material: Not reported
COMU: Not reported
Ref. Code: Not reported
Amt Released: Not reported
Contained: Not reported
Release Type: Not reported
Release VE: Not reported
Injuries: No
Public Exposure: No

Map ID
Direction
Distance
Elevation

MAP FINDINGS

Site

Database(s)

EDR ID Number
EPA ID Number

(Continued)

S107571530

Facility Evacuation:	No
Police at Scene:	No
Firemen at Scene:	No
Contamination of:	Not reported
Receiving Water:	Not reported
Status at Spill:	Not reported
NJ Spill Date:	Not reported
NJ Spill Time:	Not reported
NJ Spill Name:	Not reported
NJ Spill Title:	Not reported
NJ Spill Phone:	Not reported
Other Date:	Not reported
Other Time:	Not reported
Other Name:	Not reported
Other Title:	Not reported
Other Telephone:	Not reported
Public Evacuation:	No
Assistance Requested:	Not reported
Wind Direction/Speed:	Not reported
Local Municipality Notified:	Not reported
Local Municipality Name:	Not reported
Local Municipality Title:	Not reported
Local Municipality Telephone:	Not reported
Local Municipality Date:	Not reported
Local Municipality Time:	Not reported
Incident Description:	Not reported
Incident Name:	Not reported
Incident Referred To:	Not reported
Incident Region:	Not reported
Incident Telephone:	Not reported
Incident Date:	Not reported
Incident time:	Not reported
Incident ITM:	Not reported
Comments:	Not reported
Date A310 Letter Printed:	Not reported
Date Local Authority Was Notified:	Not reported
Date Updated:	Not reported
Date Report Faxed to Local Authority:	Not reported
Local Authority Notification Date:	Not reported
Rep Receive Date:	12/19/2005
Reporter Type:	Other
Reporter Name:	REDACTED
Reporter Title:	REDACTED
Reporter Org:	REDACTED
Reporter Address:	Not reported
Reporter City,St,Zip:	Not reported
Reporter County:	Not reported
Incident Status:	Terminated
Incident Category Source:	Other
Incident Source Name:	ALBERT ROBERSTON
Incident Source Address:	48 CHESTNUT ST
Incident Source Address 2:	Not reported
Incident Source City,St,Zip:	Edison Twp, NJ 08817
Incident Source County:	Middlesex
DEP Requested:	No
Confidential:	Not reported
Notify Type:	Not reported

Map ID
 Direction
 Distance
 Elevation

MAP FINDINGS

Site

Database(s)

EDR ID Number
 EPA ID Number

(Continued)

S107571530

Road Closed:	No
Direction:	Not reported
Responsible Party:	Not reported
Responsible Party Name:	Not reported
Responsible Party Contact:	Not reported
Responsible Party Title:	Not reported
Responsible Party Phone:	Not reported
Responsible Party Street:	Not reported
Responsible Party County:	Not reported
Responsible Party City,St,Zip:	Not reported
Memo. Of Understanding:	Not reported
Drill/trng Exercise:	Not reported
Hazardous:	Not reported

108
ENE
1/2-1
0.620 mi.
3274 ft.

DAVIS STANDARD CORP
38 BRUNSWICK AVE
EDISON TWP, NJ

NJ SHWS S107586235
N/A

Relative:
Higher
Actual:
99 ft.

SHWS:	
Name:	DAVIS STANDARD CORP
Address:	38 BRUNSWICK AVE
City,State,Zip:	EDISON TWP, NJ
Site ID:	6003
Status:	Closed
Home Owner:	No
PI Number:	G000036977

Detail As Of April 2012:	
X Coord Site:	Not reported
X Coord PI:	Not reported
Y Coord Site:	Not reported
Y Coord PI:	Not reported

T109
NNW
1/2-1
0.628 mi.
3315 ft.

SUN RAY CLEANERS
1518 STELTON RD
PISCATAWAY TWP, NJ

NJ SHWS S125908960
N/A

Relative:
Lower
Actual:
81 ft.

SHWS:	
Name:	SUN RAY CLEANERS
Address:	1518 STELTON RD
City,State,Zip:	PISCATAWAY TWP, NJ
Site ID:	Not reported
Status:	Active
Home Owner:	Not reported
PI Number:	002951

Detail As Of April 2012:	
X Coord Site:	Not reported
X Coord PI:	Not reported
Y Coord Site:	Not reported
Y Coord PI:	Not reported

Map ID
Direction
Distance
Elevation

MAP FINDINGS

Site

Database(s)

EDR ID Number
EPA ID Number

T110
NNW
1/2-1
0.629 mi.
3320 ft.

SUNSHINE FOOD
1514 STELTON RD
PISCATAWAY TWP, NJ 08854

Site 4 of 5 in cluster T

NJ SHWS S108255418
NJ VCP N/A
NJ NJEMS

Relative:
Lower
Actual:
81 ft.

SHWS:
Name: SUNSHINE FOOD
Address: 1514 STELTON RD
City,State,Zip: PISCATAWAY TWP, NJ
Site ID: 224608
Status: Closed
Home Owner: No
PI Number: 293195

Detail As Of April 2012:
X Coord Site: Not reported
X Coord PI: Not reported
Y Coord Site: Not reported
Y Coord PI: Not reported

VCP:
Incident Number: 06-04-11-0909-39
MOA Execution Date: 08/08/2006
Type Of Vcp File: CURRENT
Pi Number: 293195
Case Type(Case Type): MOA
Case Contact: Department Not reported
Case Contact Name: REKHA KANOONGO
Case Contact: Organization SUNSHINE FOOD
Case Contact: Address: Line1 1506 STELTON RD
Case Contact: Address: Line2 Not reported
Case Contact: Address: Line3 Not reported
Case Contact City,St,Zip: Piscataway, NJ 08854

NJEMS:
Name: SUNSHINE FOOD
Address: 1514 STELTON RD
City,State,Zip: PISCATAWAY TWP, NJ 08854
Site Id: 224608
Municipality: PISCATAWAY TWP
Municipality Name From Spatial Overlay: PISCATAWAY TWP
GNIS Civil Code For Municipality: 882167
Municipal Code (NJ-1040): 1217
X Coord: 513811
Y Coord: 620677
Coord System: NJ STATE PLANE (NAD83) - USFEET
Coord Type: GIS Parcel Centroid
Coord Origin: DEP-GIS
State Standard Numeric Code From Spatial Overlay: 1217
Unique Feature Number For Municipality From Spatial Overlay: 3402359010
Eleven Digit Hydrologic Unit Code From Spatial Overlay: 02030105120
Fourteen Digit Hydrologic Unit Code From Spatial Overlay: 02030105120110
Watershed Management Area Number From Spatial Overlay: 09
Watershed Management Area Name From Spatial Overlay: Lower Raritan, South River, and Lawrence
Water Region Code From Spatial Overlay: 2
Water Region Name From Spatial Overlay: Raritan
Sub Watershed Name From Overlay: Ambrose Brook (above/incl Lake Nelson)
Watershed Name From Spatial Overlay: Raritan R Lower (Lawrence to Millstone)

MAP FINDINGS

Map ID
Direction
Distance
Elevation

Site

Database(s)

EDR ID Number
EPA ID Number

T111 **KINDER KASTLE AT PISCATAWAY**
NNW **73 FREEDOM AVENUE**
1/2-1 **PISCATAWAY TWP, NJ**
0.632 mi.
3339 ft. **Site 5 of 5 in cluster T**

NJ SHWS **S125905994**
N/A

Relative: SHWS:
Lower Name: KINDER KASTLE AT PISCATAWAY
 Address: 73 FREEDOM AVENUE
Actual: City,State,Zip: PISCATAWAY TWP, NJ
82 ft. Site ID: Not reported
 Status: Active
 Home Owner: Not reported
 PI Number: 838152

Detail As Of April 2012:
 X Coord Site: Not reported
 X Coord PI: Not reported
 Y Coord Site: Not reported
 Y Coord PI: Not reported

112 **58 CHESTNUT STREET**
ESE **58 CHESTNUT ST**
1/2-1 **EDISON, NJ 08817**
0.641 mi.
3386 ft.

NJ SHWS **S124510211**
NJ NJEMS **N/A**
NJ Release

Relative: SHWS:
Higher Name: 58 CHESTNUT STREET
Actual: Address: 58 CHESTNUT ST
99 ft. City,State,Zip: EDISON TWP, NJ
 Site ID: 633248
 Status: Closed
 Home Owner: Yes
 PI Number: 811435

Detail As Of April 2012:
 X Coord Site: Not reported
 X Coord PI: Not reported
 Y Coord Site: Not reported
 Y Coord PI: Not reported

NJEMS:
 Name: 58 CHESTNUT STREET
 Address: 58 CHESTNUT ST
 City,State,Zip: EDISON, NJ 08817
 Site Id: 633248
 Municipality: EDISON TWP
 Municipality Name From Spatial Overlay: EDISON TWP
 GNIS Civil Code For Municipality: 882166
 Municipal Code (NJ-1040): 1205
 X Coord: 519079.39937499899
 Y Coord: 614842.72624999296
 Coord System: NJ STATE PLANE (NAD83) - USFEET
 Coord Type: Exact Address Match
 Coord Orign: DEP-SRP-GIS
 State Standard Numeric Code From Spatial Overlay: 1205
 Unique Feature Number For Municipality From Spatial Overlay: 3402320230
 Eleven Digit Hydrologic Unit Code From Spatial Overlay): 02030105120
 Fourteen Digit Hydrologic Unit Code From Spatial Overlay: 02030105120110

Map ID
Direction
Distance
Elevation

MAP FINDINGS

Site

Database(s)

EDR ID Number
EPA ID Number

58 CHESTNUT STREET (Continued)

S124510211

Watershed Management Area Number From Spatial Overlay: 09
Watershed Management Area Name From Spatial Overlay: Lower Raritan, South River, and Lawrence
Water Region Code From Spatial Overlay: 2
Water Region Name From Spatial Overlay: Raritan
Sub Watershed Name From Overlay: Ambrose Brook (above/incl Lake Nelson)
Watershed Name From Spatial Overlay: Raritan R Lower (Lawrence to Millstone)

NJ Release:

Name: Not reported
Address: 58 CHESTNUT ST
City,State,Zip: EDISON TWP, NJ 08817
Facility Type: Other
Facility Phone: Not reported
Incident Date: 04/29/2019
Incident Time: Not reported
Trenton Dispatch Log Number: 712538
Case Number: 19-04-29-1350-44
Date Received: 04/29/2019
Nature of Incident: Not reported
Operator: Not reported
Incident Type: Underground Storage Tank
Incident Location: RESIDENCE
Location: Not reported
Other Location: Not reported
Contact Name: Not reported
Caller Name: Not reported
Caller Title: Not reported
Caller Address: Not reported
Caller City,St,Zip: Not reported
Caller Telephone: Not reported
Substance(s): Not reported
Substance Type: Not reported
Substance Identity: Not reported
CAS Number: Not reported
A310 Letter: Not reported
TCPA Chemical: Not reported
Hazrds Material: Not reported
COMU: Not reported
Ref. Code: Not reported
Amt Released: Not reported
Contained: Not reported
Release Type: Not reported
Release VE: Not reported
Injuries: No
Public Exposure: No
Facility Evacuation: No
Police at Scene: No
Firemen at Scene: No
Contamination of: Not reported
Receiving Water: Not reported
Status at Spill: Not reported
NJ Spill Date: Not reported
NJ Spill Time: Not reported
NJ Spill Name: Not reported
NJ Spill Title: Not reported
NJ Spill Phone: Not reported
Other Date: Not reported

Map ID
Direction
Distance
Elevation

MAP FINDINGS

Site

Database(s)

EDR ID Number
EPA ID Number

58 CHESTNUT STREET (Continued)

S124510211

Other Time:	Not reported
Other Name:	Not reported
Other Title:	Not reported
Other Telephone:	Not reported
Public Evacuation:	No
Assistance Requested:	Not reported
Wind Direction/Speed:	Not reported
Local Municipality Notified:	Not reported
Local Municipality Name:	Not reported
Local Municipality Title:	Not reported
Local Municipality Telephone:	Not reported
Local Municipality Date:	Not reported
Local Municipality Time:	Not reported
Incident Description:	Not reported
Incident Name:	Not reported
Incident Referred To:	Not reported
Incident Region:	Not reported
Incident Telephone:	Not reported
Incident Date:	Not reported
Incident time:	Not reported
Incident ITM:	Not reported
Comments:	Not reported
Date A310 Letter Printed:	Not reported
Date Local Authority Was Notified:	Not reported
Date Updated:	Not reported
Date Report Faxed to Local Authority:	Not reported
Local Authority Notification Date:	Not reported
Rep Receive Date:	04/29/2019
Reporter Type:	Other
Reporter Name:	REDACTED
Reporter Title:	REDACTED
Reporter Org:	REDACTED
Reporter Address:	Not reported
Reporter City,St,Zip:	Not reported
Reporter County:	Not reported
Incident Status:	Terminated
Incident Category Source:	Other
Incident Source Name:	BURNO CURATOLA
Incident Source Address:	58 CHESTNUT ST
Incident Source Address 2:	Not reported
Incident Source City,St,Zip:	Edison Twp, NJ 08817
Incident Source County:	Middlesex
DEP Requested:	No
Confidential:	Not reported
Notify Type:	Not reported
Road Closed:	Not reported
Direction:	Not reported
Responsible Party:	Not reported
Responsible Party Name:	Not reported
Responsible Party Contact:	Not reported
Responsible Party Title:	Not reported
Responsible Party Phone:	Not reported
Responsible Party Street:	Not reported
Responsible Party County:	Not reported
Responsible Party City,St,Zip:	Not reported
Memo. Of Understanding:	Not reported
Drill/trng Exercise:	Not reported

Map ID
Direction
Distance
Elevation

MAP FINDINGS

Site

Database(s)

EDR ID Number
EPA ID Number

58 CHESTNUT STREET (Continued)

S124510211

Hazardous: Not reported

113
West
1/2-1
0.652 mi.
3445 ft.

PERRIGO SALES CORP
71 SUTTONS LANE
PISCATAWAY TWP, NJ 08854

NJ SHWS S107445121
NJ ISRA N/A

Relative:
Higher
Actual:
118 ft.

SHWS:
Name: PERRIGO SALES CORP
Address: 71 SUTTONS LN
City,State,Zip: PISCATAWAY TWP, NJ
Site ID: 76295
Status: Closed
Home Owner: No
PI Number: G000002970

Detail As Of April 2012:

X Coord Site: Not reported
X Coord PI: Not reported
Y Coord Site: Not reported
Y Coord PI: Not reported

NJ ISRA:

Name: PERRIGO SALES CORP
Address: 71 SUTTONS LN
City,State,Zip: PISCATAWAY TWP, NJ 08854
Pi Number: G000002970
Action Number: ISR050003
Title: E20050039
Isra Trg: Finalized Date: 8/27/2004
Start Date: 2005-02-04
Case Status: Assigned to Program
Case No: E20050039
Case Name: Kali Laboratories Inc.
Trigger Type: Property Sale
Trigger Date: 2005-01-27

Name: PERRIGO SALES CORP
Address: 71 SUTTONS LN
City,State,Zip: PISCATAWAY TWP, NJ 08854
Pi Number: G000002970
Action Number: ISR050003
Title: E20050039
Isra Trg: Finalized Date: 8/27/2004
Start Date: 2006-10-24
Case Status: NFA-E (Unrestricted Use)
Case No: E20050039
Case Name: Kali Laboratories Inc.
Trigger Type: Property Sale
Trigger Date: 2005-01-27

Name: PERRIGO SALES CORP
Address: 71 SUTTONS LANE
City,State,Zip: PISCATAWAY TWP, NJ 08854
Pi Number: G000002970
Action Number: ISR850002
Title: E85566 Inmont Corporation

Map ID
Direction
Distance
Elevation

MAP FINDINGS

Site

Database(s)

EDR ID Number
EPA ID Number

PERRIGO SALES CORP (Continued)

S107445121

Isra Trg: Finalized Date Not reported
Start Date: 1987-11-06
Case Status: NFA (No Further Action) HISTORIC
Case No: E85566
Case Name: Inmont Corporation
Trigger Type: Business Sale
Trigger Date: 1986-09-23

Name: PERRIGO SALES CORP
Address: 71 SUTTONS LANE
City,State,Zip: PISCATAWAY TWP, NJ 08854
Pi Number: G000002970
Action Number: ISR850002
Title: E85566 Inmont Corporation
Isra Trg: Finalized Date Not reported
Start Date: 1987-11-06
Case Status: NFA (No Further Action) HISTORIC
Case No: E85566
Case Name: Inmont Corporation
Trigger Type: Stock Transfer
Trigger Date: 1986-09-23

Name: PERRIGO SALES CORP
Address: 71 SUTTONS LANE
City,State,Zip: PISCATAWAY TWP, NJ 08854
Pi Number: G000002970
Action Number: ISR900002
Title: E90919 Basf Corporation
Isra Trg: Finalized Date Not reported
Start Date: 1991-06-21
Case Status: NFA (No Further Action) HISTORIC
Case No: E90919
Case Name: Basf Corporation
Trigger Type: Business Sale
Trigger Date: 1991-03-11

Name: PERRIGO SALES CORP
Address: 71 SUTTONS LANE
City,State,Zip: PISCATAWAY TWP, NJ 08854
Pi Number: G000002970
Action Number: ISR910002
Title: E91219 Sun Chemical Corporatio
Isra Trg: Finalized Date Not reported
Start Date: 1991-08-13
Case Status: NFA (No Further Action) HISTORIC
Case No: E91219
Case Name: Sun Chemical Corporation
Trigger Type: Cessation
Trigger Date: 1991-06-17

Map ID
Direction
Distance
Elevation

MAP FINDINGS

Site

Database(s)

EDR ID Number
EPA ID Number

114
NNW
1/2-1
0.664 mi.
3506 ft.

PISCATAWAY BOARD OF EDUCATION
1515 STELTON RD
PISCATAWAY TWP, NJ 08854

NJ SHWS S108255389
NJ VCP N/A
NJ BROWNFIELDS
NJ AIRS

Relative:
Lower
Actual:
84 ft.

SHWS:
Name: PISCATAWAY BOARD OF EDUCATION
Address: 1515 STELTON RD
City,State,Zip: PISCATAWAY TWP, NJ
Site ID: 5349
Status: Closed
Home Owner: No
PI Number: 012887

Detail As Of April 2012:
X Coord Site: Not reported
X Coord PI: Not reported
Y Coord Site: Not reported
Y Coord PI: Not reported

VCP:
Incident Number: 06-06-27-1144-37
MOA Execution Date: 10/02/2006
Type Of Vcp File: CURRENT
Pi Number: 012887
Case Type(Case Type): MOA
Case Contact: Department Not reported
Case Contact Name: LARRY LOCASTRO
Case Contact: Organization Not reported
Case Contact: Address: Line1 1515 STELTON RD
Case Contact: Address: Line2 Not reported
Case Contact: Address: Line3 Not reported
Case Contact City,St,Zip: Piscataway, NJ 08854

BROWNFIELDS:
Name: PISCATAWAY BOARD OF EDUCATION
Address: 1515 STELTON RD
City,State,Zip: PISCATAWAY TOWNSHIP, PISCATAWAY TOWNSHIP 08854
Price: Not reported
Assessed Value: Not reported
Property Size: Unknown
Annual Taxes: Not reported
Representative Address: Not reported
Representative City/State/Zip: Not reported
Submitter Name: Not reported
Submitter Address1: Not reported
Submitter Address2: Not reported
Submitter City: Not reported
Submitter State: Not reported
Submitter Zip: Not reported
Submitter Email: Not reported
Submitter Phone: Not reported
Transaction Type: Not reported
Transfer Type: Not reported
Site Number: 8130
X Coordinate: 513910
Y Coordinate: 620909
Coord: 513910:620909

Map ID
Direction
Distance
Elevation

MAP FINDINGS

Site

Database(s)

EDR ID Number
EPA ID Number

PISCATAWAY BOARD OF EDUCATION (Continued)

S108255389

AutID:	Not reported
Ownership Type:	unknown
Ownership:	DEP Case
PStatus:	DEP Case
PI Number:	012887
Owner Name:	Not reported
Owner Address + Owner Street:	Not reported
Owner City:	Not reported
Owner State:	Not reported
Owner Zip Code:	Not reported
Owner County:	Not reported
Owner Phone:	9999999999
Owner Fax:	9999999999
Owner Email:	Not reported
Owner Organization:	Not reported
Authorized Representative:	Not reported
Auth Rep Relation to Owner:	Not reported
Municipal Contact Name:	Not reported
Municipal Contact Street:	Not reported
Municipal Contact City:	Not reported
Municipal Contact State:	Not reported
Municipal Contact Zip Code:	Not reported
Municipal Contact Phone:	9999999999
Municipal Contact Fax:	9999999999
Municipal Contact Email:	Not reported
Department:	Not reported
Municipal Contact Title:	Not reported
Contact Relation to Owner:	Not reported
Current Zoning:	Not reported
Proposed Zoning:	Not reported
Copy of Title Insurance:	Not reported
Block:	Not reported
Lot:	Not reported
Development Plan Completed:	Unknown
Market Study Completed:	Unknown
Current Activity:	Not reported
Current Operations:	Not reported
Prior Operations:	Not reported
Deed Restrictions:	Unknown
Easements:	Unknown
Buildings:	Not reported
Condition of Buildings:	Not reported
Square Footage:	Not reported
Total Buildable Space:	Not reported
Lease Price:	Not reported
Tax Certificate:	Unknown
Tax Lien:	Unknown
Other Liens/Judgements:	No
Traffic Study:	Unknown
Road Access:	Not reported
Waterfront Access:	Unknown
Airport Access:	Unknown
Public Transportation Access:	Unknown
Major Highway Name:	Not reported
Major Highway Interchange:	Not reported
Major Highway Miles Away:	Not reported
Local Highway Name:	Not reported

Map ID
Direction
Distance
Elevation

MAP FINDINGS

Site

Database(s)

EDR ID Number
EPA ID Number

PISCATAWAY BOARD OF EDUCATION (Continued)

S108255389

Local Highway Interchange:	Not reported
Local Highway Miles Away:	Not reported
Rail Type:	Not reported
Rail Name:	Not reported
Rail Station:	Not reported
Rail Miles Away:	Not reported
Public Water:	Unknown
Electric:	Unknown
Gas:	Unknown
Public Sewer:	Unknown
Telephone:	Unknown
Cable:	Unknown
Fiber Optics:	Unknown
Wetlands:	No
Sensitive Ecosystems/Habitats:	No
Endangered Species:	No
Historic/Archeological Site:	No
100 Year Flood Plain:	No
500 Year Flood Plain:	No
Environmental Report Copies:	Yes
List Containing Site:	Not reported
Preliminary Assessment:	No
Site Investigation:	No
Remedial Investigation:	No
Remedial Action Workplan:	No
Voluntary Cleanup Program:	Yes
Environmental Litigation:	No
Remediation In Progress:	Yes
Remediation Estimated Complete Date:	Not reported
Regulatory sign-off:	No
Regulatory Sign-Off Description:	Not reported
Other Incentives:	No
Low Interest Rates:	No
HDSRF Grants:	No
TIF:	No
HDSRF Loans:	No
USA Loans:	No
USA Grants:	No
Designated Redevelopment Area:	No
Environmental Opportunity Zone:	No
Tax Rebate or Abatement:	No
Empowerment Zone (Federal):	No
Urban Coordinating Council Neighborhood:	No
Enterprise Community (Federal):	No
Urban Enterprise Zone:	No
Additional Comments:	1) Assigned to Program,9/7/2006 2) C1: No Formal Design - Source Known or Identified-Potential GW Contamination established 9/7/2006
County_int_FK:	12
Municipality_int_FK:	314
Planning Area Designation:	Planning Area 1
Authorized Representative Email:	Not reported
Authorized Representative Phone:	9999999999
General Comments:	Not reported

AIRS:

Name: FELLOWSHIP FARM SCHOOL
Address: 1515 STELTON ROAD

Map ID
Direction
Distance
Elevation

MAP FINDINGS

Site

Database(s)

EDR ID Number
EPA ID Number

PISCATAWAY BOARD OF EDUCATION (Continued)

S108255389

City,State,Zip: PISCATAWAY TWP, NJ 08854
Emission Year: Not reported
Facility Number: 16538
NAICS Code: Not reported
Pollutant Name: Not reported
Tons/Year lbs/Year For Taps 1000 Tons/Year For CO2: Not reported
Tons/Season (5/1-9/30): Not reported
Lbs/Day Peak Ozone Season (6/1-8/31): Not reported
Lbs/Day Co-season (12/1-2/31): Not reported
Permit of Emission: PERMIT
X Coordinate: 513910
Y Coordinate: 620909
Coordinate Units: NJ State Plane (NAD83) - USFEET
Coordinate Type: GPS
Active Number: PCP960001
Active Type Description: Construction of New Source
Document Status: Terminated
Expiration Date: 06/21/2005
Active Flag: N
NAICS Description: Not reported
TPY of Fugitive Emissions: Not reported
TPY of Non-Fugitive Emissions: Not reported
Ozone Season Non-Fugitives: Not reported
Ozone Season Fugitive: Not reported
May Sep Fugitive QTY: Not reported
May Sep Total QTY: Not reported

115
ESE
1/2-1
0.674 mi.
3557 ft.

28 WALNUT STREET
28 WALNUT ST
EDISON, NJ 08817

NJ SHWS S106761846
NJ VCP N/A
NJ NJEMS
NJ Release

Relative:
Higher

SHWS:
Name: 28 WALNUT STREET
Address: 28 WALNUT ST
City,State,Zip: EDISON TWP, NJ
Site ID: 181621
Status: Closed
Home Owner: Yes
PI Number: 237734

Actual:
103 ft.

Detail As Of April 2012:
X Coord Site: Not reported
X Coord PI: Not reported
Y Coord Site: Not reported
Y Coord PI: Not reported

VCP:
Incident Number: 04-09-03-0944-08
MOA Execution Date: 10/07/2004
Type Of Vcp File: HISTORICAL
Pi Number: Not reported
Case Type(Case Type): Not reported
Case Contact: Department Not reported
Case Contact Name: Not reported
Case Contact: Organization Not reported
Case Contact: Address: Line1 Not reported

Map ID
Direction
Distance
Elevation

MAP FINDINGS

Site

Database(s)

EDR ID Number
EPA ID Number

28 WALNUT STREET (Continued)

S106761846

Case Contact: Address: Line2 Not reported
Case Contact: Address: Line3 Not reported
Case Contact City,St,Zip: Not reported

NJEMS:

Name:	28 WALNUT STREET
Address:	28 WALNUT ST
City,State,Zip:	EDISON, NJ 08817
Site Id:	181621
Municipality:	EDISON TWP
Municipality Name From Spatial Overlay:	EDISON TWP
GNIS Civil Code For Municipality:	882166
Municipal Code (NJ-1040):	1205
X Coord:	518961.85000000003
Y Coord:	614102.34999999998
Coord System:	NJ STATE PLANE (NAD83) - USFEET
Coord Type:	Exact Address Match
Coord Orign:	DEP-Program
State Standard Numeric Code From Spatial Overlay:	1205
Unique Feature Number For Municipality From Spatial Overlay:	3402320230
Eleven Digit Hydrologic Unit Code From Spatial Overlay):	02030105120
Fourteen Digit Hydrologic Unit Code From Spatial Overlay:	02030105120110
Watershed Management Area Number From Spatial Overlay:	09
Watershed Management Area Name From Spatial Overlay:	Lower Raritan, South River, and Lawrence
Water Region Code From Spatial Overlay:	2
Water Region Name From Spatial Overlay:	Raritan
Sub Watershed Name From Overlay:	Ambrose Brook (above/incl Lake Nelson)
Watershed Name From Spatial Overlay:	Raritan R Lower (Lawrence to Millstone)

NJ Release:

Name:	Not reported
Address:	28 WALNUT ST
City,State,Zip:	EDISON TWP, NJ 08817
Facility Type:	Residential
Facility Phone:	Not reported
Incident Date:	09/03/2004
Incident Time:	Not reported
Trenton Dispatch Log Number:	111867
Case Number:	04-09-03-0944-08
Date Received:	09/03/2004
Nature of Incident:	Not reported
Operator:	Not reported
Incident Type:	Underground Storage Tank
Incident Location:	RESIDENCE
Location:	Not reported
Other Location:	Not reported
Contact Name:	CHARLES MARICIE
Caller Name:	Not reported
Caller Title:	Not reported
Caller Address:	Not reported
Caller City,St,Zip:	Not reported
Caller Telephone:	Not reported
Substance(s):	Not reported
Substance Type:	Not reported
Substance Identity:	Not reported
CAS Number:	Not reported

Map ID
Direction
Distance
Elevation

MAP FINDINGS

Site

Database(s)

EDR ID Number
EPA ID Number

28 WALNUT STREET (Continued)

S106761846

A310 Letter:	Not reported
TCPA Chemical:	Not reported
Hazrds Material:	Not reported
COMU:	Not reported
Ref. Code:	Not reported
Amt Released:	Not reported
Contained:	Not reported
Release Type:	Not reported
Release VE:	Not reported
Injuries:	No
Public Exposure:	No
Facility Evacuation:	No
Police at Scene:	No
Firemen at Scene:	No
Contamination of:	Not reported
Receiving Water:	Not reported
Status at Spill:	Not reported
NJ Spill Date:	Not reported
NJ Spill Time:	Not reported
NJ Spill Name:	Not reported
NJ Spill Title:	Not reported
NJ Spill Phone:	Not reported
Other Date:	Not reported
Other Time:	Not reported
Other Name:	Not reported
Other Title:	Not reported
Other Telephone:	Not reported
Public Evacuation:	No
Assistance Requested:	Not reported
Wind Direction/Speed:	Not reported
Local Municipality Notified:	Not reported
Local Municipality Name:	Not reported
Local Municipality Title:	Not reported
Local Municipality Telephone:	Not reported
Local Municipality Date:	Not reported
Local Municipality Time:	Not reported
Incident Description:	Not reported
Incident Name:	Not reported
Incident Referred To:	Not reported
Incident Region:	Not reported
Incident Telephone:	Not reported
Incident Date:	Not reported
Incident time:	Not reported
Incident ITM:	Not reported
Comments:	Not reported
Date A310 Letter Printed:	Not reported
Date Local Authority Was Notified:	Not reported
Date Updated:	Not reported
Date Report Faxed to Local Authority:	Not reported
Local Authority Notification Date:	Not reported
Rep Receive Date:	09/03/2004
Reporter Type:	Other
Reporter Name:	REDACTED
Reporter Title:	REDACTED
Reporter Org:	REDACTED
Reporter Address:	Not reported
Reporter City,St,Zip:	Not reported

Map ID
 Direction
 Distance
 Elevation

MAP FINDINGS

Site

Database(s)

EDR ID Number
 EPA ID Number

28 WALNUT STREET (Continued)

S106761846

Reporter County: Not reported
 Incident Status: Terminated
 Incident Category Source: Other
 Incident Source Name: CHARLES MARICIE
 Incident Source Address: 28 WALNUT ST
 Incident Source Address 2: Not reported
 Incident Source City,St,Zip: Edison Twp, NJ 08817
 Incident Source County: Middlesex
 DEP Requested: No
 Confidential: Not reported
 Notify Type: Not reported
 Road Closed: No
 Direction: Not reported
 Responsible Party: Not reported
 Responsible Party Name: Not reported
 Responsible Party Contact: Not reported
 Responsible Party Title: Not reported
 Responsible Party Phone: Not reported
 Responsible Party Street: Not reported
 Responsible Party County: Not reported
 Responsible Party City,St,Zip: Not reported
 Memo. Of Understanding: Not reported
 Drill/trng Exercise: Not reported
 Hazardous: Not reported

116
SE
1/2-1
0.680 mi.
3589 ft.

401 DIVISION STREET
401 DIVISION ST
EDISON TWP, NJ

NJ SHWS S110141734
N/A

Relative:
Higher
Actual:
103 ft.

SHWS:
 Name: 401 DIVISION STREET
 Address: 401 DIVISION ST
 City,State,Zip: EDISON TWP, NJ
 Site ID: 410962
 Status: Closed
 Home Owner: Yes
 PI Number: 514805
 Detail As Of April 2012:
 X Coord Site: Not reported
 X Coord PI: Not reported
 Y Coord Site: Not reported
 Y Coord PI: Not reported

U117
ESE
1/2-1
0.690 mi.
3642 ft.

72 CHESTNUT STREET
72 CHESTNUT ST
EDISON TWP, NJ 08818
Site 1 of 3 in cluster U

NJ SHWS S108259804
NJ NJEMS N/A
NJ Release

Relative:
Lower
Actual:
96 ft.

SHWS:
 Name: 72 CHESTNUT STREET
 Address: 72 CHESTNUT ST
 City,State,Zip: EDISON TWP, NJ
 Site ID: 386954

Map ID
Direction
Distance
Elevation

MAP FINDINGS

Site

Database(s)

EDR ID Number
EPA ID Number

72 CHESTNUT STREET (Continued)

S108259804

Status: Closed
Home Owner: Yes
PI Number: 483340

Detail As Of April 2012:

X Coord Site: Not reported
X Coord PI: Not reported
Y Coord Site: Not reported
Y Coord PI: Not reported

NJEMS:

Name: 72 CHESTNUT STREET
Address: 72 CHESTNUT ST
City,State,Zip: EDISON TWP, NJ 08818
Site Id: 386954
Municipality: EDISON TWP
Municipality Name From Spatial Overlay: EDISON TWP
GNIS Civil Code For Municipality: 882166
Municipal Code (NJ-1040): 1205
X Coord: 519496
Y Coord: 615137
Coord System: NJ STATE PLANE (NAD83) - USFEET
Coord Type: GIS Parcel Centroid
Coord Origin: DEP-GIS
State Standard Numeric Code From Spatial Overlay: 1205
Unique Feature Number For Municipality From Spatial Overlay: 3402320230
Eleven Digit Hydrologic Unit Code From Spatial Overlay: 02030105120
Fourteen Digit Hydrologic Unit Code From Spatial Overlay: 02030105120110
Watershed Management Area Number From Spatial Overlay: 09
Watershed Management Area Name From Spatial Overlay: Lower Raritan, South River, and Lawrence
Water Region Code From Spatial Overlay: 2
Water Region Name From Spatial Overlay: Raritan
Sub Watershed Name From Overlay: Ambrose Brook (above/incl Lake Nelson)
Watershed Name From Spatial Overlay: Raritan R Lower (Lawrence to Millstone)

NJ Release:

Name: Not reported
Address: 72 CHESTNUT ST
City,State,Zip: EDISON TWP, NJ
Facility Type: Residential
Facility Phone: Not reported
Incident Date: 07/12/2006
Incident Time: Not reported
Trenton Dispatch Log Number: 195445
Case Number: 06-07-12-1015-23
Date Received: 07/12/2006
Nature of Incident: Not reported
Operator: Not reported
Incident Type: Underground Storage Tank
Incident Location: RESID
Location: Not reported
Other Location: Not reported
Contact Name: Not reported
Caller Name: Not reported
Caller Title: Not reported
Caller Address: Not reported
Caller City,St,Zip: Not reported

Map ID
Direction
Distance
Elevation

MAP FINDINGS

Site

Database(s)

EDR ID Number
EPA ID Number

72 CHESTNUT STREET (Continued)

S108259804

Caller Telephone:	Not reported
Substance(s):	Not reported
Substance Type:	Not reported
Substance Identity:	Not reported
CAS Number:	Not reported
A310 Letter:	Not reported
TCPA Chemical:	Not reported
Hazrds Material:	Not reported
COMU:	Not reported
Ref. Code:	Not reported
Amt Released:	Not reported
Contained:	Not reported
Release Type:	Not reported
Release VE:	Not reported
Injuries:	No
Public Exposure:	No
Facility Evacuation:	No
Police at Scene:	No
Firemen at Scene:	No
Contamination of:	Not reported
Receiving Water:	Not reported
Status at Spill:	Not reported
NJ Spill Date:	Not reported
NJ Spill Time:	Not reported
NJ Spill Name:	Not reported
NJ Spill Title:	Not reported
NJ Spill Phone:	Not reported
Other Date:	Not reported
Other Time:	Not reported
Other Name:	Not reported
Other Title:	Not reported
Other Telephone:	Not reported
Public Evacuation:	No
Assistance Requested:	Not reported
Wind Direction/Speed:	Not reported
Local Municipality Notified:	Not reported
Local Municipality Name:	Not reported
Local Municipality Title:	Not reported
Local Municipality Telephone:	Not reported
Local Municipality Date:	Not reported
Local Municipality Time:	Not reported
Incident Description:	Not reported
Incident Name:	Not reported
Incident Referred To:	Not reported
Incident Region:	Not reported
Incident Telephone:	Not reported
Incident Date:	Not reported
Incident time:	Not reported
Incident ITM:	Not reported
Comments:	Not reported
Date A310 Letter Printed:	Not reported
Date Local Authority Was Notified:	Not reported
Date Updated:	Not reported
Date Report Faxed to Local Authority:	Not reported
Local Authority Notification Date:	Not reported
Rep Receive Date:	07/12/2006
Reporter Type:	Other

Map ID
Direction
Distance
Elevation

MAP FINDINGS

Site

Database(s)

EDR ID Number
EPA ID Number

72 CHESTNUT STREET (Continued)

S108259804

Reporter Name: REDACTED
Reporter Title: REDACTED
Reporter Org: REDATED
Reporter Address: Not reported
Reporter City,St,Zip: Not reported
Reporter County: Not reported
Incident Status: Terminated
Incident Category Source: Other
Incident Source Name: LINDA CUSTOR
Incident Source Address: 12 LELAND RD
Incident Source Address 2: Not reported
Incident Source City,St,Zip: Edison Twp, NJ 08017
Incident Source County: Middlesex
DEP Requested: No
Confidential: Not reported
Notify Type: Not reported
Road Closed: No
Direction: Not reported
Responsible Party: Not reported
Responsible Party Name: Not reported
Responsible Party Contact: Not reported
Responsible Party Title: Not reported
Responsible Party Phone: Not reported
Responsible Party Street: Not reported
Responsible Party County: Not reported
Responsible Party City,St,Zip: Not reported
Memo. Of Understanding: Not reported
Drill/trng Exercise: Not reported
Hazardous: Not reported

V118
SE
1/2-1
0.691 mi.
3651 ft.

**EDISON RECREATION PRE-SCHOOL
328 PLAINFIELD AVE
EDISON TWP, NJ**

**NJ SHWS S125904327
N/A**

Site 1 of 2 in cluster V

**Relative:
Higher
Actual:
107 ft.**

SHWS:
Name: EDISON RECREATION PRE-SCHOOL
Address: 328 PLAINFIELD AVE
City,State,Zip: EDISON TWP, NJ
Site ID: Not reported
Status: Active
Home Owner: Not reported
PI Number: 442145

Detail As Of April 2012:

X Coord Site: Not reported
X Coord PI: Not reported
Y Coord Site: Not reported
Y Coord PI: Not reported

MAP FINDINGS

Map ID
 Direction
 Distance
 Elevation

Site

Database(s)

EDR ID Number
 EPA ID Number

V119 **STELTON COMMUNITY CENTER**
SE **328 PLAINFIELD AVE**
1/2-1 **EDISON TWP, NJ**
0.691 mi.
3651 ft. **Site 2 of 2 in cluster V**

NJ SHWS **S125908896**
N/A

Relative:
Higher
Actual:
107 ft.

SHWS:
 Name: STELTON COMMUNITY CENTER
 Address: 328 PLAINFIELD AVE
 City,State,Zip: EDISON TWP, NJ
 Site ID: Not reported
 Status: Active
 Home Owner: Not reported
 PI Number: 005428

Detail As Of April 2012:
 X Coord Site: Not reported
 X Coord PI: Not reported
 Y Coord Site: Not reported
 Y Coord PI: Not reported

120 **80 COMMONWEALTH AVENUE**
North **80 COMMONWEALTH AVE**
1/2-1 **PISCATAWAY TWP, NJ**
0.696 mi.
3674 ft.

NJ SHWS **S110022622**
NJ Release **N/A**

Relative:
Lower
Actual:
86 ft.

SHWS:
 Name: 80 COMMONWEALTH AVENUE
 Address: 80 COMMONWEALTH AVE
 City,State,Zip: PISCATAWAY TWP, NJ
 Site ID: 411424
 Status: Closed
 Home Owner: Yes
 PI Number: 515415

Detail As Of April 2012:
 X Coord Site: Not reported
 X Coord PI: Not reported
 Y Coord Site: Not reported
 Y Coord PI: Not reported

NJ Release:
 Name: Not reported
 Address: 80 COMMONWEALTH AVE
 City,State,Zip: PISCATAWAY TWP, NJ
 Facility Type: Residential
 Facility Phone: Not reported
 Incident Date: 09/09/2009
 Incident Time: Not reported
 Trenton Dispatch Log Number: 326209
 Case Number: 09-09-09-1305-48
 Date Received: 09/09/2009
 Nature of Incident: Not reported
 Operator: Not reported
 Incident Type: Underground Storage Tank
 Incident Location: RESIDENCE
 Location: Not reported
 Other Location: Not reported
 Contact Name: Not reported

Map ID
Direction
Distance
Elevation

MAP FINDINGS

Site

Database(s)

EDR ID Number
EPA ID Number

80 COMMONWEALTH AVENUE (Continued)

S110022622

Caller Name:	Not reported
Caller Title:	Not reported
Caller Address:	Not reported
Caller City,St,Zip:	Not reported
Caller Telephone:	Not reported
Substance(s):	Not reported
Substance Type:	Not reported
Substance Identity:	Not reported
CAS Number:	Not reported
A310 Letter:	Not reported
TCPA Chemical:	Not reported
Hazrds Material:	Not reported
COMU:	Not reported
Ref. Code:	Not reported
Amt Released:	Not reported
Contained:	Not reported
Release Type:	Not reported
Release VE:	Not reported
Injuries:	No
Public Exposure:	No
Facility Evacuation:	No
Police at Scene:	No
Firemen at Scene:	No
Contamination of:	Not reported
Receiving Water:	Not reported
Status at Spill:	Not reported
NJ Spill Date:	Not reported
NJ Spill Time:	Not reported
NJ Spill Name:	Not reported
NJ Spill Title:	Not reported
NJ Spill Phone:	Not reported
Other Date:	Not reported
Other Time:	Not reported
Other Name:	Not reported
Other Title:	Not reported
Other Telephone:	Not reported
Public Evacuation:	No
Assistance Requested:	Not reported
Wind Direction/Speed:	Not reported
Local Municipality Notified:	Not reported
Local Municipality Name:	Not reported
Local Municipality Title:	Not reported
Local Municipality Telephone:	Not reported
Local Municipality Date:	Not reported
Local Municipality Time:	Not reported
Incident Description:	Not reported
Incident Name:	Not reported
Incident Referred To:	Not reported
Incident Region:	Not reported
Incident Telephone:	Not reported
Incident Date:	Not reported
Incident time:	Not reported
Incident ITM:	Not reported
Comments:	Not reported
Date A310 Letter Printed:	Not reported
Date Local Authority Was Notified:	Not reported
Date Updated:	Not reported

Map ID
 Direction
 Distance
 Elevation

MAP FINDINGS

Site

Database(s)

EDR ID Number
 EPA ID Number

80 COMMONWEALTH AVENUE (Continued)

S110022622

Date Report Faxed to Local Authority: Not reported
 Local Authority Notification Date: Not reported
 Rep Receive Date: 09/09/2009
 Reporter Type: Other
 Reporter Name: REDACTED
 Reporter Title: REDACTED
 Reporter Org: REDACTED
 Reporter Address: Not reported
 Reporter City,St,Zip: Not reported
 Reporter County: Not reported
 Incident Status: Terminated
 Incident Category Source: Other
 Incident Source Name: ETHEL BLOUCH
 Incident Source Address: 80 COMMONWEALTH AVE
 Incident Source Address 2: Not reported
 Incident Source City,St,Zip: Piscataway Twp, NJ 08854
 Incident Source County: Middlesex
 DEP Requested: No
 Confidential: Not reported
 Notify Type: Not reported
 Road Closed: No
 Direction: Not reported
 Responsible Party: Not reported
 Responsible Party Name: Not reported
 Responsible Party Contact: Not reported
 Responsible Party Title: Not reported
 Responsible Party Phone: Not reported
 Responsible Party Street: Not reported
 Responsible Party County: Not reported
 Responsible Party City,St,Zip: Not reported
 Memo. Of Understanding: Not reported
 Drill/trng Exercise: Not reported
 Hazardous: Not reported

U121
ESE
1/2-1
0.702 mi.
3709 ft.

76 CHESTNUT ST
76 CHESTNUT ST
EDISON TWP, NJ
Site 2 of 3 in cluster U

NJ SHWS S109310725
N/A

Relative:
Lower
Actual:
96 ft.

SHWS:
 Name: 76 CHESTNUT ST
 Address: 76 CHESTNUT ST
 City,State,Zip: EDISON TWP, NJ
 Site ID: 79934
 Status: Closed
 Home Owner: No
 PI Number: G000040611
 Detail As Of April 2012:
 X Coord Site: Not reported
 X Coord PI: Not reported
 Y Coord Site: Not reported
 Y Coord PI: Not reported

MAP FINDINGS

Map ID
Direction
Distance
Elevation

Site

Database(s)

EDR ID Number
EPA ID Number

122
SE
1/2-1
0.708 mi.
3737 ft.

171 PROSPECT AVENUE
171 PROSPECT AVE
EDISON TWP, NJ 08817

NJ SHWS S109531116
NJ NJEMS N/A

Relative:
Higher
Actual:
110 ft.

SHWS:
Name: 171 PROSPECT AVENUE
Address: 171 PROSPECT AVE
City,State,Zip: EDISON TWP, NJ
Site ID: 393170
Status: Closed
Home Owner: Yes
PI Number: 491887

Detail As Of April 2012:
X Coord Site: Not reported
X Coord PI: Not reported
Y Coord Site: Not reported
Y Coord PI: Not reported

NJEMS:
Name: 171 PROSPECT AVENUE
Address: 171 PROSPECT AVE
City,State,Zip: EDISON TWP, NJ 08817
Site Id: 393170
Municipality: EDISON TWP
Municipality Name From Spatial Overlay: EDISON TWP
GNIS Civil Code For Municipality: 882166
Municipal Code (NJ-1040): 1205
X Coord: 518718
Y Coord: 613453
Coord System: NJ STATE PLANE (NAD83) - USFEET
Coord Type: Exact Address Match
Coord Orign: DEP-GIS
State Standard Numeric Code From Spatial Overlay: 1205
Unique Feature Number For Municipality From Spatial Overlay: 3402320230
Eleven Digit Hydrologic Unit Code From Spatial Overlay: 02030105120
Fourteen Digit Hydrologic Unit Code From Spatial Overlay: 02030105120110
Watershed Management Area Number From Spatial Overlay: 09
Watershed Management Area Name From Spatial Overlay: Lower Raritan, South River, and Lawrence
Water Region Code From Spatial Overlay: 2
Water Region Name From Spatial Overlay: Raritan
Sub Watershed Name From Overlay: Ambrose Brook (above/incl Lake Nelson)
Watershed Name From Spatial Overlay: Raritan R Lower (Lawrence to Millstone)

123
ENE
1/2-1
0.712 mi.
3758 ft.

RPM WAREHOUSE
45 BRUNSWICK AVE
EDISON TWP, NJ

NJ SHWS S111006308
N/A

Relative:
Higher
Actual:
100 ft.

SHWS:
Name: RPM WAREHOUSE
Address: 45 BRUNSWICK AVE
City,State,Zip: EDISON TWP, NJ
Site ID: 373214
Status: Closed
Home Owner: No
PI Number: 557625

Map ID
 Direction
 Distance
 Elevation

MAP FINDINGS

Site

Database(s)

EDR ID Number
 EPA ID Number

RPM WAREHOUSE (Continued)

S111006308

Detail As Of April 2012:

X Coord Site:	Not reported
X Coord PI:	Not reported
Y Coord Site:	Not reported
Y Coord PI:	Not reported

W124
ESE
1/2-1
0.713 mi.
3766 ft.

46 WALNUT STREET
46 WALNUT ST
EDISON TWP, NJ 08819
Site 1 of 2 in cluster W

NJ SHWS S109310694
NJ NJEMS N/A

Relative:
Higher
Actual:
99 ft.

SHWS:
 Name: 46 WALNUT ST
 Address: 46 WALNUT ST
 City,State,Zip: EDISON TWP, NJ
 Site ID: 79873
 Status: Closed
 Home Owner: No
 PI Number: G000040154

Detail As Of April 2012:

X Coord Site:	Not reported
X Coord PI:	Not reported
Y Coord Site:	Not reported
Y Coord PI:	Not reported

NJEMS:

Name:	46 WALNUT STREET
Address:	46 WALNUT ST
City,State,Zip:	EDISON TWP, NJ 08819
Site Id:	79873
Municipality:	EDISON TWP
Municipality Name From Spatial Overlay:	EDISON TWP
GNIS Civil Code For Municipality:	882166
Municipal Code (NJ-1040):	1205
X Coord:	519420
Y Coord:	614657
Coord System:	NJ STATE PLANE (NAD83) - USFEET
Coord Type:	Exact Address Match
Coord Orign:	DEP-GIS
State Standard Numeric Code From Spatial Overlay:	1205
Unique Feature Number For Municipality From Spatial Overlay:	3402320230
Eleven Digit Hydrologic Unit Code From Spatial Overlay):	02030105120
Fourteen Digit Hydrologic Unit Code From Spatial Overlay:	02030105120110
Watershed Management Area Number From Spatial Overlay:	09
Watershed Management Area Name From Spatial Overlay:	Lower Raritan, South River, and Lawrence
Water Region Code From Spatial Overlay:	2
Water Region Name From Spatial Overlay:	Raritan
Sub Watershed Name From Overlay:	Ambrose Brook (above/incl Lake Nelson)
Watershed Name From Spatial Overlay:	Raritan R Lower (Lawrence to Millstone)

Map ID
Direction
Distance
Elevation

MAP FINDINGS

Site

Database(s) EDR ID Number
EPA ID Number

125
SE
1/2-1
0.725 mi.
3828 ft.

ESTATE OF JULIA BURNS
32 RUNYON AVE
EDISON TWP, NJ

NJ SHWS S109215032
NJ Release N/A

Relative:
Higher
Actual:
108 ft.

SHWS:
Name: ESTATE OF JULIA BURNS
Address: 32 RUNYON AVE
City,State,Zip: EDISON TWP, NJ
Site ID: 378676
Status: Closed
Home Owner: Yes
PI Number: 469561

Detail As Of April 2012:

X Coord Site: Not reported
X Coord PI: Not reported
Y Coord Site: Not reported
Y Coord PI: Not reported

NJ Release:

Name: Not reported
Address: 32 RUNYON AVE
City,State,Zip: EDISON TWP, NJ
Facility Type: Residential
Facility Phone: Not reported
Incident Date: 12/17/2007
Incident Time: Not reported
Trenton Dispatch Log Number: 258352
Case Number: 07-12-18-1038-24
Date Received: 12/18/2007
Nature of Incident: Not reported
Operator: Not reported
Incident Type: Underground Storage Tank
Incident Location: AT RESIDENCE
Location: Not reported
Other Location: Not reported
Contact Name: JAMES BURNS
Caller Name: Not reported
Caller Title: Not reported
Caller Address: Not reported
Caller City,St,Zip: Not reported
Caller Telephone: Not reported
Substance(s): Not reported
Substance Type: Not reported
Substance Identity: Not reported
CAS Number: Not reported
A310 Letter: Not reported
TCPA Chemical: Not reported
Hazrds Material: Not reported
COMU: Not reported
Ref. Code: Not reported
Amt Released: Not reported
Contained: Not reported
Release Type: Not reported
Release VE: Not reported
Injuries: No
Public Exposure: No

Map ID
Direction
Distance
Elevation

MAP FINDINGS

Site

Database(s)

EDR ID Number
EPA ID Number

ESTATE OF JULIA BURNS (Continued)

S109215032

Facility Evacuation:	No
Police at Scene:	No
Firemen at Scene:	No
Contamination of:	Not reported
Receiving Water:	Not reported
Status at Spill:	Not reported
NJ Spill Date:	Not reported
NJ Spill Time:	Not reported
NJ Spill Name:	Not reported
NJ Spill Title:	Not reported
NJ Spill Phone:	Not reported
Other Date:	Not reported
Other Time:	Not reported
Other Name:	Not reported
Other Title:	Not reported
Other Telephone:	Not reported
Public Evacuation:	No
Assistance Requested:	Not reported
Wind Direction/Speed:	Not reported
Local Municipality Notified:	Not reported
Local Municipality Name:	Not reported
Local Municipality Title:	Not reported
Local Municipality Telephone:	Not reported
Local Municipality Date:	Not reported
Local Municipality Time:	Not reported
Incident Description:	Not reported
Incident Name:	Not reported
Incident Referred To:	Not reported
Incident Region:	Not reported
Incident Telephone:	Not reported
Incident Date:	Not reported
Incident time:	Not reported
Incident ITM:	Not reported
Comments:	Not reported
Date A310 Letter Printed:	Not reported
Date Local Authority Was Notified:	Not reported
Date Updated:	Not reported
Date Report Faxed to Local Authority:	Not reported
Local Authority Notification Date:	Not reported
Rep Receive Date:	12/18/2007
Reporter Type:	Other
Reporter Name:	REDACTED
Reporter Title:	REDACTED
Reporter Org:	REDACTED
Reporter Address:	Not reported
Reporter City,St,Zip:	Not reported
Reporter County:	Not reported
Incident Status:	Terminated
Incident Category Source:	Other
Incident Source Name:	ESTATE OF JULIA BURNS
Incident Source Address:	32 RUNYON AVE
Incident Source Address 2:	Not reported
Incident Source City,St,Zip:	Edison Twp, NJ 08817
Incident Source County:	Middlesex
DEP Requested:	No
Confidential:	Not reported
Notify Type:	Not reported

Map ID
Direction
Distance
Elevation

MAP FINDINGS

Site

Database(s)

EDR ID Number
EPA ID Number

ESTATE OF JULIA BURNS (Continued)

S109215032

Road Closed: No
Direction: Not reported
Responsible Party: Not reported
Responsible Party Name: Not reported
Responsible Party Contact: Not reported
Responsible Party Title: Not reported
Responsible Party Phone: Not reported
Responsible Party Street: Not reported
Responsible Party County: Not reported
Responsible Party City,St,Zip: Not reported
Memo. Of Understanding: Not reported
Drill/trng Exercise: Not reported
Hazardous: Not reported

U126
ESE
1/2-1
0.725 mi.
3828 ft.

34 LINDEN AVENUE
34 LINDEN AVE
EDISON, NJ 07095
Site 3 of 3 in cluster U

NJ SHWS **S106215202**
NJ VCP **N/A**
NJ NJEMS
NJ Release

Relative:
Lower
Actual:
96 ft.

SHWS:
Name: 34 LINDEN AVENUE
Address: 34 LINDEN AVE
City,State,Zip: EDISON TWP, NJ
Site ID: 157916
Status: Closed
Home Owner: Yes
PI Number: 207843

Detail As Of April 2012:

X Coord Site: Not reported
X Coord PI: Not reported
Y Coord Site: Not reported
Y Coord PI: Not reported

VCP:

Incident Number: 03-08-19-1033-47
MOA Execution Date: 09/10/2003
Type Of Vcp File: HISTORICAL
Pi Number: Not reported
Case Type(Case Type): Not reported
Case Contact: Department Not reported
Case Contact Name: Not reported
Case Contact: Organization Citadel Homes Inc
Case Contact: Address: Line1 Not reported
Case Contact: Address: Line2 Not reported
Case Contact: Address: Line3 Not reported
Case Contact City,St,Zip: Not reported

NJEMS:

Name: 34 LINDEN AVENUE
Address: 34 LINDEN AVE
City,State,Zip: EDISON, NJ 08817
Site Id: 157916
Municipality: EDISON TWP
Municipality Name From Spatial Overlay: EDISON TWP
GNIS Civil Code For Municipality: 882166

Map ID
Direction
Distance
Elevation

MAP FINDINGS

Site

Database(s)

EDR ID Number
EPA ID Number

34 LINDEN AVENUE (Continued)

S106215202

Municipal Code (NJ-1040): 1205
X Coord: 519844
Y Coord: 615131
Coord System: NJ STATE PLANE (NAD83) - USFEET
Coord Type: Exact Address Match
Coord Orign: DEP-GIS
State Standard Numeric Code From Spatial Overlay: 1205
Unique Feature Number For Municipality From Spatial Overlay: 3402320230
Eleven Digit Hydrologic Unit Code From Spatial Overlay): 02030105120
Fourteen Digit Hydrologic Unit Code From Spatial Overlay: 02030105120110
Watershed Management Area Number From Spatial Overlay: 09
Watershed Management Area Name From Spatial Overlay: Lower Raritan, South River, and Lawrence
Water Region Code From Spatial Overlay: 2
Water Region Name From Spatial Overlay: Raritan
Sub Watershed Name From Overlay: Ambrose Brook (above/incl Lake Nelson)
Watershed Name From Spatial Overlay: Raritan R Lower (Lawrence to Millstone)

NJ Release:

Name: Not reported
Address: 34 LINDEN AVE
City,State,Zip: EDISON TWP, NJ
Facility Type: Residential
Facility Phone: Not reported
Incident Date: 08/19/2003
Incident Time: Not reported
Trenton Dispatch Log Number: 68279
Case Number: 03-08-19-1033-47
Date Received: 08/19/2003
Nature of Incident: Not reported
Operator: Not reported
Incident Type: Underground Storage Tank
Incident Location: RESID
Location: Not reported
Other Location: Not reported
Contact Name: DAN KATKIE
Caller Name: Not reported
Caller Title: Not reported
Caller Address: Not reported
Caller City,St,Zip: Not reported
Caller Telephone: Not reported
Substance(s): Not reported
Substance Type: Not reported
Substance Identity: Not reported
CAS Number: Not reported
A310 Letter: Not reported
TCPA Chemical: Not reported
Hazrds Material: Not reported
COMU: Not reported
Ref. Code: Not reported
Amt Released: Not reported
Contained: Not reported
Release Type: Not reported
Release VE: Not reported
Injuries: No
Public Exposure: No
Facility Evacuation: No
Police at Scene: No

Map ID
Direction
Distance
Elevation

MAP FINDINGS

Site

Database(s)

EDR ID Number
EPA ID Number

34 LINDEN AVENUE (Continued)

S106215202

Firemen at Scene:	No
Contamination of:	Not reported
Receiving Water:	Not reported
Status at Spill:	Not reported
NJ Spill Date:	Not reported
NJ Spill Time:	Not reported
NJ Spill Name:	Not reported
NJ Spill Title:	Not reported
NJ Spill Phone:	Not reported
Other Date:	Not reported
Other Time:	Not reported
Other Name:	Not reported
Other Title:	Not reported
Other Telephone:	Not reported
Public Evacuation:	No
Assistance Requested:	Not reported
Wind Direction/Speed:	Not reported
Local Municipality Notified:	Not reported
Local Municipality Name:	Not reported
Local Municipality Title:	Not reported
Local Municipality Telephone:	Not reported
Local Municipality Date:	Not reported
Local Municipality Time:	Not reported
Incident Description:	Not reported
Incident Name:	Not reported
Incident Referred To:	Not reported
Incident Region:	Not reported
Incident Telephone:	Not reported
Incident Date:	Not reported
Incident time:	Not reported
Incident ITM:	Not reported
Comments:	Not reported
Date A310 Letter Printed:	Not reported
Date Local Authority Was Notified:	Not reported
Date Updated:	Not reported
Date Report Faxed to Local Authority:	Not reported
Local Authority Notification Date:	Not reported
Rep Receive Date:	08/19/2003
Reporter Type:	Other
Reporter Name:	REDACTED
Reporter Title:	REDACTED
Reporter Org:	REDACTED
Reporter Address:	Not reported
Reporter City,St,Zip:	Not reported
Reporter County:	Not reported
Incident Status:	Terminated
Incident Category Source:	Other
Incident Source Name:	CITADEL HOMES INC.
Incident Source Address:	150 MAIN STREET
Incident Source Address 2:	Not reported
Incident Source City,St,Zip:	Woodbridge Twp, NJ 07095
Incident Source County:	Middlesex
DEP Requested:	No
Confidential:	Not reported
Notify Type:	Not reported
Road Closed:	No
Direction:	Not reported

Map ID
Direction
Distance
Elevation

MAP FINDINGS

Site

Database(s)

EDR ID Number
EPA ID Number

34 LINDEN AVENUE (Continued)

S106215202

Responsible Party: Not reported
Responsible Party Name: Not reported
Responsible Party Contact: Not reported
Responsible Party Title: Not reported
Responsible Party Phone: Not reported
Responsible Party Street: Not reported
Responsible Party County: Not reported
Responsible Party City,St,Zip: Not reported
Memo. Of Understanding: Not reported
Drill/trng Exercise: Not reported
Hazardous: Not reported

127
SE
1/2-1
0.736 mi.
3888 ft.

**134 HILLCREST AVENUE
134 HILLCREST AVE
EDISON TWP, NJ**

**NJ SHWS S111006080
N/A**

**Relative:
Higher
Actual:
112 ft.**

SHWS:
Name: 134 HILLCREST AVENUE
Address: 134 HILLCREST AVE
City,State,Zip: EDISON TWP, NJ
Site ID: 442854
Status: Closed
Home Owner: Yes
PI Number: 556704

Detail As Of April 2012:
X Coord Site: Not reported
X Coord PI: Not reported
Y Coord Site: Not reported
Y Coord PI: Not reported

128
NNW
1/2-1
0.737 mi.
3889 ft.

**STELTON HARDWARE
1410 STELTON RD
PISCATAWAY TWP, NJ 08854**

**NJ SHWS 1010525383
NJ NJEMS N/A
FINDS**

**Relative:
Lower
Actual:
90 ft.**

SHWS:
Name: STELTON HARDWARE
Address: 1410 STELTON RD
City,State,Zip: PISCATAWAY TWP, NJ
Site ID: 82339
Status: Closed
Home Owner: No
PI Number: G000024911

Detail As Of April 2012:
X Coord Site: Not reported
X Coord PI: Not reported
Y Coord Site: Not reported
Y Coord PI: Not reported

NJEMS:
Name: STELTON HARDWARE
Address: 1410 STELTON RD

Map ID
 Direction
 Distance
 Elevation

MAP FINDINGS

Site

Database(s)

EDR ID Number
 EPA ID Number

STELTON HARDWARE (Continued)

1010525383

City,State,Zip:	PISCATAWAY TWP, NJ 08854
Site Id:	82339
Municipality:	PISCATAWAY TWP
Municipality Name From Spatial Overlay:	PISCATAWAY TWP
GNIS Civil Code For Municipality:	882167
Municipal Code (NJ-1040):	1217
X Coord:	513600
Y Coord:	621142
Coord System:	NJ STATE PLANE (NAD83) - USFEET
Coord Type:	GIS Parcel Centroid
Coord Origin:	DEP-GIS
State Standard Numeric Code From Spatial Overlay:	1217
Unique Feature Number For Municipality From Spatial Overlay:	3402359010
Eleven Digit Hydrologic Unit Code From Spatial Overlay:	02030105120
Fourteen Digit Hydrologic Unit Code From Spatial Overlay:	02030105120110
Watershed Management Area Number From Spatial Overlay:	09
Watershed Management Area Name From Spatial Overlay:	Lower Raritan, South River, and Lawrence
Water Region Code From Spatial Overlay:	2
Water Region Name From Spatial Overlay:	Raritan
Sub Watershed Name From Overlay:	Ambrose Brook (above/incl Lake Nelson)
Watershed Name From Spatial Overlay:	Raritan R Lower (Lawrence to Millstone)

FINDS:

Registry ID: 110032318560
 Facility URL: http://ofmpub.epa.gov/enviro/fii_query_detail_disp_program_facility?p_registry_id=110032318560

Environmental Interest/Information System:

NJ-NJEMS (New Jersey - New Jersey Environmental Management System).
 The Department of Environmental Protection (NJDEP) manages large databases of environmental information in this integrated system.

[Click this hyperlink](#) while viewing on your computer to access additional FINDS: detail in the EDR Site Report.

129
NNE
1/2-1
0.739 mi.
3900 ft.

18 FELLOWSHIP LANE
18 FELLOWSHIP LN
PISCATAWAY, NJ 08854

NJ SHWS **S103903597**
NJ VCP **N/A**
NJ NJEMS
NJ SPILLS

Relative:
Lower
Actual:
97 ft.

SHWS:
 Name: 18 FELLOWSHIP LANE
 Address: 18 FELLOWSHIP LN
 City,State,Zip: PISCATAWAY TWP, NJ
 Site ID: 84387
 Status: Closed
 Home Owner: No
 PI Number: G000039049

Detail As Of April 2012:

X Coord Site: Not reported
 X Coord PI: Not reported
 Y Coord Site: Not reported
 Y Coord PI: Not reported

VCP:

Incident Number: 99-05-11-1226-58
 MOA Execution Date: 06/04/1999

Map ID
Direction
Distance
Elevation

MAP FINDINGS

Site

Database(s)

EDR ID Number
EPA ID Number

18 FELLOWSHIP LANE (Continued)

S103903597

Type Of Vcp File: HISTORICAL
Pi Number: Not reported
Case Type(Case Type): Not reported
Case Contact: Department Not reported
Case Contact Name: Not reported
Case Contact: Organization Not reported
Case Contact: Address: Line1 Not reported
Case Contact: Address: Line2 Not reported
Case Contact: Address: Line3 Not reported
Case Contact City,St,Zip: Not reported

NJEMS:

Name: 18 FELLOWSHIP LANE
Address: 18 FELLOWSHIP LN
City,State,Zip: PISCATAWAY TWP, NJ 08854
Site Id: 84387
Municipality: PISCATAWAY TWP
Municipality Name From Spatial Overlay: PISCATAWAY TWP
GNIS Civil Code For Municipality: 882167
Municipal Code (NJ-1040): 1217
X Coord: 516498
Y Coord: 621423
Coord System: NJ STATE PLANE (NAD83) - USFEET
Coord Type: Exact Address Match
Coord Orign: DEP-GIS
State Standard Numeric Code From Spatial Overlay: 1217
Unique Feature Number For Municipality From Spatial Overlay: 3402359010
Eleven Digit Hydrologic Unit Code From Spatial Overlay: 02030105120
Fourteen Digit Hydrologic Unit Code From Spatial Overlay: 02030105120110
Watershed Management Area Number From Spatial Overlay: 09
Watershed Management Area Name From Spatial Overlay: Lower Raritan, South River, and Lawrence
Water Region Code From Spatial Overlay: 2
Water Region Name From Spatial Overlay: Raritan
Sub Watershed Name From Overlay: Ambrose Brook (above/incl Lake Nelson)
Watershed Name From Spatial Overlay: Raritan R Lower (Lawrence to Millstone)

NJ SPILL:

Name: RESIDENCE AT
Address: 18 FELLOWSHIP LN
City,State,Zip: PISCATAWAY TWP, NJ
Trenton Dispatch Log Number: 42866
Case Number: 99-05-11-1226-58
Notify Type: Other
Date Received: 05/11/1999
Location: Other
Other Location: Not reported
Incident Date: 05/11/1999
Incident Time: 1215
A310 Letter: True
Ref. Code: 101
COMU: 1217
CAS Number: Not reported
Hazardous: No
Incident Location: Not reported
Facility Type: Residential
Facility Phone: Not reported

Map ID
Direction
Distance
Elevation

MAP FINDINGS

Site

Database(s)

EDR ID Number
EPA ID Number

18 FELLOWSHIP LANE (Continued)

S103903597

Substance(s):	Not reported
Substance Type:	Not reported
Substance Identity:	Not reported
TCPA Chemical:	Not reported
Hazrds Material:	Not reported
Amnt Released:	Not reported
Release VE:	Not reported
Contained:	Not reported
Release Type:	Not reported
Incident Desc:	Not reported
Status at Spill:	DISCOVERED SOIL CONTAMINATION DURING REMOVAL OF 1/550 GAL UST. CLEANUP IS IN PROGRESS.
NJ Spill Date:	Not reported
NJ Spill Time:	Not reported
NJ Spill Name:	Not reported
NJ Spill Title:	Not reported
NJ Spill Phone:	Not reported
Other Date:	Not reported
Other Time:	Not reported
Other Name:	Not reported
Other Title:	Not reported
Other Phone:	Not reported
Injuries:	No
Public Exposure:	No
Road Closed:	No
Facility Evacuation:	No
Receiving Water:	Not reported
Public Evacuation:	No
Police at Scene:	No
Firemen at Scene:	No
Contamination of:	Land
Nature of Incident:	Not reported
Wind Direction/Speed:	0
Assistance Requested:	No
Memo. Of Understanding:	No
Drill/trng Exercise:	No
Operator:	STIVES
Contact Name:	Not reported
Caller Name:	REDACTED
Caller Title:	Not reported
Caller Address:	Not reported
Caller City,St,Zip:	Not reported
Caller Phone:	Not reported
Responsible Party:	Known
Responsible Party Name:	RESIDENT
Responsible Party Contact:	JOHN PETERSON
Responsible Party Title:	OWNER
Responsible Party Telephone:	732-393-1959
Responsible Party Street:	18 FELLOWSHIP LN
Responsible Party Municipality:	PISCATAWAY TWP
Responsible Party State:	NJ
Responsible Party Zip:	Not reported
Responsible City,St,Zip:	PISCATAWAY TWP, NJ
Responsible Party County:	MIDDLESEX
Local Municipality:	No
Local Municipality Name:	Not reported
Local Municipality Title:	Not reported

Map ID
 Direction
 Distance
 Elevation

MAP FINDINGS

Site

Database(s)

EDR ID Number
 EPA ID Number

18 FELLOWSHIP LANE (Continued)

S103903597

Local Municipality Phone: Not reported
 Local Municipality Date: Not reported
 Local Municipality Time: Not reported
 Incident Name: Not reported
 Incident Referred To: Not reported
 Incident Region: Not reported
 Incident Phone: Not reported
 Incident Date: Not reported
 Comments: Not reported
 Date A310 Letter Printed: Not reported
 Date Local Authority Was Notified: Not reported
 Date Update: Not reported
 Date Report Faxed to Local Authority: Not reported
 Local Authority Notification Date: Not reported
 Reporter Name: Not reported
 Reporter Type: Not reported
 Rep Received Date: Not reported
 Reporter Title: Not reported
 Reporter Orgzn: Not reported
 Reporter Address: Not reported
 Reporter City,St,Zip: Not reported
 Reporter County: Not reported
 Incident Type: Not reported
 Incident Status: Not reported
 Incident Source Category: Not reported
 Incident Source Name: Not reported
 Incident Source Address: Not reported
 Incident Source Address 2: Not reported
 Incident Source City,St,Zip: Not reported
 Incident Source County: Not reported
 DEP Requested: Not reported
 Confidential: Not reported

**130
 ESE
 1/2-1
 0.740 mi.
 3907 ft.**

**40 RUNYON AVENUE
 40 RUNYON AVE
 EDISON TWP, NJ 08819**

**NJ SHWS
 NJ HIST HWS
 NJ BROWNFIELDS
 NJ NJEMS
 NJ SPILLS**

**S105071309
 N/A**

**Relative:
 Higher
 Actual:
 105 ft.**

SHWS:
 Name: 40 RUNYON AVENUE
 Address: 40 RUNYON AVE
 City,State,Zip: EDISON TWP, NJ
 Site ID: 79650
 Status: Active
 Home Owner: Yes
 PI Number: G000038686

Detail As Of April 2012:
 X Coord Site: 519245
 X Coord PI: 519245
 Y Coord Site: 613853
 Y Coord PI: 613853

Name: 40 RUNYON AVENUE
 Address: 40 RUNYON AVE
 City,State,Zip: EDISON TWP, NJ
 Site ID: Not reported

Map ID
Direction
Distance
Elevation

MAP FINDINGS

Site

Database(s)

EDR ID Number
EPA ID Number

40 RUNYON AVENUE (Continued)

S105071309

Status: Active
Home Owner: Not reported
PI Number: G000038686

Detail As Of April 2012:

X Coord Site: Not reported
X Coord PI: Not reported
Y Coord Site: Not reported
Y Coord PI: Not reported

HIST SHWS:

Case Status: Active
Status Date: 4/27/1999
Case ID: G000038686
Contact: Bureau of Field Operations - Southern
Sub Section Label: A: Sites with On-Site Sources of Contamination
Site Municipality: 1205
Remedial Level Code: C2
Classification exception area dt: None
Classification exception area dt: Not reported
Deed Notice Status: None
Deed Notice Date: Not reported
Engineering Control Status: None
Engineering Control Date: Not reported
National Priorities List Status: Not reported
National Priorities List Date: Not reported
X Coordinate: 519245
Y Coordinate: 613853
Coordinate System: NJ State Plane (NAD83) - USFEET

BROWNFIELDS:

Name: 40 RUNYON AVENUE
Address: 40 RUNYON AVE
City,State,Zip: EDISON TOWNSHIP, EDISON TOWNSHIP 08819
Price: Not reported
Assessed Value: Not reported
Property Size: Unknown
Annual Taxes: Not reported
Representative Address: Not reported
Representative City/State/Zip: Not reported
Submitter Name: Not reported
Submitter Address1: Not reported
Submitter Address2: Not reported
Submitter City: Not reported
Submitter State: Not reported
Submitter Zip: Not reported
Submitter Email: Not reported
Submitter Phone: Not reported
Transaction Type: Not reported
Transfer Type: Not reported
Site Number: 7851
X Coordinate: 519245
Y Coordinate: 613853
Coord: 519245:613853
AutoID: Not reported
Ownership Type: unknown
Ownership: DEP Case

Map ID
Direction
Distance
Elevation

MAP FINDINGS

Site

Database(s)

EDR ID Number
EPA ID Number

40 RUNYON AVENUE (Continued)

S105071309

PStatus:	DEP Case
PI Number:	G000038686
Owner Name:	Not reported
Owner Address + Owner Street:	Not reported
Owner City:	Not reported
Owner State:	Not reported
Owner Zip Code:	Not reported
Owner County:	Not reported
Owner Phone:	9999999999
Owner Fax:	9999999999
Owner Email:	Not reported
Owner Organization:	Not reported
Authorized Representative:	Not reported
Auth Rep Relation to Owner:	Not reported
Municipal Contact Name:	Not reported
Municipal Contact Street:	Not reported
Municipal Contact City:	Not reported
Municipal Contact State:	Not reported
Municipal Contact Zip Code:	Not reported
Municipal Contact Phone:	9999999999
Municipal Contact Fax:	9999999999
Municipal Contact Email:	Not reported
Department:	Not reported
Municipal Contact Title:	Not reported
Contact Relation to Owner:	Not reported
Current Zoning:	Not reported
Proposed Zoning:	Not reported
Copy of Title Insurance:	Not reported
Block:	Not reported
Lot:	Not reported
Development Plan Completed:	Unknown
Market Study Completed:	Unknown
Current Activity:	Not reported
Current Operations:	Not reported
Prior Operations:	Not reported
Deed Restrictions:	Unknown
Easements:	Unknown
Buildings:	Not reported
Condition of Buildings:	Not reported
Square Footage:	Not reported
Total Buildable Space:	Not reported
Lease Price:	Not reported
Tax Certificate:	Unknown
Tax Lien:	Unknown
Other Liens/Judgements:	No
Traffic Study:	Unknown
Road Access:	Not reported
Waterfront Access:	Unknown
Airport Access:	Unknown
Public Transportation Access:	Unknown
Major Highway Name:	Not reported
Major Highway Interchange:	Not reported
Major Highway Miles Away:	Not reported
Local Highway Name:	Not reported
Local Highway Interchange:	Not reported
Local Highway Miles Away:	Not reported
Rail Type:	Not reported

Map ID
Direction
Distance
Elevation

MAP FINDINGS

Site

Database(s)

EDR ID Number
EPA ID Number

40 RUNYON AVENUE (Continued)

S105071309

Rail Name:	Not reported
Rail Station:	Not reported
Rail Miles Away:	Not reported
Public Water:	Unknown
Electric:	Unknown
Gas:	Unknown
Public Sewer:	Unknown
Telephone:	Unknown
Cable:	Unknown
Fiber Optics:	Unknown
Wetlands:	No
Sensitive Ecosystems/Habitats:	No
Endangered Species:	No
Historic/Archeological Site:	No
100 Year Flood Plain:	No
500 Year Flood Plain:	No
Environmental Report Copies:	Yes
List Containing Site:	Not reported
Preliminary Assessment:	No
Site Investigation:	No
Remedial Investigation:	No
Remedial Action Workplan:	No
Voluntary Cleanup Program:	No
Environmental Litigation:	No
Remediation In Progress:	Yes
Remediation Estimated Complete Date:	Not reported
Regulatory sign-off:	No
Regulatory Sign-Off Description:	Not reported
Other Incentives:	No
Low Interest Rates:	No
HDSRF Grants:	No
TIF:	No
HDSRF Loans:	No
USA Loans:	No
USA Grants:	No
Designated Redevelopment Area:	No
Environmental Opportunity Zone:	No
Tax Rebate or Abatement:	No
Empowerment Zone (Federal):	No
Urban Coordinating Council Neighborhood:	No
Enterprise Community (Federal):	No
Urban Enterprise Zone:	No
Additional Comments:	1) Assigned to Program,4/27/1999 2) C2: Formal Design - Known Source or Release with GW Contamination established 6/2/1999
County_int_FK:	12
Municipality_int_FK:	302
Planning Area Designation:	Planning Area 1
Authorized Representative Email:	Not reported
Authorized Representative Phone:	9999999999
General Comments:	Not reported

NJEMS:

Name:	40 RUNYON AVENUE
Address:	40 RUNYON AVE
City,State,Zip:	EDISON TWP, NJ 08819
Site Id:	79650
Municipality:	EDISON TWP

Map ID
 Direction
 Distance
 Elevation

MAP FINDINGS

Site

Database(s)

EDR ID Number
 EPA ID Number

40 RUNYON AVENUE (Continued)

S105071309

Municipality Name From Spatial Overlay:	EDISON TWP
GNIS Civil Code For Municipality:	882166
Municipal Code (NJ-1040):	1205
X Coord:	519245
Y Coord:	613853
Coord System:	NJ STATE PLANE (NAD83) - USFEET
Coord Type:	Exact Address Match
Coord Orign:	DEP-Program
State Standard Numeric Code From Spatial Overlay:	1205
Unique Feature Number For Municipality From Spatial Overlay:	3402320230
Eleven Digit Hydrologic Unit Code From Spatial Overlay):	02030105120
Fourteen Digit Hydrologic Unit Code From Spatial Overlay:	02030105120110
Watershed Management Area Number From Spatial Overlay:	09
Watershed Management Area Name From Spatial Overlay:	Lower Raritan, South River, and Lawrence
Water Region Code From Spatial Overlay:	2
Water Region Name From Spatial Overlay:	Raritan
Sub Watershed Name From Overlay:	Ambrose Brook (above/incl Lake Nelson)
Watershed Name From Spatial Overlay:	Raritan R Lower (Lawrence to Millstone)

NJ SPILL:

Name:	PROPERTY OF
Address:	40 RUNYON AVE
City,State,Zip:	EDISON, NJ 08817
Trenton Dispatch Log Number:	79241
Case Number:	01-06-01-1523-10
Notify Type:	Citizen
Date Received:	06/01/2001
Location:	Other
Other Location:	Not reported
Incident Date:	06/01/2001
Incident Time:	Not reported
A310 Letter:	True
Ref. Code:	101
COMU:	1205
CAS Number:	Not reported
Hazardous:	Unknown
Incident Location:	Not reported
Facility Type:	Residential
Facility Phone:	732-985-9284
Substance(s):	Not reported
Substance Type:	Not reported
Substance Identity:	Not reported
TCPA Chemical:	Not reported
Hazrds Material:	Not reported
Amnt Released:	Not reported
Release VE:	Not reported
Contained:	Not reported
Release Type:	Not reported
Incident Desc:	Not reported
Status at Spill:	UST WAS REMOVED 3 YRS AGO, EXCAVATION WAS JUST CLOSED THIS APRIL. RESIDENT SUSPECTS FILL SOIL IS CONTAMINATED.
NJ Spill Date:	Not reported
NJ Spill Time:	Not reported
NJ Spill Name:	Not reported
NJ Spill Title:	Not reported
NJ Spill Phone:	Not reported
Other Date:	Not reported

Map ID
Direction
Distance
Elevation

MAP FINDINGS

Site

Database(s)

EDR ID Number
EPA ID Number

40 RUNYON AVENUE (Continued)

S105071309

Other Time:	Not reported
Other Name:	Not reported
Other Title:	Not reported
Other Phone:	Not reported
Injuries:	No
Public Exposure:	No
Road Closed:	No
Facility Evacuation:	No
Receiving Water:	Not reported
Public Evacuation:	No
Police at Scene:	No
Firemen at Scene:	No
Contamination of:	Land
Nature of Incident:	Not reported
Wind Direction/Speed:	0
Assistance Requested:	Yes
Memo. Of Understanding:	No
Drill/trng Exercise:	No
Operator:	JOYCE
Contact Name:	Not reported
Caller Name:	REDACTED
Caller Title:	Not reported
Caller Address:	Not reported
Caller City,St,Zip:	Not reported
Caller Phone:	Not reported
Responsible Party:	Known
Responsible Party Name:	TRI STATE
Responsible Party Contact:	Not reported
Responsible Party Title:	Not reported
Responsible Party Telephone:	800-701-6265
Responsible Party Street:	18 OAK HILLS DR
Responsible Party Municipality:	TOMS RIVER
Responsible Party State:	NJ
Responsible Party Zip:	08753
Responsible City,St,Zip:	TOMS RIVER, NJ
Responsible Party County:	OCEAN
Local Municipality:	No
Local Municipality Name:	Not reported
Local Municipality Title:	Not reported
Local Municipality Phone:	Not reported
Local Municipality Date:	Not reported
Local Municipality Time:	Not reported
Incident Name:	Not reported
Incident Referred To:	Not reported
Incident Region:	Not reported
Incident Phone:	Not reported
Incident Date:	Not reported
Comments:	Not reported
Date A310 Letter Printed:	Not reported
Date Local Authority Was Notified:	Not reported
Date Update:	Not reported
Date Report Faxed to Local Authority:	Not reported
Local Authority Notification Date:	Not reported
Reporter Name:	Not reported
Reporter Type:	Not reported
Rep Received Date:	Not reported
Reporter Title:	Not reported

Map ID
 Direction
 Distance
 Elevation

MAP FINDINGS

Site

Database(s)

EDR ID Number
 EPA ID Number

40 RUNYON AVENUE (Continued)

S105071309

Reporter Orgzn:	Not reported
Reporter Address:	Not reported
Reporter City,St,Zip:	Not reported
Reporter County:	Not reported
Incident Type:	Not reported
Incident Status:	Not reported
Incident Source Category:	Not reported
Incident Source Name:	Not reported
Incident Source Address:	Not reported
Incident Source Address 2:	Not reported
Incident Source City,St,Zip:	Not reported
Incident Source County:	Not reported
DEP Requested:	Not reported
Confidential:	Not reported

**131
 NNW
 1/2-1
 0.741 mi.
 3910 ft.**

**114 INTERNATIONAL AVENUE
 114 INTERNATIONAL AVE
 PISCATAWAY TWP, NJ**

**NJ SHWS S121976312
 N/A**

**Relative:
 Lower
 Actual:
 89 ft.**

SHWS:
 Name: 114 INTERNATIONAL AVENUE
 Address: 114 INTERNATIONAL AVE
 City,State,Zip: PISCATAWAY TWP, NJ
 Site ID: 612255
 Status: Closed
 Home Owner: Yes
 PI Number: 772687

Detail As Of April 2012:
 X Coord Site: Not reported
 X Coord PI: Not reported
 Y Coord Site: Not reported
 Y Coord PI: Not reported

**X132
 SE
 1/2-1
 0.744 mi.
 3928 ft.**

**321 POLL PLACE
 321 POLL PL
 EDISON TWP, NJ
 Site 1 of 4 in cluster X**

**NJ SHWS S110520532
 N/A**

**Relative:
 Higher
 Actual:
 109 ft.**

SHWS:
 Name: 321 POLL PLACE
 Address: 321 POLL PL
 City,State,Zip: EDISON TWP, NJ
 Site ID: 429078
 Status: Closed
 Home Owner: Yes
 PI Number: 538089

Detail As Of April 2012:
 X Coord Site: Not reported
 X Coord PI: Not reported
 Y Coord Site: Not reported
 Y Coord PI: Not reported

Map ID
Direction
Distance
Elevation

MAP FINDINGS

Site

Database(s)

EDR ID Number
EPA ID Number

X133
SE
1/2-1
0.744 mi.
3930 ft.

316 PLAINFIELD AVENUE
316 PLAINFIELD AVE
EDISON TWP, NJ 08817

Site 2 of 4 in cluster X

NJ SHWS 1007015325
NJ NJEMS N/A
FINDS

Relative:
Higher
Actual:
111 ft.

SHWS:
Name: 316 PLAINFIELD AVENUE
Address: 316 PLAINFIELD AVE
City,State,Zip: EDISON TWP, NJ
Site ID: 86605
Status: Closed
Home Owner: Yes
PI Number: G000038070

Detail As Of April 2012:

X Coord Site: Not reported
X Coord PI: Not reported
Y Coord Site: Not reported
Y Coord PI: Not reported

NJEMS:

Name: 316 PLAINFIELD AVENUE
Address: 316 PLAINFIELD AVE
City,State,Zip: EDISON TWP, NJ 08817
Site Id: 86605
Municipality: EDISON TWP
Municipality Name From Spatial Overlay: EDISON TWP
GNIS Civil Code For Municipality: 882166
Municipal Code (NJ-1040): 1205
X Coord: 518647
Y Coord: 612595
Coord System: NJ STATE PLANE (NAD83) - USFEET
Coord Type: Exact Address Match
Coord Origin: DEP-GIS
State Standard Numeric Code From Spatial Overlay: 1205
Unique Feature Number From Spatial Overlay: 3402320230
Eleven Digit Hydrologic Unit Code From Spatial Overlay: 02030105120
Fourteen Digit Hydrologic Unit Code From Spatial Overlay: 02030105120170
Watershed Management Area Number From Spatial Overlay: 09
Watershed Management Area Name From Spatial Overlay: Lower Raritan, South River, and Lawrence
Water Region Code From Spatial Overlay: 2
Water Region Name From Spatial Overlay: Raritan
Sub Watershed Name From Overlay: Raritan R Lwr (Lawrence Bk to Mile Run)
Watershed Name From Spatial Overlay: Raritan R Lower (Lawrence to Millstone)

FINDS:

Registry ID: 110029588257
Facility URL: http://ofmpub.epa.gov/enviro/fii_query_detail.disp_program_facility?p_registry_id=110029588257

Environmental Interest/Information System:

NJ-NJEMS (New Jersey - New Jersey Environmental Management System).
The Department of Environmental Protection (NJDEP) manages large
databases of environmental information in this integrated system.

[Click this hyperlink](#) while viewing on your computer to access
additional FINDS: detail in the EDR Site Report.

Map ID
Direction
Distance
Elevation

MAP FINDINGS

Site

Database(s) EDR ID Number
EPA ID Number

X134
SE
1/2-1
0.759 mi.
4005 ft.

319 POLL PLACE
319 POLL PL
EDISON TWP, NJ
Site 3 of 4 in cluster X

NJ SHWS S110679715
NJ Release N/A

Relative:
Higher
Actual:
109 ft.

SHWS:
Name: 319 POLL PLACE
Address: 319 POLL PL
City,State,Zip: EDISON TWP, NJ
Site ID: 436452
Status: Closed
Home Owner: Yes
PI Number: 548446

Detail As Of April 2012:

X Coord Site: Not reported
X Coord PI: Not reported
Y Coord Site: Not reported
Y Coord PI: Not reported

NJ Release:

Name: Not reported
Address: 319 POLL PL
City,State,Zip: EDISON TWP, NJ
Facility Type: Residential
Facility Phone: Not reported
Incident Date: 09/29/2010
Incident Time: Not reported
Trenton Dispatch Log Number: 366949
Case Number: 10-09-29-0955-02
Date Received: 09/29/2010
Nature of Incident: Not reported
Operator: Not reported
Incident Type: Underground Storage Tank
Incident Location: RESID
Location: Not reported
Other Location: Not reported
Contact Name: Not reported
Caller Name: Not reported
Caller Title: Not reported
Caller Address: Not reported
Caller City,St,Zip: Not reported
Caller Telephone: Not reported
Substance(s): Not reported
Substance Type: Not reported
Substance Identity: Not reported
CAS Number: Not reported
A310 Letter: Not reported
TCPA Chemical: Not reported
Hazrds Material: Not reported
COMU: Not reported
Ref. Code: Not reported
Amt Released: Not reported
Contained: Not reported
Release Type: Not reported
Release VE: Not reported
Injuries: No
Public Exposure: No

Map ID
Direction
Distance
Elevation

MAP FINDINGS

Site

Database(s)

EDR ID Number
EPA ID Number

319 POLL PLACE (Continued)

S110679715

Facility Evacuation:	No
Police at Scene:	No
Firemen at Scene:	No
Contamination of:	Not reported
Receiving Water:	Not reported
Status at Spill:	Not reported
NJ Spill Date:	Not reported
NJ Spill Time:	Not reported
NJ Spill Name:	Not reported
NJ Spill Title:	Not reported
NJ Spill Phone:	Not reported
Other Date:	Not reported
Other Time:	Not reported
Other Name:	Not reported
Other Title:	Not reported
Other Telephone:	Not reported
Public Evacuation:	No
Assistance Requested:	Not reported
Wind Direction/Speed:	Not reported
Local Municipality Notified:	Not reported
Local Municipality Name:	Not reported
Local Municipality Title:	Not reported
Local Municipality Telephone:	Not reported
Local Municipality Date:	Not reported
Local Municipality Time:	Not reported
Incident Description:	Not reported
Incident Name:	Not reported
Incident Referred To:	Not reported
Incident Region:	Not reported
Incident Telephone:	Not reported
Incident Date:	Not reported
Incident time:	Not reported
Incident ITM:	Not reported
Comments:	Not reported
Date A310 Letter Printed:	Not reported
Date Local Authority Was Notified:	Not reported
Date Updated:	Not reported
Date Report Faxed to Local Authority:	Not reported
Local Authority Notification Date:	Not reported
Rep Receive Date:	09/29/2010
Reporter Type:	Other
Reporter Name:	REDACTED
Reporter Title:	REDACTED
Reporter Org:	REDACTED
Reporter Address:	Not reported
Reporter City,St,Zip:	Not reported
Reporter County:	Not reported
Incident Status:	Terminated
Incident Category Source:	Other
Incident Source Name:	JOE LAWLER
Incident Source Address:	319 POLL PL
Incident Source Address 2:	Not reported
Incident Source City,St,Zip:	Edison Twp, NJ 08817
Incident Source County:	Middlesex
DEP Requested:	No
Confidential:	Not reported
Notify Type:	Not reported

Map ID
 Direction
 Distance
 Elevation

MAP FINDINGS

Site

Database(s)

EDR ID Number
 EPA ID Number

319 POLL PLACE (Continued)

S110679715

Road Closed:	Not reported
Direction:	Not reported
Responsible Party:	Not reported
Responsible Party Name:	Not reported
Responsible Party Contact:	Not reported
Responsible Party Title:	Not reported
Responsible Party Phone:	Not reported
Responsible Party Street:	Not reported
Responsible Party County:	Not reported
Responsible Party City,St,Zip:	Not reported
Memo. Of Understanding:	Not reported
Drill/trng Exercise:	Not reported
Hazardous:	Not reported

W135
ESE
1/2-1
0.759 mi.
4010 ft.

59 RUNYON AVENUE
59 RUNYON AVE
EDISON TWP, NJ
Site 2 of 2 in cluster W

NJ SHWS **S109298176**
N/A

Relative:
Higher
Actual:
99 ft.

SHWS:
 Name: 59 RUNYON AVENUE
 Address: 59 RUNYON AVE
 City,State,Zip: EDISON TWP, NJ
 Site ID: 192574
 Status: Closed
 Home Owner: Yes
 PI Number: 252915

Detail As Of April 2012:
 X Coord Site: Not reported
 X Coord PI: Not reported
 Y Coord Site: Not reported
 Y Coord PI: Not reported

136
NNW
1/2-1
0.764 mi.
4033 ft.

21 POPLAR ROAD
21 POPLAR RD
PISCATAWAY TWP, NJ 08851

NJ SHWS **S102486156**
NJ NJEMS **N/A**
NJ Release

Relative:
Lower
Actual:
83 ft.

SHWS:
 Name: 21 POPLAR ROAD
 Address: 21 POPLAR RD
 City,State,Zip: PISCATAWAY TWP, NJ
 Site ID: 69371
 Status: Closed
 Home Owner: No
 PI Number: G000029643

Detail As Of April 2012:
 X Coord Site: Not reported
 X Coord PI: Not reported
 Y Coord Site: Not reported
 Y Coord PI: Not reported

Map ID
Direction
Distance
Elevation

MAP FINDINGS

Site

Database(s)

EDR ID Number
EPA ID Number

21 POPLAR ROAD (Continued)

S102486156

NJEMS:

Name: 21 POPLAR ROAD
Address: 21 POPLAR RD
City,State,Zip: PISCATAWAY TWP, NJ 08851
Site Id: 69371
Municipality: PISCATAWAY TWP
Municipality Name From Spatial Overlay: PISCATAWAY TWP
GNIS Civil Code For Municipality: 882167
Municipal Code (NJ-1040): 1217
X Coord: 512402
Y Coord: 620863
Coord System: NJ STATE PLANE (NAD83) - USFEET
Coord Type: GPS
Coord Origin: DEP-GIS
State Standard Numeric Code From Spatial Overlay: 1217
Unique Feature Number For Municipality From Spatial Overlay: 3402359010
Eleven Digit Hydrologic Unit Code From Spatial Overlay: 02030105120
Fourteen Digit Hydrologic Unit Code From Spatial Overlay: 02030105120110
Watershed Management Area Number From Spatial Overlay: 09
Watershed Management Area Name From Spatial Overlay: Lower Raritan, South River, and Lawrence
Water Region Code From Spatial Overlay: 2
Water Region Name From Spatial Overlay: Raritan
Sub Watershed Name From Overlay: Ambrose Brook (above/incl Lake Nelson)
Watershed Name From Spatial Overlay: Raritan R Lower (Lawrence to Millstone)

NJ Release:

Name: ROBY RESIDENCE
Address: 21 POPLAR RD
City,State,Zip: PISCATAWAY TWP, NJ
Facility Type: Residential
Facility Phone: 908-393-0801
Incident Date: 08/29/1996
Incident Time: 1400
Trenton Dispatch Log Number: 13938
Case Number: 96-8-30-1015-09
Date Received: 08/30/1996
Nature of Incident: Other
Operator: JOYCE
Incident Type: Not reported
Incident Location: Not reported
Location: Other
Other Location: Not reported
Contact Name: Not reported
Caller Name: REDACTED
Caller Title: Not reported
Caller Address: Not reported
Caller City,St,Zip: Not reported
Caller Telephone: Not reported
Substance(s): OIL FUEL #2
Substance Type: Liquid
Substance Identity: Known
CAS Number: Not reported
A310 Letter: Yes
TCPA Chemical: No
Hazrds Material: Yes
COMU: 1217

Map ID
Direction
Distance
Elevation

MAP FINDINGS

Site

Database(s)

EDR ID Number
EPA ID Number

21 POPLAR ROAD (Continued)

S102486156

Ref. Code: 101
Amt Released: UNK
Contained: Yes
Release Type: Terminated
Release VE: Not reported
Injuries: No
Public Exposure: No
Facility Evacuation: No
Police at Scene: No
Firemen at Scene: No
Contamination of: Land
Receiving Water: Not reported
Status at Spill: REMOVAL OF 1/000 GAL #2 OIL UST. CLEANUP IN PROGRESS.
NJ Spill Date: Not reported
NJ Spill Time: Not reported
NJ Spill Name: Not reported
NJ Spill Title: Not reported
NJ Spill Phone: Not reported
Other Date: Not reported
Other Time: Not reported
Other Name: Not reported
Other Title: Not reported
Other Telephone: Not reported
Public Evacuation: No
Assistance Requested: No
Wind Direction/Speed: Not reported
Local Municipality Notified: Not reported
Local Municipality Name: PISCATAWAY TWP
Local Municipality Title: DISP.LEONE
Local Municipality Telephone: 908-562-1100
Local Municipality Date: 08/30/1996
Local Municipality Time: 1015
Incident Description: U.S.T.,Soil Contamination
Incident Name: Not reported
Incident Referred To: DRPSR
Incident Region: BFO-CAS
Incident Telephone: Not reported
Incident Date: 08/30/1996
Incident time: Not reported
Incident ITM: B
Comments: Not reported
Date A310 Letter Printed: Not reported
Date Local Authority Was Notified: Not reported
Date Updated: Not reported
Date Report Faxed to Local Authority: Not reported
Local Authority Notification Date: Not reported
Rep Receive Date: Not reported
Reporter Type: Not reported
Reporter Name: Not reported
Reporter Title: Not reported
Reporter Org: Not reported
Reporter Address: Not reported
Reporter City,St,Zip: Not reported
Reporter County: Not reported
Incident Status: Not reported
Incident Category Source: Not reported
Incident Source Name: Not reported

Map ID
Direction
Distance
Elevation

MAP FINDINGS

Site

Database(s)

EDR ID Number
EPA ID Number

21 POPLAR ROAD (Continued)

S102486156

Incident Source Address: Not reported
Incident Source Address 2: Not reported
Incident Source City,St,Zip: Not reported
Incident Source County: Not reported
DEP Requested: Not reported
Confidential: Not reported
Notify Type: Not reported
Road Closed: Not reported
Direction: Not reported
Responsible Party: Known
Responsible Party Name: Not reported
Responsible Party Contact: MRS.ROBY
Responsible Party Title: OWNER
Responsible Party Phone: 908-393-0801
Responsible Party Street: 21 POPLAR RD
Responsible Party County: MIDDLESEX
Responsible Party City,St,Zip: PISCATAWAY, NJ
Memo. Of Understanding: Not reported
Drill/trng Exercise: Not reported
Hazardous: Not reported

137
North
1/2-1
0.768 mi.
4054 ft.

50 COMMONWEALTH AVENUE
50 COMMONWEALTH AVE
PISCATAWAY, NJ 08817

NJ SHWS S106919223
NJ VCP N/A
NJ NJEMS
NJ Release

Relative:
Lower
Actual:
91 ft.

SHWS:
Name: 50 COMMONWEALTH AVENUE
Address: 50 COMMONWEALTH AVE
City,State,Zip: PISCATAWAY TWP, NJ
Site ID: 195489
Status: Closed
Home Owner: Yes
PI Number: 256707

Detail As Of April 2012:

X Coord Site: Not reported
X Coord PI: Not reported
Y Coord Site: Not reported
Y Coord PI: Not reported

VCP:

Incident Number: 05-05-24-1618-39
MOA Execution Date: 06/21/2005
Type Of Vcp File: HISTORICAL
Pi Number: Not reported
Case Type(Case Type): Not reported
Case Contact: Department Not reported
Case Contact Name: Not reported
Case Contact: Organization PUD5 Corporation
Case Contact: Address: Line1 Not reported
Case Contact: Address: Line2 Not reported
Case Contact: Address: Line3 Not reported
Case Contact City,St,Zip: Not reported

NJEMS:

Map ID
Direction
Distance
Elevation

MAP FINDINGS

Site

Database(s)

EDR ID Number
EPA ID Number

50 COMMONWEALTH AVENUE (Continued)

S106919223

Name: 50 COMMONWEALTH AVENUE
Address: 50 COMMONWEALTH AVE
City,State,Zip: PISCATAWAY TWP, NJ 08854
Site Id: 195489
Municipality: PISCATAWAY TWP
Municipality Name From Spatial Overlay: PISCATAWAY TWP
GNIS Civil Code For Municipality: 882167
Municipal Code (NJ-1040): 1217
X Coord: 515071
Y Coord: 621670
Coord System: NJ STATE PLANE (NAD83) - USFEET
Coord Type: GIS Parcel Centroid
Coord Orign: DEP-GIS
State Standard Numeric Code From Spatial Overlay: 1217
Unique Feature Number For Municipality From Spatial Overlay: 3402359010
Eleven Digit Hydrologic Unit Code From Spatial Overlay: 02030105120
Fourteen Digit Hydrologic Unit Code From Spatial Overlay: 02030105120110
Watershed Management Area Number From Spatial Overlay: 09
Watershed Management Area Name From Spatial Overlay: Lower Raritan, South River, and Lawrence
Water Region Code From Spatial Overlay: 2
Water Region Name From Spatial Overlay: Raritan
Sub Watershed Name From Overlay: Ambrose Brook (above/incl Lake Nelson)
Watershed Name From Spatial Overlay: Raritan R Lower (Lawrence to Millstone)

NJ Release:

Name: Not reported
Address: 50 COMMONWEALTH AVE
City,State,Zip: PISCATAWAY TWP, NJ
Facility Type: Residential
Facility Phone: Not reported
Incident Date: 05/04/2005
Incident Time: Not reported
Trenton Dispatch Log Number: 143547
Case Number: 05-05-24-1618-39
Date Received: 05/24/2005
Nature of Incident: Not reported
Operator: Not reported
Incident Type: Underground Storage Tank
Incident Location: AT RESIDENCE
Location: Not reported
Other Location: Not reported
Contact Name: Not reported
Caller Name: Not reported
Caller Title: Not reported
Caller Address: Not reported
Caller City,St,Zip: Not reported
Caller Telephone: Not reported
Substance(s): Not reported
Substance Type: Not reported
Substance Identity: Not reported
CAS Number: Not reported
A310 Letter: Not reported
TCPA Chemical: Not reported
Hazrds Material: Not reported
COMU: Not reported
Ref. Code: Not reported
Amt Released: Not reported

Map ID
Direction
Distance
Elevation

MAP FINDINGS

Site

Database(s)

EDR ID Number
EPA ID Number

50 COMMONWEALTH AVENUE (Continued)

S106919223

Contained:	Not reported
Release Type:	Not reported
Release VE:	Not reported
Injuries:	No
Public Exposure:	No
Facility Evacuation:	No
Police at Scene:	No
Firemen at Scene:	No
Contamination of:	Not reported
Receiving Water:	Not reported
Status at Spill:	Not reported
NJ Spill Date:	Not reported
NJ Spill Time:	Not reported
NJ Spill Name:	Not reported
NJ Spill Title:	Not reported
NJ Spill Phone:	Not reported
Other Date:	Not reported
Other Time:	Not reported
Other Name:	Not reported
Other Title:	Not reported
Other Telephone:	Not reported
Public Evacuation:	No
Assistance Requested:	Not reported
Wind Direction/Speed:	Not reported
Local Municipality Notified:	Not reported
Local Municipality Name:	Not reported
Local Municipality Title:	Not reported
Local Municipality Telephone:	Not reported
Local Municipality Date:	Not reported
Local Municipality Time:	Not reported
Incident Description:	Not reported
Incident Name:	Not reported
Incident Referred To:	Not reported
Incident Region:	Not reported
Incident Telephone:	Not reported
Incident Date:	Not reported
Incident time:	Not reported
Incident ITM:	Not reported
Comments:	Not reported
Date A310 Letter Printed:	Not reported
Date Local Authority Was Notified:	Not reported
Date Updated:	Not reported
Date Report Faxed to Local Authority:	Not reported
Local Authority Notification Date:	Not reported
Rep Receive Date:	05/24/2005
Reporter Type:	Other
Reporter Name:	REDACTED
Reporter Title:	REDACTED
Reporter Org:	REDACTED
Reporter Address:	Not reported
Reporter City,St,Zip:	Not reported
Reporter County:	Not reported
Incident Status:	Terminated
Incident Category Source:	Other
Incident Source Name:	ISHWAR PATEL
Incident Source Address:	50 COMMONWEALTH AVE
Incident Source Address 2:	Not reported

Map ID
Direction
Distance
Elevation

MAP FINDINGS

Site

Database(s)

EDR ID Number
EPA ID Number

50 COMMONWEALTH AVENUE (Continued)

S106919223

Incident Source City,St,Zip: Piscataway Twp, NJ 08854
Incident Source County: Middlesex
DEP Requested: No
Confidential: Not reported
Notify Type: Not reported
Road Closed: No
Direction: Not reported
Responsible Party: Not reported
Responsible Party Name: Not reported
Responsible Party Contact: Not reported
Responsible Party Title: Not reported
Responsible Party Phone: Not reported
Responsible Party Street: Not reported
Responsible Party County: Not reported
Responsible Party City,St,Zip: Not reported
Memo. Of Understanding: Not reported
Drill/trng Exercise: Not reported
Hazardous: Not reported

138
ESE
1/2-1
0.772 mi.
4074 ft.

**56 RUNYON AVE
EDISON TWP, NJ 08817**

**NJ SHWS S108396261
NJ Release N/A**

**Relative:
Higher
Actual:
99 ft.**

SHWS:
Name: 56 RUNYON AVENUE
Address: 56 RUNYON AVE
City,State,Zip: EDISON TWP, NJ
Site ID: 389947
Status: Closed
Home Owner: Yes
PI Number: 487358

Detail As Of April 2012:

X Coord Site: Not reported
X Coord PI: Not reported
Y Coord Site: Not reported
Y Coord PI: Not reported

NJ Release:

Name: Not reported
Address: 56 RUNYON AVE
City,State,Zip: EDISON TWP, NJ 08817
Facility Type: Residential
Facility Phone: Not reported
Incident Date: 02/08/2007
Incident Time: Not reported
Trenton Dispatch Log Number: 221037
Case Number: 07-02-08-1140-23
Date Received: 02/08/2007
Nature of Incident: Not reported
Operator: Not reported
Incident Type: Underground Storage Tank
Incident Location: RESID
Location: Not reported
Other Location: Not reported
Contact Name: BURNIE STROCK

Map ID
Direction
Distance
Elevation

MAP FINDINGS

Site

Database(s)

EDR ID Number
EPA ID Number

(Continued)

S108396261

Caller Name: Not reported
Caller Title: Not reported
Caller Address: Not reported
Caller City,St,Zip: Not reported
Caller Telephone: Not reported
Substance(s): Not reported
Substance Type: Not reported
Substance Identity: Not reported
CAS Number: Not reported
A310 Letter: Not reported
TCPA Chemical: Not reported
Hazrds Material: Not reported
COMU: Not reported
Ref. Code: Not reported
Amt Released: Not reported
Contained: Not reported
Release Type: Not reported
Release VE: Not reported
Injuries: No
Public Exposure: No
Facility Evacuation: No
Police at Scene: No
Firemen at Scene: No
Contamination of: Not reported
Receiving Water: Not reported
Status at Spill: Not reported
NJ Spill Date: Not reported
NJ Spill Time: Not reported
NJ Spill Name: Not reported
NJ Spill Title: Not reported
NJ Spill Phone: Not reported
Other Date: Not reported
Other Time: Not reported
Other Name: Not reported
Other Title: Not reported
Other Telephone: Not reported
Public Evacuation: No
Assistance Requested: Not reported
Wind Direction/Speed: Not reported
Local Municipality Notified: Not reported
Local Municipality Name: Not reported
Local Municipality Title: Not reported
Local Municipality Telephone: Not reported
Local Municipality Date: Not reported
Local Municipality Time: Not reported
Incident Description: Not reported
Incident Name: Not reported
Incident Referred To: Not reported
Incident Region: Not reported
Incident Telephone: Not reported
Incident Date: Not reported
Incident time: Not reported
Incident ITM: Not reported
Comments: Not reported
Date A310 Letter Printed: Not reported
Date Local Authority Was Notified: Not reported
Date Updated: Not reported

Map ID
 Direction
 Distance
 Elevation

MAP FINDINGS

Site

Database(s)

EDR ID Number
 EPA ID Number

(Continued)

S108396261

Date Report Faxed to Local Authority: Not reported
 Local Authority Notification Date: Not reported
 Rep Receive Date: 02/08/2007
 Reporter Type: Other
 Reporter Name: REDACTED
 Reporter Title: REDACTED
 Reporter Org: REDACTED
 Reporter Address: Not reported
 Reporter City,St,Zip: Not reported
 Reporter County: Not reported
 Incident Status: Terminated
 Incident Category Source: Other
 Incident Source Name: ESTATE OF STIROCK
 Incident Source Address: 56 RUNYON AVE
 Incident Source Address 2: Not reported
 Incident Source City,St,Zip: Edison Twp, NJ 08817
 Incident Source County: Middlesex
 DEP Requested: No
 Confidential: Not reported
 Notify Type: Not reported
 Road Closed: No
 Direction: Not reported
 Responsible Party: Not reported
 Responsible Party Name: Not reported
 Responsible Party Contact: Not reported
 Responsible Party Title: Not reported
 Responsible Party Phone: Not reported
 Responsible Party Street: Not reported
 Responsible Party County: Not reported
 Responsible Party City,St,Zip: Not reported
 Memo. Of Understanding: Not reported
 Drill/trng Exercise: Not reported
 Hazardous: Not reported

X139
 SE
 1/2-1
 0.773 mi.
 4080 ft.

315 POLL PLACE
315 POLL PL
EDISON TWP, NJ
Site 4 of 4 in cluster X

NJ SHWS S125901063
 N/A

Relative:
 Higher
 Actual:
 111 ft.

SHWS:
 Name: 315 POLL PLACE
 Address: 315 POLL PL
 City,State,Zip: EDISON TWP, NJ
 Site ID: 645456
 Status: Closed
 Home Owner: Yes
 PI Number: 830546

Detail As Of April 2012:
 X Coord Site: Not reported
 X Coord PI: Not reported
 Y Coord Site: Not reported
 Y Coord PI: Not reported

MAP FINDINGS

Map ID
 Direction
 Distance
 Elevation

Site

Database(s)

EDR ID Number
 EPA ID Number

<p>Y140 NE 1/2-1 0.780 mi. 4120 ft.</p>	<p>TRIANGLE WIRE & CABLE INCORPORATED 8 TAYLOR RD EDISON TOWNSHIP, NJ</p> <p>Site 1 of 2 in cluster Y</p> <p>Relative: HWS RE-EVAL: Higher Facility Status: Assigned to RPIU. Under Investigation. Actual: PI Number: 002297 120 ft. Category: Non-Homeowner</p>	<p>NJ HWS RE-EVAL</p>	<p>S108028828 N/A</p>
---	--	------------------------------	---

<p>Y141 NE 1/2-1 0.780 mi. 4120 ft.</p>	<p>OLIVER TRUCKING 8 TAYLOR ROAD EDISON, NJ 08817</p> <p>Site 2 of 2 in cluster Y</p> <p>Relative: SHWS: Higher Name: AMERICAN METAL MOULDING CO Actual: Address: 8 TAYLOR RD 120 ft. City,State,Zip: EDISON TWP, NJ Site ID: 42228 Status: Active Home Owner: No PI Number: 002297</p> <p>Detail As Of April 2012: X Coord Site: Not reported X Coord PI: Not reported Y Coord Site: Not reported Y Coord PI: Not reported</p> <p>Name: AMERICAN METAL MOULDING CO Address: 8 TAYLOR RD City,State,Zip: EDISON TWP, NJ Site ID: Not reported Status: Active Home Owner: Not reported PI Number: 002297</p> <p>Detail As Of April 2012: X Coord Site: Not reported X Coord PI: Not reported Y Coord Site: Not reported Y Coord PI: Not reported</p> <p>NJ SPILL: Name: AMERICAN METAL MOLDING CO Address: 8 TAYLOR RD City,State,Zip: EDISON TWP, NJ Trenton Dispatch Log Number: 2214 Case Number: 89-03-13-1118 Notify Type: Not reported Date Received: 03/13/1989 Location: Not reported Other Location: Not reported Incident Date: 01/31/1989 Incident Time: 1130 A310 Letter: No Ref. Code: 02</p>	<p>NJ SHWS NJ SPILLS FINDS</p>	<p>1004561164 N/A</p>
---	---	---	---

Map ID
Direction
Distance
Elevation

MAP FINDINGS

Site

Database(s)

EDR ID Number
EPA ID Number

OLIVER TRUCKING (Continued)

1004561164

COMU: 1205
CAS Number: Not reported
Hazardous: Not reported
Incident Location: Not reported
Facility Type: Not reported
Facility Phone: Not reported
Substance(s): OIL FUEL
Substance Type: Known
Substance Identity: Liquid
TCPA Chemical: No
Hazrds Material: Yes
Amnt Released: UNK
Release VE: Not reported
Contained: No
Release Type: Not reported
Incident Desc: Spill
Status at Spill: Not reported
NJ Spill Date: 1989-03-13 00:00:00
NJ Spill Time: Not reported
NJ Spill Name: Not reported
NJ Spill Title: OEM
NJ Spill Phone: Not reported
Other Date: Not reported
Other Time: Not reported
Other Name: Not reported
Other Title: Not reported
Other Phone: Not reported
Injuries: No
Public Exposure: Not reported
Road Closed: Not reported
Facility Evacuation: No
Receiving Water: NONE
Public Evacuation: No
Police at Scene: Not reported
Firemen at Scene: Not reported
Contamination of: Not reported
Nature of Incident: Not reported
Wind Direction/Speed: 0
Assistance Requested: Not reported
Memo. Of Understanding: Not reported
Drill/trng Exercise: Not reported
Operator: BOB
Contact Name: Not reported
Caller Name: REDACTED
Caller Title: Not reported
Caller Address: Not reported
Caller City,St,Zip: Not reported
Caller Phone: Not reported
Responsible Party: Not reported
Responsible Party Name: AMERICAN METAL MOLDI
Responsible Party Contact: Not reported
Responsible Party Title: Not reported
Responsible Party Telephone: 201-287-4300
Responsible Party Street: 8 TAYLOR RD
Responsible Party Municipality: EDISON
Responsible Party State: NJ
Responsible Party Zip: Not reported

Map ID
Direction
Distance
Elevation

MAP FINDINGS

Site

Database(s)

EDR ID Number
EPA ID Number

OLIVER TRUCKING (Continued)

1004561164

Responsible City,St,Zip:	EDISON, NJ
Responsible Party County:	MIDDLESEX
Local Municipality:	Not reported
Local Municipality Name:	Not reported
Local Municipality Title:	Not reported
Local Municipality Phone:	Not reported
Local Municipality Date:	Not reported
Local Municipality Time:	Not reported
Incident Name:	ROB SCHRADER
Incident Referred To:	DEQ
Incident Region:	ER2
Incident Phone:	OFFICE
Incident Date:	03/13/1989
Incident Name:	Not reported
Incident Referred To:	DHWM
Incident Region:	Central
Incident Phone:	Not reported
Incident Date:	Not reported
Comments:	Not reported
Date A310 Letter Printed:	Not reported
Date Local Authority Was Notified:	Not reported
Date Update:	Not reported
Date Report Faxed to Local Authority:	Not reported
Local Authority Notification Date:	Not reported
Reporter Name:	Not reported
Reporter Type:	Not reported
Rep Received Date:	Not reported
Reporter Title:	Not reported
Reporter Orgzn:	Not reported
Reporter Address:	Not reported
Reporter City,St,Zip:	Not reported
Reporter County:	Not reported
Incident Type:	Not reported
Incident Status:	Not reported
Incident Source Category:	Not reported
Incident Source Name:	Not reported
Incident Source Address:	Not reported
Incident Source Address 2:	Not reported
Incident Source City,St,Zip:	Not reported
Incident Source County:	Not reported
DEP Requested:	Not reported
Confidential:	Not reported
Name:	Not reported
Address:	8 TAYLOR RD
City,State,Zip:	EDISON TWP, NJ 08817
Trenton Dispatch Log Number:	717742
Case Number:	19-06-11-0407-27
Notify Type:	Not reported
Date Received:	06/11/2019
Location:	Not reported
Other Location:	Not reported
Incident Date:	06/11/2019
Incident Time:	Not reported
A310 Letter:	Not reported
Ref. Code:	Not reported
COMU:	Not reported

Map ID
Direction
Distance
Elevation

MAP FINDINGS

Site

Database(s)

EDR ID Number
EPA ID Number

OLIVER TRUCKING (Continued)

1004561164

CAS Number:	Not reported
Hazardous:	Not reported
Incident Location:	TO THE REAR OF
Facility Type:	Commercial
Facility Phone:	Not reported
Substance(s):	Not reported
Substance Type:	Not reported
Substance Identity:	Not reported
TCPA Chemical:	Not reported
Hazrds Material:	Not reported
Amnt Released:	Not reported
Release VE:	Not reported
Contained:	Not reported
Release Type:	Not reported
Incident Desc:	Not reported
Status at Spill:	Not reported
NJ Spill Date:	Not reported
NJ Spill Time:	Not reported
NJ Spill Name:	Not reported
NJ Spill Title:	Not reported
NJ Spill Phone:	Not reported
Other Date:	Not reported
Other Time:	Not reported
Other Name:	Not reported
Other Title:	Not reported
Other Phone:	Not reported
Injuries:	No
Public Exposure:	No
Road Closed:	Not reported
Facility Evacuation:	No
Receiving Water:	Not reported
Public Evacuation:	No
Police at Scene:	No
Firemen at Scene:	Yes
Contamination of:	Not reported
Nature of Incident:	Not reported
Wind Direction/Speed:	Not reported
Assistance Requested:	Not reported
Memo. Of Understanding:	Not reported
Drill/trng Exercise:	Not reported
Operator:	Not reported
Contact Name:	Not reported
Caller Name:	Not reported
Caller Title:	Not reported
Caller Address:	Not reported
Caller City,St,Zip:	Not reported
Caller Phone:	Not reported
Responsible Party:	Not reported
Responsible Party Name:	Not reported
Responsible Party Contact:	Not reported
Responsible Party Title:	Not reported
Responsible Party Telephone:	Not reported
Responsible Party Street:	Not reported
Responsible Party Municipality:	Not reported
Responsible Party State:	Not reported
Responsible Party Zip:	Not reported
Responsible City,St,Zip:	Not reported

Map ID
Direction
Distance
Elevation

MAP FINDINGS

Site

Database(s)

EDR ID Number
EPA ID Number

OLIVER TRUCKING (Continued)

1004561164

Responsible Party County: Not reported
Local Municipality: Not reported
Local Municipality Name: Not reported
Local Municipality Title: Not reported
Local Municipality Phone: Not reported
Local Municipality Date: Not reported
Local Municipality Time: Not reported
Incident Name: Not reported
Incident Referred To: Not reported
Incident Region: Not reported
Incident Phone: Not reported
Incident Date: Not reported
Comments: Not reported
Date A310 Letter Printed: Not reported
Date Local Authority Was Notified: Not reported
Date Update: Not reported
Date Report Faxed to Local Authority: Not reported
Local Authority Notification Date: Not reported
Reporter Name: REDACTED
Reporter Type: Other
Rep Received Date: 06/11/2019
Reporter Title: REDACTED
Reporter Orgzn: REDATED
Reporter Address: Not reported
Reporter City,St,Zip: Not reported
Reporter County: Not reported
Incident Type: Spill
Incident Status: Terminated
Incident Source Category: Other
Incident Source Name: MAKO TRANSPORTATION
Incident Source Address: 8 TAYLOR RD
Incident Source Address 2: Not reported
Incident Source City,St,Zip: Edison Twp, NJ 08817
Incident Source County: Middlesex
DEP Requested: No
Confidential: Not reported

FINDS:

Registry ID: 110009832501
Facility URL: http://ofmpub.epa.gov/enviro/fii_query_detail.disp_program_facility?p_registry_id=110009832501

Environmental Interest/Information System:

NJ-NJEMS (New Jersey - New Jersey Environmental Management System).
The Department of Environmental Protection (NJDEP) manages large
databases of environmental information in this integrated system.

[Click this hyperlink](#) while viewing on your computer to access
additional FINDS: detail in the EDR Site Report.

MAP FINDINGS

Map ID
 Direction
 Distance
 Elevation

Site

Database(s)

EDR ID Number
 EPA ID Number

142 **65 RUNYON AVE** **NJ SHWS** **S109310728**
ESE **65 RUNYON AVE** **N/A**
1/2-1 **EDISON TWP, NJ**
0.781 mi.
4126 ft.

Relative: SHWS:
Higher Name: 65 RUNYON AVE
Actual: Address: 65 RUNYON AVE
98 ft. City,State,Zip: EDISON TWP, NJ
 Site ID: 79941
 Status: Closed
 Home Owner: No
 PI Number: G000040648

Detail As Of April 2012:
 X Coord Site: Not reported
 X Coord PI: Not reported
 Y Coord Site: Not reported
 Y Coord PI: Not reported

143 **48 BROTHERHOOD STREET** **NJ SHWS** **S106211561**
NNE **48 BROTHERHOOD ST** **NJ VCP** **N/A**
1/2-1 **PISCATAWAY, NJ 08854** **NJ Release**
0.783 mi.
4136 ft.

Relative: SHWS:
Higher Name: 48 BROTHERHOOD STREET
Actual: Address: 48 BROTHERHOOD ST
100 ft. City,State,Zip: PISCATAWAY TWP, NJ
 Site ID: 157632
 Status: Closed
 Home Owner: Yes
 PI Number: 207462

Detail As Of April 2012:
 X Coord Site: Not reported
 X Coord PI: Not reported
 Y Coord Site: Not reported
 Y Coord PI: Not reported

VCP:
 Incident Number: 03-01-09-1002-52
 MOA Execution Date: 09/03/2003
 Type Of Vcp File: HISTORICAL
 PI Number: Not reported
 Case Type(Case Type): Not reported
 Case Contact: Department Not reported
 Case Contact Name: Not reported
 Case Contact: Organization Not reported
 Case Contact: Address: Line1 Not reported
 Case Contact: Address: Line2 Not reported
 Case Contact: Address: Line3 Not reported
 Case Contact City,St,Zip: Not reported

NJ Release:
 Name: Not reported
 Address: 48 BROTHERHOOD ST
 City,State,Zip: PISCATAWAY TWP, NJ

Map ID
Direction
Distance
Elevation

MAP FINDINGS

Site

Database(s)

EDR ID Number
EPA ID Number

48 BROTHERHOOD STREET (Continued)

S106211561

Facility Type:	Residential
Facility Phone:	Not reported
Incident Date:	01/09/2003
Incident Time:	Not reported
Trenton Dispatch Log Number:	44333
Case Number:	03-01-09-1002-52
Date Received:	01/09/2003
Nature of Incident:	Not reported
Operator:	Not reported
Incident Type:	Underground Storage Tank
Incident Location:	RESIDENCE
Location:	Not reported
Other Location:	Not reported
Contact Name:	Not reported
Caller Name:	Not reported
Caller Title:	Not reported
Caller Address:	Not reported
Caller City,St,Zip:	Not reported
Caller Telephone:	Not reported
Substance(s):	Not reported
Substance Type:	Not reported
Substance Identity:	Not reported
CAS Number:	Not reported
A310 Letter:	Not reported
TCPA Chemical:	Not reported
Hazrds Material:	Not reported
COMU:	Not reported
Ref. Code:	Not reported
Amt Released:	Not reported
Contained:	Not reported
Release Type:	Not reported
Release VE:	Not reported
Injuries:	No
Public Exposure:	No
Facility Evacuation:	No
Police at Scene:	No
Firemen at Scene:	No
Contamination of:	Not reported
Receiving Water:	Not reported
Status at Spill:	Not reported
NJ Spill Date:	Not reported
NJ Spill Time:	Not reported
NJ Spill Name:	Not reported
NJ Spill Title:	Not reported
NJ Spill Phone:	Not reported
Other Date:	Not reported
Other Time:	Not reported
Other Name:	Not reported
Other Title:	Not reported
Other Telephone:	Not reported
Public Evacuation:	No
Assistance Requested:	Not reported
Wind Direction/Speed:	Not reported
Local Municipality Notified:	Not reported
Local Municipality Name:	Not reported
Local Municipality Title:	Not reported
Local Municipality Telephone:	Not reported

Map ID
Direction
Distance
Elevation

MAP FINDINGS

Site

Database(s)

EDR ID Number
EPA ID Number

48 BROTHERHOOD STREET (Continued)

S106211561

Local Municipality Date:	Not reported
Local Municipality Time:	Not reported
Incident Description:	Not reported
Incident Name:	Not reported
Incident Referred To:	Not reported
Incident Region:	Not reported
Incident Telephone:	Not reported
Incident Date:	Not reported
Incident time:	Not reported
Incident ITM:	Not reported
Comments:	Not reported
Date A310 Letter Printed:	Not reported
Date Local Authority Was Notified:	Not reported
Date Updated:	Not reported
Date Report Faxed to Local Authority:	Not reported
Local Authority Notification Date:	Not reported
Rep Receive Date:	01/09/2003
Reporter Type:	Other
Reporter Name:	REDACTED
Reporter Title:	REDACTED
Reporter Org:	REDACTED
Reporter Address:	Not reported
Reporter City,St,Zip:	Not reported
Reporter County:	Not reported
Incident Status:	Terminated
Incident Category Source:	Other
Incident Source Name:	AMANDA CARBONELL
Incident Source Address:	48 BROTHERHOOD ST
Incident Source Address 2:	Not reported
Incident Source City,St,Zip:	Piscataway Twp, NJ 08854
Incident Source County:	Middlesex
DEP Requested:	No
Confidential:	Not reported
Notify Type:	Not reported
Road Closed:	No
Direction:	Not reported
Responsible Party:	Not reported
Responsible Party Name:	Not reported
Responsible Party Contact:	Not reported
Responsible Party Title:	Not reported
Responsible Party Phone:	Not reported
Responsible Party Street:	Not reported
Responsible Party County:	Not reported
Responsible Party City,St,Zip:	Not reported
Memo. Of Understanding:	Not reported
Drill/trng Exercise:	Not reported
Hazardous:	Not reported

Map ID
Direction
Distance
Elevation

MAP FINDINGS

Site

Database(s)

EDR ID Number
EPA ID Number

144
North
1/2-1
0.784 mi.
4141 ft.

78 INTERNATIONAL AVENUE
78 INTERNATIONAL AVE
PISCATAWAY TWP, NJ 08854

NJ SHWS 1007018026
NJ NJEMS N/A
FINDS

Relative:
Lower
Actual:
92 ft.

SHWS:
Name: 78 INTERNATIONAL AVENUE
Address: 78 INTERNATIONAL AVE
City,State,Zip: PISCATAWAY TWP, NJ
Site ID: 85266
Status: Closed
Home Owner: No
PI Number: G000043464

Detail As Of April 2012:
X Coord Site: Not reported
X Coord PI: Not reported
Y Coord Site: Not reported
Y Coord PI: Not reported

NJEMS:
Name: 78 INTERNATIONAL AVENUE
Address: 78 INTERNATIONAL AVE
City,State,Zip: PISCATAWAY TWP, NJ 08854
Site Id: 85266
Municipality: PISCATAWAY TWP
Municipality Name From Spatial Overlay: PISCATAWAY TWP
GNIS Civil Code For Municipality: 882167
Municipal Code (NJ-1040): 1217
X Coord: 514285
Y Coord: 621837
Coord System: NJ STATE PLANE (NAD83) - USFEET
Coord Type: GIS Parcel Centroid
Coord Orign: DEP-GIS
State Standard Numeric Code From Spatial Overlay: 1217
Unique Feature Number For Municipality From Spatial Overlay: 3402359010
Eleven Digit Hydrologic Unit Code From Spatial Overlay: 02030105120
Fourteen Digit Hydrologic Unit Code From Spatial Overlay: 02030105120110
Watershed Management Area Number From Spatial Overlay: 09
Watershed Management Area Name From Spatial Overlay: Lower Raritan, South River, and Lawrence
Water Region Code From Spatial Overlay: 2
Water Region Name From Spatial Overlay: Raritan
Sub Watershed Name From Overlay: Ambrose Brook (above/incl Lake Nelson)
Watershed Name From Spatial Overlay: Raritan R Lower (Lawrence to Millstone)

FINDS:
Registry ID: 110015039545
Facility URL: http://ofmpub.epa.gov/enviro/fii_query_detail.disp_program_facility?p_registry_id=110015039545

Environmental Interest/Information System:
NJ-NJEMS (New Jersey - New Jersey Environmental Management System).
The Department of Environmental Protection (NJDEP) manages large
databases of environmental information in this integrated system.

[Click this hyperlink](#) while viewing on your computer to access
additional FINDS: detail in the EDR Site Report.

Map ID
 Direction
 Distance
 Elevation

MAP FINDINGS

Site

Database(s)

EDR ID Number
 EPA ID Number

145
NNW
1/2-1
0.788 mi.
4160 ft.

PERRONE CARMEN
1350 STELTON RD
PISCATAWAY, NJ 08854

NJ SHWS **S113753121**
NJ NJEMS **N/A**
NJ Release

Relative:
Lower
Actual:
94 ft.

SHWS:
 Name: 1350 STELTON ROAD
 Address: 1350 STELTON RD
 City,State,Zip: PISCATAWAY TWP, NJ
 Site ID: 491185
 Status: Closed
 Home Owner: Yes
 PI Number: 619382

Detail As Of April 2012:
 X Coord Site: Not reported
 X Coord PI: Not reported
 Y Coord Site: Not reported
 Y Coord PI: Not reported

NJEMS:
 Name: PERRONE CARMEN
 Address: 1350 STELTON RD
 City,State,Zip: PISCATAWAY, NJ 08854
 Site Id: 491185
 Municipality: PISCATAWAY TWP
 Municipality Name From Spatial Overlay: PISCATAWAY TWP
 GNIS Civil Code For Municipality: 882167
 Municipal Code (NJ-1040): 1217
 X Coord: 513505
 Y Coord: 621585
 Coord System: NJ STATE PLANE (NAD83) - USFEET
 Coord Type: Exact Address Match
 Coord Orign: DEP-GIS
 State Standard Numeric Code From Spatial Overlay: 1217
 Unique Feature Number For Municipality From Spatial Overlay: 3402359010
 Eleven Digit Hydrologic Unit Code From Spatial Overlay: 02030105120
 Fourteen Digit Hydrologic Unit Code From Spatial Overlay: 02030105120110
 Watershed Management Area Number From Spatial Overlay: 09
 Watershed Management Area Name From Spatial Overlay: Lower Raritan, South River, and Lawrence
 Water Region Code From Spatial Overlay: 2
 Water Region Name From Spatial Overlay: Raritan
 Sub Watershed Name From Overlay: Ambrose Brook (above/incl Lake Nelson)
 Watershed Name From Spatial Overlay: Raritan R Lower (Lawrence to Millstone)

NJ Release:
 Name: Not reported
 Address: 1350 STELTON RD
 City,State,Zip: PISCATAWAY TWP, NJ 08854
 Facility Type: Residential
 Facility Phone: Not reported
 Incident Date: 05/17/2013
 Incident Time: Not reported
 Trenton Dispatch Log Number: 473487
 Case Number: 13-05-17-1034-32
 Date Received: 05/17/2013
 Nature of Incident: Not reported
 Operator: Not reported

Map ID
Direction
Distance
Elevation

MAP FINDINGS

Site

Database(s)

EDR ID Number
EPA ID Number

PERRONE CARMEN (Continued)

S113753121

Incident Type:	Underground Storage Tank
Incident Location:	RESIDENCE AT
Location:	Not reported
Other Location:	Not reported
Contact Name:	Not reported
Caller Name:	Not reported
Caller Title:	Not reported
Caller Address:	Not reported
Caller City,St,Zip:	Not reported
Caller Telephone:	Not reported
Substance(s):	Not reported
Substance Type:	Not reported
Substance Identity:	Not reported
CAS Number:	Not reported
A310 Letter:	Not reported
TCPA Chemical:	Not reported
Hazrds Material:	Not reported
COMU:	Not reported
Ref. Code:	Not reported
Amt Released:	Not reported
Contained:	Not reported
Release Type:	Not reported
Release VE:	Not reported
Injuries:	No
Public Exposure:	No
Facility Evacuation:	No
Police at Scene:	No
Firemen at Scene:	No
Contamination of:	Not reported
Receiving Water:	Not reported
Status at Spill:	Not reported
NJ Spill Date:	Not reported
NJ Spill Time:	Not reported
NJ Spill Name:	Not reported
NJ Spill Title:	Not reported
NJ Spill Phone:	Not reported
Other Date:	Not reported
Other Time:	Not reported
Other Name:	Not reported
Other Title:	Not reported
Other Telephone:	Not reported
Public Evacuation:	No
Assistance Requested:	Not reported
Wind Direction/Speed:	Not reported
Local Municipality Notified:	Not reported
Local Municipality Name:	Not reported
Local Municipality Title:	Not reported
Local Municipality Telephone:	Not reported
Local Municipality Date:	Not reported
Local Municipality Time:	Not reported
Incident Description:	Not reported
Incident Name:	Not reported
Incident Referred To:	Not reported
Incident Region:	Not reported
Incident Telephone:	Not reported
Incident Date:	Not reported
Incident time:	Not reported

Map ID
 Direction
 Distance
 Elevation

MAP FINDINGS

Site

Database(s)

EDR ID Number
 EPA ID Number

PERRONE CARMEN (Continued)

S113753121

Incident ITM: Not reported
 Comments: Not reported
 Date A310 Letter Printed: Not reported
 Date Local Authority Was Notified: Not reported
 Date Updated: Not reported
 Date Report Faxed to Local Authority: Not reported
 Local Authority Notification Date: Not reported
 Rep Receive Date: 05/17/2013
 Reporter Type: Other
 Reporter Name: REDACTED
 Reporter Title: REDACTED
 Reporter Org: REDACTED
 Reporter Address: Not reported
 Reporter City,St,Zip: Not reported
 Reporter County: Not reported
 Incident Status: Terminated
 Incident Category Source: Other
 Incident Source Name: CARMINE PERRONE
 Incident Source Address: 1354 STELTON RD
 Incident Source Address 2: Not reported
 Incident Source City,St,Zip: Piscataway Twp, NJ 08854
 Incident Source County: Middlesex
 DEP Requested: No
 Confidential: Not reported
 Notify Type: Not reported
 Road Closed: Not reported
 Direction: Not reported
 Responsible Party: Not reported
 Responsible Party Name: Not reported
 Responsible Party Contact: Not reported
 Responsible Party Title: Not reported
 Responsible Party Phone: Not reported
 Responsible Party Street: Not reported
 Responsible Party County: Not reported
 Responsible Party City,St,Zip: Not reported
 Memo. Of Understanding: Not reported
 Drill/trng Exercise: Not reported
 Hazardous: Not reported

146
 West
 1/2-1
 0.792 mi.
 4180 ft.

FIRST CLASS @ PISCATWAY INC
111 SUTTONS LN
PISCATAWAY TWP, NJ 08854

NJ SHWS S113504529
NJ NJEMS N/A

Relative:
Higher

SHWS:
 Name: FIRST CLASS AT PISCATAWAY INC
 Address: 111 SUTTONS LN
 City,State,Zip: PISCATAWAY TWP, NJ
 Site ID: 125559
 Status: Closed
 Home Owner: No
 PI Number: 165802

Actual:
100 ft.

Detail As Of April 2012:
 X Coord Site: Not reported
 X Coord PI: Not reported
 Y Coord Site: Not reported

Map ID
Direction
Distance
Elevation

MAP FINDINGS

Site

Database(s)

EDR ID Number
EPA ID Number

FIRST CLASS @ PISCATWAY INC (Continued)

S113504529

Y Coord Pl: Not reported

NJEMS:

Name: FIRST CLASS @ PISCATWAY INC
Address: 111 SUTTONS LN
City,State,Zip: PISCATAWAY TWP, NJ 08854
Site Id: 125559
Municipality: PISCATAWAY TWP
Municipality Name From Spatial Overlay: PISCATAWAY TWP
GNIS Civil Code For Municipality: 882167
Municipal Code (NJ-1040): 1217
X Coord: 510121
Y Coord: 617350
Coord System: NJ STATE PLANE (NAD83) - USFEET
Coord Type: Approx. Addr. Match
Coord Origin: DEP-GIS
State Standard Numeric Code From Spatial Overlay: 1217
Unique Feature Number For Municipality From Spatial Overlay: 3402359010
Eleven Digit Hydrologic Unit Code From Spatial Overlay: 02030105120
Fourteen Digit Hydrologic Unit Code From Spatial Overlay: 02030105120110
Watershed Management Area Number From Spatial Overlay: 09
Watershed Management Area Name From Spatial Overlay: Lower Raritan, South River, and Lawrence
Water Region Code From Spatial Overlay: 2
Water Region Name From Spatial Overlay: Raritan
Sub Watershed Name From Overlay: Ambrose Brook (above/incl Lake Nelson)
Watershed Name From Spatial Overlay: Raritan R Lower (Lawrence to Millstone)

147
SSE
1/2-1
0.799 mi.
4220 ft.

57 KNAPP AVENUE
57 KNAPP AVE
EDISON, NJ 08817

NJ SHWS S109220866
NJ NJEMS N/A
NJ Release

Relative:
Lower
Actual:
91 ft.

SHWS:
Name: 57 KNAPP AVENUE
Address: 57 KNAPP AVE
City,State,Zip: EDISON TWP, NJ
Site ID: 633223
Status: Closed
Home Owner: Yes
PI Number: 811347

Detail As Of April 2012:

X Coord Site: Not reported
X Coord Pl: Not reported
Y Coord Site: Not reported
Y Coord Pl: Not reported

NJEMS:

Name: 57 KNAPP AVENUE
Address: 57 KNAPP AVE
City,State,Zip: EDISON, NJ 08817
Site Id: 633223
Municipality: EDISON TWP
Municipality Name From Spatial Overlay: EDISON TWP
GNIS Civil Code For Municipality: 882166
Municipal Code (NJ-1040): 1205

Map ID
Direction
Distance
Elevation

MAP FINDINGS

Site

Database(s)

EDR ID Number
EPA ID Number

57 KNAPP AVENUE (Continued)

S109220866

X Coord: 517264.75874999899
Y Coord: 611832.73749999003
Coord System: NJ STATE PLANE (NAD83) - USFEET
Coord Type: Exact Address Match
Coord Origin: DEP-SRP-GIS
State Standard Numeric Code From Spatial Overlay: 1205
Unique Feature Number For Municipality From Spatial Overlay: 3402320230
Eleven Digit Hydrologic Unit Code From Spatial Overlay: 02030105120
Fourteen Digit Hydrologic Unit Code From Spatial Overlay: 02030105120170
Watershed Management Area Number From Spatial Overlay: 09
Watershed Management Area Name From Spatial Overlay: Lower Raritan, South River, and Lawrence
Water Region Code From Spatial Overlay: 2
Water Region Name From Spatial Overlay: Raritan
Sub Watershed Name From Overlay: Raritan R Lwr (Lawrence Bk to Mile Run)
Watershed Name From Spatial Overlay: Raritan R Lower (Lawrence to Millstone)

NJ Release:

Name: Not reported
Address: 57 KNAPP AVE
City,State,Zip: EDISON TWP, NJ
Facility Type: Residential
Facility Phone: Not reported
Incident Date: 05/27/2008
Incident Time: Not reported
Trenton Dispatch Log Number: 274402
Case Number: 08-05-27-0939-24
Date Received: 05/27/2008
Nature of Incident: Not reported
Operator: Not reported
Incident Type: Improper disposal/Storage
Incident Location: BEHIND CALLERS HOME
Location: Not reported
Other Location: Not reported
Contact Name: Not reported
Caller Name: Not reported
Caller Title: Not reported
Caller Address: Not reported
Caller City,St,Zip: Not reported
Caller Telephone: Not reported
Substance(s): Not reported
Substance Type: Not reported
Substance Identity: Not reported
CAS Number: Not reported
A310 Letter: Not reported
TCPA Chemical: Not reported
Hazardous Material: Not reported
COMU: Not reported
Ref. Code: Not reported
Amt Released: Not reported
Contained: Not reported
Release Type: Not reported
Release VE: Not reported
Injuries: No
Public Exposure: No
Facility Evacuation: No
Police at Scene: No
Firemen at Scene: No

Map ID
Direction
Distance
Elevation

MAP FINDINGS

Site

Database(s)

EDR ID Number
EPA ID Number

57 KNAPP AVENUE (Continued)

S109220866

Contamination of:	Not reported
Receiving Water:	Not reported
Status at Spill:	Not reported
NJ Spill Date:	Not reported
NJ Spill Time:	Not reported
NJ Spill Name:	Not reported
NJ Spill Title:	Not reported
NJ Spill Phone:	Not reported
Other Date:	Not reported
Other Time:	Not reported
Other Name:	Not reported
Other Title:	Not reported
Other Telephone:	Not reported
Public Evacuation:	No
Assistance Requested:	Not reported
Wind Direction/Speed:	Not reported
Local Municipality Notified:	Not reported
Local Municipality Name:	Not reported
Local Municipality Title:	Not reported
Local Municipality Telephone:	Not reported
Local Municipality Date:	Not reported
Local Municipality Time:	Not reported
Incident Description:	Not reported
Incident Name:	Not reported
Incident Referred To:	Not reported
Incident Region:	Not reported
Incident Telephone:	Not reported
Incident Date:	Not reported
Incident time:	Not reported
Incident ITM:	Not reported
Comments:	Not reported
Date A310 Letter Printed:	Not reported
Date Local Authority Was Notified:	Not reported
Date Updated:	Not reported
Date Report Faxed to Local Authority:	Not reported
Local Authority Notification Date:	Not reported
Rep Receive Date:	05/27/2008
Reporter Type:	Citizen Complaint
Reporter Name:	REDACTED
Reporter Title:	REDACTED
Reporter Org:	REDACTED
Reporter Address:	Not reported
Reporter City,St,Zip:	Not reported
Reporter County:	Not reported
Incident Status:	Continuous
Incident Category Source:	Other
Incident Source Name:	TOP PLAZA
Incident Source Address:	1761 RT 27
Incident Source Address 2:	Not reported
Incident Source City,St,Zip:	Edison Twp, NJ
Incident Source County:	Middlesex
DEP Requested:	Yes
Confidential:	Not reported
Notify Type:	Not reported
Road Closed:	No
Direction:	Not reported
Responsible Party:	Not reported

Map ID
Direction
Distance
Elevation

MAP FINDINGS

Site

Database(s)

EDR ID Number
EPA ID Number

57 KNAPP AVENUE (Continued)

S109220866

Responsible Party Name:	Not reported
Responsible Party Contact:	Not reported
Responsible Party Title:	Not reported
Responsible Party Phone:	Not reported
Responsible Party Street:	Not reported
Responsible Party County:	Not reported
Responsible Party City,St,Zip:	Not reported
Memo. Of Understanding:	Not reported
Drill/trng Exercise:	Not reported
Hazardous:	Not reported
Name:	Not reported
Address:	57 KNAPP AV
City,State,Zip:	EDISON TWP, NJ 08817
Facility Type:	Residential
Facility Phone:	Not reported
Incident Date:	05/09/2019
Incident Time:	Not reported
Trenton Dispatch Log Number:	714025
Case Number:	19-05-10-0946-34
Date Received:	05/10/2019
Nature of Incident:	Not reported
Operator:	Not reported
Incident Type:	Underground Storage Tank
Incident Location:	RESIDENCE AT
Location:	Not reported
Other Location:	Not reported
Contact Name:	OWNER
Caller Name:	Not reported
Caller Title:	Not reported
Caller Address:	Not reported
Caller City,St,Zip:	Not reported
Caller Telephone:	Not reported
Substance(s):	Not reported
Substance Type:	Not reported
Substance Identity:	Not reported
CAS Number:	Not reported
A310 Letter:	Not reported
TCPA Chemical:	Not reported
Hazrds Material:	Not reported
COMU:	Not reported
Ref. Code:	Not reported
Amt Released:	Not reported
Contained:	Not reported
Release Type:	Not reported
Release VE:	Not reported
Injuries:	No
Public Exposure:	No
Facility Evacuation:	No
Police at Scene:	No
Firemen at Scene:	No
Contamination of:	Not reported
Receiving Water:	Not reported
Status at Spill:	Not reported
NJ Spill Date:	Not reported
NJ Spill Time:	Not reported
NJ Spill Name:	Not reported

Map ID
Direction
Distance
Elevation

MAP FINDINGS

Site

Database(s)

EDR ID Number
EPA ID Number

57 KNAPP AVENUE (Continued)

S109220866

NJ Spill Title:	Not reported
NJ Spill Phone:	Not reported
Other Date:	Not reported
Other Time:	Not reported
Other Name:	Not reported
Other Title:	Not reported
Other Telephone:	Not reported
Public Evacuation:	No
Assistance Requested:	Not reported
Wind Direction/Speed:	Not reported
Local Municipality Notified:	Not reported
Local Municipality Name:	Not reported
Local Municipality Title:	Not reported
Local Municipality Telephone:	Not reported
Local Municipality Date:	Not reported
Local Municipality Time:	Not reported
Incident Description:	Not reported
Incident Name:	Not reported
Incident Referred To:	Not reported
Incident Region:	Not reported
Incident Telephone:	Not reported
Incident Date:	Not reported
Incident time:	Not reported
Incident ITM:	Not reported
Comments:	Not reported
Date A310 Letter Printed:	Not reported
Date Local Authority Was Notified:	Not reported
Date Updated:	Not reported
Date Report Faxed to Local Authority:	Not reported
Local Authority Notification Date:	Not reported
Rep Receive Date:	05/10/2019
Reporter Type:	Other
Reporter Name:	REDACTED
Reporter Title:	REDACTED
Reporter Org:	REDACTED
Reporter Address:	Not reported
Reporter City,St,Zip:	Not reported
Reporter County:	Not reported
Incident Status:	Terminated
Incident Category Source:	Other
Incident Source Name:	ROSE ZDUMEK
Incident Source Address:	57 KNAPP AV
Incident Source Address 2:	Not reported
Incident Source City,St,Zip:	Edison Twp, NJ 08817
Incident Source County:	Middlesex
DEP Requested:	No
Confidential:	Not reported
Notify Type:	Not reported
Road Closed:	Not reported
Direction:	Not reported
Responsible Party:	Not reported
Responsible Party Name:	Not reported
Responsible Party Contact:	Not reported
Responsible Party Title:	Not reported
Responsible Party Phone:	Not reported
Responsible Party Street:	Not reported
Responsible Party County:	Not reported

Map ID
Direction
Distance
Elevation

MAP FINDINGS

Site

Database(s)

EDR ID Number
EPA ID Number

57 KNAPP AVENUE (Continued)

S109220866

Responsible Party City,St,Zip: Not reported
Memo. Of Understanding: Not reported
Drill/trng Exercise: Not reported
Hazardous: Not reported

Z148
ENE
1/2-1
0.802 mi.
4232 ft.

NEW BRUNSWICK SAW SERVICE INC
5 GREEK LN
EDISON TWP, NJ 08817

NJ SHWS **U000361255**
NJ HIST LUST **N/A**
NJ UST

Site 1 of 4 in cluster Z

Relative:
Lower

SHWS:
Name: NEW BRUNSWICK SAW SERVICE INC
Address: 5 GREEK LN
City,State,Zip: EDISON TWP, NJ
Site ID: 45008
Status: Closed
Home Owner: No
PI Number: 011707

Actual:
96 ft.

Detail As Of April 2012:

X Coord Site: Not reported
X Coord PI: Not reported
Y Coord Site: Not reported
Y Coord PI: Not reported

LUST HIST:

Case ID: 92-06-03-1121
Lead Program Assigned: Bureau of Underground Storage Tanks
Facility Status: Site Issued Letter of No Further Action for Area(s) Of Concern
UST ID: 0117074
TMS Number: C92-0368
Remedial Level: Site has confirmed soil and ground water contamination.
Case Manager: Not reported
Facility Phone: Not reported
No Further Action: 5/19/1997 0:00:00
RAW Approved: Not reported
CEA: Not reported
Date CEA Lifted: Not reported
Dead Notice: Not reported

UST:

Facility ID: 011707

Contact:

Owner Name: Not Identified Not Identified
Organization: Not Identified
Contact Type(UST Reg): Facility Operator
Contact Address (UST Reg): Not reported
Contact Address 2 (UST Reg): Not reported
Contact City,St,Zip (UST Reg): Not reported

Owner Name: ROBERT BONAPACE
Organization: NEW BRUNSWICK INTERNATIONAL INC
Contact Type(UST Reg): Tank Owner
Contact Address (UST Reg): 5 GREEK LN
Contact Address 2 (UST Reg): Not reported

Map ID
Direction
Distance
Elevation

MAP FINDINGS

Site

Database(s)

EDR ID Number
EPA ID Number

NEW BRUNSWICK SAW SERVICE INC (Continued)

U000361255

Contact City, St, Zip (UST Reg): Edison, NJ 08817

Tanks:

Tank Id: TANK-1
Tank Number: A1
Tank Status: Removed
Tank Status Date: 06/10/1992
Install Date: 01/01/1977
Tank Contents: Heating Oil (No. 2)
Tank Size: 5000
Tank Compliance: No
Overfill: No
Compliance Monitoring?: No
Overfill Protection: No
Spill Containment: No
Tank Wellhead Protection: Not reported
Tank/Pipe Construction Type: Tank Bare steel
Tank/Pipe Construction Type: Pipe Bare steel
Tank/Pipe Monitor: Pipe None
Tank/Pipe Monitor: Tank None

Tank Id: TANK-2
Tank Number: B2
Tank Status: Removed
Tank Status Date: 06/10/1992
Install Date: 01/01/1977
Tank Contents: Leaded Gasoline
Tank Size: 1000
Tank Compliance: No
Overfill: No
Compliance Monitoring?: No
Overfill Protection: No
Spill Containment: No
Tank Wellhead Protection: Not reported
Tank/Pipe Construction Type: Pipe Bare steel
Tank/Pipe Construction Type: Tank Bare steel
Tank/Pipe Monitor: Pipe None
Tank/Pipe Monitor: Tank None

Tank Id: TANK-3
Tank Number: C3
Tank Status: Removed
Tank Status Date: 06/10/1992
Install Date: 01/01/1977
Tank Contents: Unleaded Gasoline
Tank Size: 1500
Tank Compliance: No
Overfill: No
Compliance Monitoring?: No
Overfill Protection: No
Spill Containment: No
Tank Wellhead Protection: Not reported
Tank/Pipe Construction Type: Pipe Bare steel
Tank/Pipe Construction Type: Tank Bare steel

Map ID
 Direction
 Distance
 Elevation

MAP FINDINGS

Site

Database(s)

EDR ID Number
 EPA ID Number

NEW BRUNSWICK SAW SERVICE INC (Continued)

U000361255

Tank/Pipe Monitor: Pipe None
 Tank/Pipe Monitor: Tank None

**Z149
 ENE
 1/2-1
 0.802 mi.
 4232 ft.**

**NEW BRUNSWICK SAW SERVICE INCORPORATE
 5 GREEK LN
 EDISON TOWNSHIP, NJ**

NJ HWS RE-EVAL

**S108028439
 N/A**

Site 2 of 4 in cluster Z

**Relative:
 Lower
 Actual:
 96 ft.**

HWS RE-EVAL:
 Facility Status: Assigned to Lead Bureau.
PI Number: 011707
 Category: Non-Homeowner

**AA150
 ESE
 1/2-1
 0.803 mi.
 4241 ft.**

**28 DALTON PLACE
 28 DALTON PL
 EDISON, NJ 08817**

**NJ SHWS
 NJ NJEMS
 NJ Release**

**S121180205
 N/A**

Site 1 of 2 in cluster AA

**Relative:
 Higher
 Actual:
 105 ft.**

SHWS:
 Name: 28 DALTON PLACE
 Address: 28 DALTON PL
 City,State,Zip: EDISON TWP, NJ
 Site ID: 613996
 Status: Closed
 Home Owner: Yes
 PI Number: 776276

Detail As Of April 2012:

X Coord Site: Not reported
 X Coord PI: Not reported
 Y Coord Site: Not reported
 Y Coord PI: Not reported

NJEMS:

Name: 28 DALTON PLACE
 Address: 28 DALTON PL
 City,State,Zip: EDISON, NJ 08817
 Site Id: 613996
 Municipality: EDISON TWP
 Municipality Name From Spatial Overlay: EDISON TWP
 GNIS Civil Code For Municipality: 882166
 Municipal Code (NJ-1040): 1205
 X Coord: 519556.02124999801
 Y Coord: 613821.52249999298
 Coord System: NJ STATE PLANE (NAD83) - USFEET
 Coord Type: Exact Address Match
 Coord Orign: DEP-SRP-GIS
 State Standard Numeric Code From Spatial Overlay: 1205
 Unique Feature Number For Municipality From Spatial Overlay: 3402320230
 Eleven Digit Hydrologic Unit Code From Spatial Overlay): 02030105120
 Fourteen Digit Hydrologic Unit Code From Spatial Overlay: 02030105120110
 Watershed Management Area Number From Spatial Overlay: 09
 Watershed Management Area Name From Spatial Overlay: Lower Raritan, South River, and Lawrence
 Water Region Code From Spatial Overlay: 2

Map ID
Direction
Distance
Elevation

MAP FINDINGS

Site

Database(s)

EDR ID Number
EPA ID Number

28 DALTON PLACE (Continued)

S121180205

Water Region Name From Spatial Overlay: Raritan
Sub Watershed Name From Overlay: Ambrose Brook (above/incl Lake Nelson)
Watershed Name From Spatial Overlay: Raritan R Lower (Lawrence to Millstone)

NJ Release:

Name: Not reported
Address: 28 DALTON PL
City,State,Zip: EDISON TWP, NJ 08817
Facility Type: Residential
Facility Phone: Not reported
Incident Date: 06/30/2017
Incident Time: Not reported
Trenton Dispatch Log Number: 645086
Case Number: 17-06-30-1402-23
Date Received: 06/30/2017
Nature of Incident: Not reported
Operator: Not reported
Incident Type: Underground Storage Tank
Incident Location: RESIDENCE
Location: Not reported
Other Location: Not reported
Contact Name: MITCH SHANNON
Caller Name: Not reported
Caller Title: Not reported
Caller Address: Not reported
Caller City,St,Zip: Not reported
Caller Telephone: Not reported
Substance(s): Not reported
Substance Type: Not reported
Substance Identity: Not reported
CAS Number: Not reported
A310 Letter: Not reported
TCPA Chemical: Not reported
Hazrds Material: Not reported
COMU: Not reported
Ref. Code: Not reported
Amt Released: Not reported
Contained: Not reported
Release Type: Not reported
Release VE: Not reported
Injuries: No
Public Exposure: No
Facility Evacuation: No
Police at Scene: No
Firemen at Scene: No
Contamination of: Not reported
Receiving Water: Not reported
Status at Spill: Not reported
NJ Spill Date: Not reported
NJ Spill Time: Not reported
NJ Spill Name: Not reported
NJ Spill Title: Not reported
NJ Spill Phone: Not reported
Other Date: Not reported
Other Time: Not reported
Other Name: Not reported
Other Title: Not reported

Map ID
Direction
Distance
Elevation

MAP FINDINGS

Site

Database(s)

EDR ID Number
EPA ID Number

28 DALTON PLACE (Continued)

S121180205

Other Telephone:	Not reported
Public Evacuation:	No
Assistance Requested:	Not reported
Wind Direction/Speed:	Not reported
Local Municipality Notified:	Not reported
Local Municipality Name:	Not reported
Local Municipality Title:	Not reported
Local Municipality Telephone:	Not reported
Local Municipality Date:	Not reported
Local Municipality Time:	Not reported
Incident Description:	Not reported
Incident Name:	Not reported
Incident Referred To:	Not reported
Incident Region:	Not reported
Incident Telephone:	Not reported
Incident Date:	Not reported
Incident time:	Not reported
Incident ITM:	Not reported
Comments:	Not reported
Date A310 Letter Printed:	Not reported
Date Local Authority Was Notified:	Not reported
Date Updated:	Not reported
Date Report Faxed to Local Authority:	Not reported
Local Authority Notification Date:	Not reported
Rep Receive Date:	06/30/2017
Reporter Type:	Other
Reporter Name:	REDACTED
Reporter Title:	REDACTED
Reporter Org:	REDACTED
Reporter Address:	Not reported
Reporter City,St,Zip:	Not reported
Reporter County:	Not reported
Incident Status:	Terminated
Incident Category Source:	Other
Incident Source Name:	FANNIE MAE CENTURY 21
Incident Source Address:	1931 HWY 27
Incident Source Address 2:	Not reported
Incident Source City,St,Zip:	Edison Twp, NJ
Incident Source County:	Middlesex
DEP Requested:	No
Confidential:	Not reported
Notify Type:	Not reported
Road Closed:	Not reported
Direction:	Not reported
Responsible Party:	Not reported
Responsible Party Name:	Not reported
Responsible Party Contact:	Not reported
Responsible Party Title:	Not reported
Responsible Party Phone:	Not reported
Responsible Party Street:	Not reported
Responsible Party County:	Not reported
Responsible Party City,St,Zip:	Not reported
Memo. Of Understanding:	Not reported
Drill/trng Exercise:	Not reported
Hazardous:	Not reported

MAP FINDINGS

Map ID			EDR ID Number
Direction			EPA ID Number
Distance			
Elevation	Site	Database(s)	

AA151 ESE 1/2-1 0.812 mi. 4290 ft.	32 DALTON PLACE 32 DALTON PL EDISON TWP, NJ Site 2 of 2 in cluster AA	NJ SHWS	S121976621 N/A
---	--	----------------	---------------------------------

Relative: Higher Actual: 102 ft.	SHWS: Name: 32 DALTON PLACE Address: 32 DALTON PL City,State,Zip: EDISON TWP, NJ Site ID: 614816 Status: Closed Home Owner: Yes PI Number: 777829	
---	---	--

Detail As Of April 2012:

X Coord Site:	Not reported
X Coord PI:	Not reported
Y Coord Site:	Not reported
Y Coord PI:	Not reported

152 NE 1/2-1 0.818 mi. 4320 ft.	HIGHVIEW PROPERTIES THREE 3 GREEK LN EDISON, NJ 08817	NJ SHWS NJ AIRS NJ ISRA NJ NPDES	S107587067 N/A
--	--	---	---------------------------------

Relative: Higher Actual: 98 ft.	SHWS: Name: GEOMETRIC MACHINE & DESIGN INC Address: 3 GREEK LN City,State,Zip: EDISON TWP, NJ Site ID: 6001 Status: Closed Home Owner: No PI Number: G000037905	
--	---	--

Detail As Of April 2012:

X Coord Site:	Not reported
X Coord PI:	Not reported
Y Coord Site:	Not reported
Y Coord PI:	Not reported

AIRS:

Name:	GEOMETRIC MACHINE & DESIGN
Address:	3 GREEK LANE
City,State,Zip:	EDISON, NJ 08817
Emission Year:	Not reported
Facility Number:	16193
NAICS Code:	Not reported
Pollutant Name:	Not reported
Tons/Year lbs/Year For Taps 1000 Tons/Year For CO2:	Not reported
Tons/Season (5/1-9/30):	Not reported
Lbs/Day Peak Ozone Season (6/1-8/31):	Not reported
Lbs/Day Co-season (12/1-2/31):	Not reported
Permit of Emission:	PERMIT
X Coordinate:	519236
Y Coordinate:	619426
Coordinate Units:	NJ State Plane (NAD83) - USFEET
Coordinate Type:	GPS
Active Number:	PCP960001

Map ID
Direction
Distance
Elevation

MAP FINDINGS

Site

Database(s)

EDR ID Number
EPA ID Number

HIGHVIEW PROPERTIES THREE (Continued)

S107587067

Active Type Description: Construction of New Source
Document Status: Terminated
Expiration Date: 05/04/2003
Active Flag: N
NAICS Description: Not reported
TPY of Fugitive Emissions: Not reported
TPY of Non-Fugitive Emissions: Not reported
Ozone Season Non-Fugitives: Not reported
Ozone Season Fugitive: Not reported
May Sep Fugitive QTY: Not reported
May Sep Total QTY: Not reported

Name: GEOMETRIC MACHINE & DESIGN
Address: 3 GREEK LANE
City,State,Zip: EDISON, NJ 08817
Emission Year: Not reported
Facility Number: 16193
NAICS Code: Not reported
Pollutant Name: Not reported
Tons/Year lbs/Year For Taps 1000 Tons/Year For CO2: Not reported
Tons/Season (5/1-9/30): Not reported
Lbs/Day Peak Ozone Season (6/1-8/31): Not reported
Lbs/Day Co-season (12/1-2/31): Not reported
Permit of Emission: PERMIT
X Coordinate: 519236
Y Coordinate: 619426
Coordinate Units: NJ State Plane (NAD83) - USFEET
Coordinate Type: GPS
Active Number: PCP960002
Active Type Description: Construction of New Source
Document Status: Terminated
Expiration Date: 05/04/2003
Active Flag: N
NAICS Description: Not reported
TPY of Fugitive Emissions: Not reported
TPY of Non-Fugitive Emissions: Not reported
Ozone Season Non-Fugitives: Not reported
Ozone Season Fugitive: Not reported
May Sep Fugitive QTY: Not reported
May Sep Total QTY: Not reported

Name: NOVEMBAL USA
Address: 3 GREEK LN
City,State,Zip: EDISON TWP, NJ 08817
Emission Year: Not reported
Facility Number: 18319
NAICS Code: Not reported
Pollutant Name: Not reported
Tons/Year lbs/Year For Taps 1000 Tons/Year For CO2: Not reported
Tons/Season (5/1-9/30): Not reported
Lbs/Day Peak Ozone Season (6/1-8/31): Not reported
Lbs/Day Co-season (12/1-2/31): Not reported
Permit of Emission: PERMIT
X Coordinate: 519236
Y Coordinate: 619426
Coordinate Units: NJ State Plane (NAD83) - USFEET
Coordinate Type: GPS

Map ID
Direction
Distance
Elevation

MAP FINDINGS

Site

Database(s)

EDR ID Number
EPA ID Number

HIGHVIEW PROPERTIES THREE (Continued)

S107587067

Active Number: PCP130001
Active Type Description: Modification
Document Status: Renewed
Expiration Date: 08/05/2023
Active Flag: Y
NAICS Description: Not reported
TPY of Fugitive Emissions: Not reported
TPY of Non-Fugitive Emissions: Not reported
Ozone Season Non-Fugitives: Not reported
Ozone Season Fugitive: Not reported
May Sep Fugitive QTY: Not reported
May Sep Total QTY: Not reported

Name: NOVEMBAL USA
Address: 3 GREEK LN
City,State,Zip: EDISON TWP, NJ 08817
Emission Year: Not reported
Facility Number: 18319
NAICS Code: Not reported
Pollutant Name: Not reported
Tons/Year lbs/Year For Taps 1000 Tons/Year For CO2: Not reported
Tons/Season (5/1-9/30): Not reported
Lbs/Day Peak Ozone Season (6/1-8/31): Not reported
Lbs/Day Co-season (12/1-2/31): Not reported
Permit of Emission: PERMIT
X Coordinate: 519236
Y Coordinate: 619426
Coordinate Units: NJ State Plane (NAD83) - USFEET
Coordinate Type: GPS

Active Number: PCP030001
Active Type Description: Construction of New Source
Document Status: Superseded (Archived)
Expiration Date: 03/30/2005
Active Flag: Y
NAICS Description: Not reported
TPY of Fugitive Emissions: Not reported
TPY of Non-Fugitive Emissions: Not reported
Ozone Season Non-Fugitives: Not reported
Ozone Season Fugitive: Not reported
May Sep Fugitive QTY: Not reported
May Sep Total QTY: Not reported

Name: NOVEMBAL USA
Address: 3 GREEK LN
City,State,Zip: EDISON TWP, NJ 08817
Emission Year: Not reported
Facility Number: 18319
NAICS Code: Not reported
Pollutant Name: Not reported
Tons/Year lbs/Year For Taps 1000 Tons/Year For CO2: Not reported
Tons/Season (5/1-9/30): Not reported
Lbs/Day Peak Ozone Season (6/1-8/31): Not reported
Lbs/Day Co-season (12/1-2/31): Not reported
Permit of Emission: PERMIT
X Coordinate: 519236
Y Coordinate: 619426
Coordinate Units: NJ State Plane (NAD83) - USFEET

Map ID
Direction
Distance
Elevation

MAP FINDINGS

Site

Database(s)

EDR ID Number
EPA ID Number

HIGHVIEW PROPERTIES THREE (Continued)

S107587067

Coordinate Type:	GPS
Active Number:	PCP050001
Active Type Description:	Modification
Document Status:	Superseded (Archived)
Expiration Date:	01/27/2014
Active Flag:	Y
NAICS Description:	Not reported
TPY of Fugitive Emissions:	Not reported
TPY of Non-Fugitive Emissions:	Not reported
Ozone Season Non-Fugitives:	Not reported
Ozone Season Fugitive:	Not reported
May Sep Fugitive QTY:	Not reported
May Sep Total QTY:	Not reported
Name:	NOVEMBAL USA
Address:	3 GREEK LN
City,State,Zip:	EDISON TWP, NJ 08817
Emission Year:	Not reported
Facility Number:	18319
NAICS Code:	Not reported
Pollutant Name:	Not reported
Tons/Year lbs/Year For Taps 1000 Tons/Year For CO2:	Not reported
Tons/Season (5/1-9/30):	Not reported
Lbs/Day Peak Ozone Season (6/1-8/31):	Not reported
Lbs/Day Co-season (12/1-2/31):	Not reported
Permit of Emission:	PERMIT
X Coordinate:	519236
Y Coordinate:	619426
Coordinate Units:	NJ State Plane (NAD83) - USFEET
Coordinate Type:	GPS
Active Number:	GEN090001
Active Type Description:	(GP-001) Solid Receiving and Storage
Document Status:	Auto-Killed
Expiration Date:	04/05/2019
Active Flag:	Y
NAICS Description:	Not reported
TPY of Fugitive Emissions:	Not reported
TPY of Non-Fugitive Emissions:	Not reported
Ozone Season Non-Fugitives:	Not reported
Ozone Season Fugitive:	Not reported
May Sep Fugitive QTY:	Not reported
May Sep Total QTY:	Not reported

NJ ISRA:

Name:	GEOMETRIC MACHINE & DESIGN INC
Address:	3 GREEK LN
City,State,Zip:	EDISON TWP, NJ 08817
Pi Number:	G000037905
Action Number:	ISR050001
Title:	E20030285
Isra Trg: Finalized Date	2/15/2003
Start Date:	2003-05-30
Case Status:	Assigned to Program
Case No:	E20030285
Case Name:	Geometric Machine & Design, Inc.
Trigger Type:	Cessation
Trigger Date:	2003-02-15

Map ID
Direction
Distance
Elevation

MAP FINDINGS

Site

Database(s)

EDR ID Number
EPA ID Number

HIGHVIEW PROPERTIES THREE (Continued)

S107587067

Name: GEOMETRIC MACHINE & DESIGN INC
Address: 3 GREEK LN
City,State,Zip: EDISON TWP, NJ 08817
Pi Number: G000037905
Action Number: ISR050001
Title: E20030285
Isra Trg: Finalized Date 2/15/2003
Start Date: 2005-03-10
Case Status: NFA-E (Unrestricted Use)
Case No: E20030285
Case Name: Geometric Machine & Design, Inc.
Trigger Type: Cessation
Trigger Date: 2003-02-15

Name: GEOMETRIC MACHINE & DESIGN INC
Address: 3 GREEK LANE
City,State,Zip: EDISON TWP, NJ 08817
Pi Number: G000037905
Action Number: ISR990002
Title: E99102 Geometric Machine & Des
Isra Trg: Finalized Date Not reported
Start Date: 1999-11-05
Case Status: NFA-A (Area of Concern) HISTORIC
Case No: E99102
Case Name: Geometric Machine & Design Incorporated
Trigger Type: Business Sale
Trigger Date: 1999-03-08

Name: GEOMETRIC MACHINE & DESIGN INC
Address: 3 GREEK LANE
City,State,Zip: EDISON TWP, NJ 08817
Pi Number: G000037905
Action Number: ISR020001
Title: E99398 Novembal USA Incorporat
Isra Trg: Finalized Date 7/26/1999
Start Date: 2003-05-01
Case Status: Assigned to Program
Case No: E99398
Case Name: Novembal USA Incorporated
Trigger Type: Business Sale
Trigger Date: 1999-07-14

Name: GEOMETRIC MACHINE & DESIGN INC
Address: 3 GREEK LANE
City,State,Zip: EDISON TWP, NJ 08817
Pi Number: G000037905
Action Number: ISR020001
Title: E99398 Novembal USA Incorporat
Isra Trg: Finalized Date 7/26/1999
Start Date: 2005-03-10
Case Status: NFA-E (Unrestricted Use)
Case No: E99398
Case Name: Novembal USA Incorporated
Trigger Type: Business Sale
Trigger Date: 1999-07-14

Name: GEOMETRIC MACHINE & DESIGN INC

Map ID
Direction
Distance
Elevation

MAP FINDINGS

Site

Database(s)

EDR ID Number
EPA ID Number

HIGHVIEW PROPERTIES THREE (Continued)

S107587067

Address: 3 GREEK LANE
City,State,Zip: EDISON TWP, NJ 08817
Pi Number: G000037905
Action Number: ISR020001
Title: E99398 Novembal USA Incorporat
Isra Trg: Finalized Date 7/26/1999
Start Date: 2003-05-01
Case Status: Assigned to Program
Case No: E99398
Case Name: Novembal USA Incorporated
Trigger Type: Sale Of Assets
Trigger Date: 1999-07-14

Name: GEOMETRIC MACHINE & DESIGN INC
Address: 3 GREEK LANE
City,State,Zip: EDISON TWP, NJ 08817
Pi Number: G000037905
Action Number: ISR020001
Title: E99398 Novembal USA Incorporat
Isra Trg: Finalized Date 7/26/1999
Start Date: 2005-03-10
Case Status: NFA-E (Unrestricted Use)
Case No: E99398
Case Name: Novembal USA Incorporated
Trigger Type: Sale Of Assets
Trigger Date: 1999-07-14

NJPDES:

Name: HIGHVIEW PROPERTIES THREE
Address: 3 GREEK LN
City,State,Zip: EDISON, NJ 08817
NJPDES Permit Number: NJG0164119
Facility Telephone: Not reported
Facility Contact: Shashi Nayak
Facility Municipality: Edison Twp
Facility Enforcement region: Not reported
Discharger Classification: Not reported
Discharger Category Code: Not reported
Document Status: Approved
Facility Primary SIC code: Not reported
Facility Ownership: Not reported
Facility Discharge Basin code: Not reported
Facility Discharge Basin name: Not reported
Facility Lat/Long: Not reported
Site X Coordinate: 519236
Site X Coordinate: 619426
Facility Lot number: Not reported
Facility Block number: Not reported
Permittee Name: Not reported
Permittee Address: Not reported
Permittee PO Box: Not reported
Permittee City,St,Zip: Not reported
Category Description: Basic Industrial Stormwater GP - NJ0088315 (5G2) (5G2)
Date Permit Application Received: Not reported
Date Draft Permit Issued: Not reported
Date Final Permit Issued: Not reported
Date Final Permit Effective: Not reported

Map ID
Direction
Distance
Elevation

MAP FINDINGS

Site

Database(s)

EDR ID Number
EPA ID Number

HIGHVIEW PROPERTIES THREE (Continued)

S107587067

Date Final Permit Expires: 01/31/2023
PI Number: 286045
Regional Office: Central
Permit Category: Not reported

153
SE
1/2-1
0.820 mi.
4331 ft.

303 PLAINFIELD AVENUE
303 PLAINFIELD AVE
EDISON TWP, NJ 08817

NJ SHWS U000361126
NJ HIST HWS N/A
NJ UST
NJ BROWNFIELDS

Relative:
Higher

Actual:
116 ft.

SHWS:
Name: 303 PLAINFIELD AVENUE
Address: 303 PLAINFIELD AVE
City,State,Zip: EDISON TWP, NJ
Site ID: 46999
Status: Closed
Home Owner: No
PI Number: 011555

Detail As Of April 2012:

X Coord Site: Not reported
X Coord PI: Not reported
Y Coord Site: Not reported
Y Coord PI: Not reported

HIST SHWS:

Case Status: Active
Status Date: 8/17/2004
Case ID: 011555
Contact: Bureau of Field Operations - Southern
Sub Section Label: A: Sites with On-Site Sources of Contamination
Site Municipality: 1205
Remedial Level Code: C1
Classification exception area dt: None
Classification exception area dt: Not reported
Deed Notice Status: None
Deed Notice Date: Not reported
Engineering Control Status: None
Engineering Control Date: Not reported
National Priorities List Status: Not reported
National Priorities List Date: Not reported
X Coordinate: 518676
Y Coordinate: 612640
Coordinate System: NJ State Plane (NAD83) - USFEEET

UST:

Facility ID: 011555

Contact:

Owner Name: Not Identified Not Identified
Organization: Not Identified
Contact Type(UST Reg): Facility Operator
Contact Address (UST Reg): Not reported
Contact Address 2 (UST Reg): Not reported
Conact City,St,Zip (UST Reg): Not reported

Map ID
Direction
Distance
Elevation

MAP FINDINGS

Site

Database(s)

EDR ID Number
EPA ID Number

303 PLAINFIELD AVENUE (Continued)

U000361126

Owner Name: JOHN R GIAQUINTO
Organization: JOHN R GIAQUINTO
Contact Type(UST Reg): Tank Owner
Contact Address (UST Reg): 1967 HWY #27
Contact Address 2 (UST Reg): SUITE 21
Conact City,St,Zip (UST Reg): Edison, NJ 08817

Tanks:

Tank Id: TANK-1
Tank Number: 00E1
Tank Status: Removed
Tank Status Date: 01/01/1964
Install Date: 01/01/1964
Tank Contents: Heating Oil (No. 2)
Tank Size: 3000
Tank Compliance: No
Overfill: Yes
Compliance Monitoring?: No
Overfill Protection: Yes
Spill Containment: No
Tank Wellhead Protection: Not reported
Tank/Pipe Construction Type: Tank Cathodically protected steel
Tank/Pipe Construction Type: Pipe Cathodically protected steel
Tank/Pipe Monitor: Pipe None
Tank/Pipe Monitor: Tank None

Tank Id: TANK-2
Tank Number: 00E2
Tank Status: Removed
Tank Status Date: 01/01/1979
Install Date: 01/01/1979
Tank Contents: Heating Oil (No. 2)
Tank Size: 10000
Tank Compliance: No
Overfill: Yes
Compliance Monitoring?: No
Overfill Protection: Yes
Spill Containment: No
Tank Wellhead Protection: Not reported
Tank/Pipe Construction Type: Pipe Cathodically protected steel
Tank/Pipe Construction Type: Tank Cathodically protected steel
Tank/Pipe Monitor: Pipe None
Tank/Pipe Monitor: Tank None

BROWNFIELDS:

Name: JOHN R GIAQUINTO
Address: 303 PLAINFIELD AVE
City,State,Zip: EDISON TOWNSHIP, EDISON TOWNSHIP 088170000
Price: Not reported
Assessed Value: Not reported
Property Size: Unknown
Annual Taxes: Not reported
Representative Address: Not reported
Representative City/State/Zip: Not reported

Map ID
Direction
Distance
Elevation

MAP FINDINGS

Site

Database(s)

EDR ID Number
EPA ID Number

303 PLAINFIELD AVENUE (Continued)

U000361126

Submitter Name:	Not reported
Submitter Address1:	Not reported
Submitter Address2:	Not reported
Submitter City:	Not reported
Submitter State:	Not reported
Submitter Zip:	Not reported
Submitter Email:	Not reported
Submitter Phone:	Not reported
Transaction Type:	Not reported
Transfer Type:	Not reported
Site Number:	7827
X Coordinate:	518676
Y Coordinate:	612640
Coord:	518676:612640
AutoID:	Not reported
Ownership Type:	unknown
Ownership:	DEP Case
PStatus:	DEP Case
PI Number:	011555
Owner Name:	JOHN GIAQUINTO
Owner Address + Owner Street:	1967 RT 27
Owner City:	Edison
Owner State:	NJ
Owner Zip Code:	08817
Owner County:	Not reported
Owner Phone:	9999999999
Owner Fax:	9999999999
Owner Email:	Not reported
Owner Organization:	Not Identified
Authorized Representative:	Not reported
Auth Rep Relation to Owner:	Not reported
Municipal Contact Name:	Not reported
Municipal Contact Street:	Not reported
Municipal Contact City:	Not reported
Municipal Contact State:	Not reported
Municipal Contact Zip Code:	Not reported
Municipal Contact Phone:	9999999999
Municipal Contact Fax:	9999999999
Municipal Contact Email:	Not reported
Department:	Not reported
Municipal Contact Title:	Not reported
Contact Relation to Owner:	Not reported
Current Zoning:	Not reported
Proposed Zoning:	Not reported
Copy of Title Insurance:	Not reported
Block:	Not reported
Lot:	Not reported
Development Plan Completed:	Unknown
Market Study Completed:	Unknown
Current Activity:	Not reported
Current Operations:	Not reported
Prior Operations:	Not reported
Deed Restrictions:	Unknown
Easements:	Unknown
Buildings:	Not reported
Condition of Buildings:	Not reported
Square Footage:	Not reported

Map ID
Direction
Distance
Elevation

MAP FINDINGS

Site

Database(s)

EDR ID Number
EPA ID Number

303 PLAINFIELD AVENUE (Continued)

U000361126

Total Buildable Space:	Not reported
Lease Price:	Not reported
Tax Certificate:	Unknown
Tax Lien:	Unknown
Other Liens/Judgements:	No
Traffic Study:	Unknown
Road Access:	Not reported
Waterfront Access:	Unknown
Airport Access:	Unknown
Public Transportation Access:	Unknown
Major Highway Name:	Not reported
Major Highway Interchange:	Not reported
Major Highway Miles Away:	Not reported
Local Highway Name:	Not reported
Local Highway Interchange:	Not reported
Local Highway Miles Away:	Not reported
Rail Type:	Not reported
Rail Name:	Not reported
Rail Station:	Not reported
Rail Miles Away:	Not reported
Public Water:	Unknown
Electric:	Unknown
Gas:	Unknown
Public Sewer:	Unknown
Telephone:	Unknown
Cable:	Unknown
Fiber Optics:	Unknown
Wetlands:	No
Sensitive Ecosystems/Habitats:	No
Endangered Species:	No
Historic/Archeological Site:	No
100 Year Flood Plain:	No
500 Year Flood Plain:	No
Environmental Report Copies:	Yes
List Containing Site:	Not reported
Preliminary Assessment:	No
Site Investigation:	No
Remedial Investigation:	No
Remedial Action Workplan:	No
Voluntary Cleanup Program:	Yes
Environmental Litigation:	No
Remediation In Progress:	Yes
Remediation Estimated Complete Date:	Not reported
Regulatory sign-off:	No
Regulatory Sign-Off Description:	Not reported
Other Incentives:	No
Low Interest Rates:	No
HDSRF Grants:	No
TIF:	No
HDSRF Loans:	No
USA Loans:	No
USA Grants:	No
Designated Redevelopment Area:	No
Environmental Opportunity Zone:	No
Tax Rebate or Abatement:	No
Empowerment Zone (Federal):	No
Urban Coordinating Council Neighborhood:	No

Map ID
 Direction
 Distance
 Elevation

MAP FINDINGS

Site

Database(s)

EDR ID Number
 EPA ID Number

303 PLAINFIELD AVENUE (Continued)

U000361126

Enterprise Community (Federal):	No
Urban Enterprise Zone:	No
Additional Comments:	1) Assigned to Program,8/17/2004 2) C1: No Formal Design - Source Known or Identified-Potential GW Contamination established 8/17/2004
County_int_FK:	12
Municipality_int_FK:	302
Planning Area Designation:	Planning Area 1
Authorized Representative Email:	Not reported
Authorized Representative Phone:	9999999999
General Comments:	Not reported

AB154
SSW
1/2-1
0.830 mi.
4382 ft.

MIDDLESEX WATER COMPANY
100 FAIRVIEW AVE
EDISON TWP, NJ

NJ SHWS S117387317
N/A

Site 1 of 2 in cluster AB

Relative:
Lower
Actual:
80 ft.

SHWS:	
Name:	MIDDLESEX WATER COMPANY
Address:	100 FAIRVIEW AVE
City,State,Zip:	EDISON TWP, NJ
Site ID:	21772
Status:	Closed
Home Owner:	No
PI Number:	026321

Detail As Of April 2012:	
X Coord Site:	Not reported
X Coord PI:	Not reported
Y Coord Site:	Not reported
Y Coord PI:	Not reported

AC155
WNW
1/2-1
0.831 mi.
4388 ft.

51 WOOD LAKE DRIVE
51 WOOD LAKE DR
PISCATAWAY TWP, NJ

NJ SHWS S110748004
N/A

Site 1 of 2 in cluster AC

Relative:
Lower
Actual:
88 ft.

SHWS:	
Name:	51 WOOD LAKE DRIVE
Address:	51 WOOD LAKE DR
City,State,Zip:	PISCATAWAY TWP, NJ
Site ID:	435877
Status:	Closed
Home Owner:	Yes
PI Number:	547720

Detail As Of April 2012:	
X Coord Site:	Not reported
X Coord PI:	Not reported
Y Coord Site:	Not reported
Y Coord PI:	Not reported

Map ID
Direction
Distance
Elevation

MAP FINDINGS

Site

Database(s)

EDR ID Number
EPA ID Number

AB156 108 FAIRVIEW AVENUE
SSW 108 FAIRVIEW AVE
1/2-1 SOUTH ORANGE VILLAGE TWP, NJ
0.832 mi.
4393 ft. Site 2 of 2 in cluster AB

NJ SHWS S116228389
N/A

Relative: SHWS:
Lower Name: 108 FAIRVIEW AVENUE
Address: 108 FAIRVIEW AVE
Actual: City,State,Zip: SOUTH ORANGE VILLAGE TWP, NJ
80 ft. Site ID: 495845
Status: Closed
Home Owner: Yes
PI Number: 624919

Detail As Of April 2012:
X Coord Site: Not reported
X Coord PI: Not reported
Y Coord Site: Not reported
Y Coord PI: Not reported

AD157 49 DALTON PLACE
ESE 49 DALTON PL
1/2-1 EDISON TWP, NJ 08817
0.832 mi.
4395 ft. Site 1 of 2 in cluster AD

NJ SHWS S118960013
NJ NJEMS N/A
NJ Release

Relative: SHWS:
Higher Name: 49 DALTON PLACE
Address: 49 DALTON PL
Actual: City,State,Zip: EDISON TWP, NJ
98 ft. Site ID: 592656
Status: Closed
Home Owner: Yes
PI Number: 744391

Detail As Of April 2012:
X Coord Site: Not reported
X Coord PI: Not reported
Y Coord Site: Not reported
Y Coord PI: Not reported

NJEMS:
Name: 49 DALTON PLACE
Address: 49 DALTON PL
City,State,Zip: EDISON TWP, NJ 08817
Site Id: 592656
Municipality: EDISON TWP
Municipality Name From Spatial Overlay: EDISON TWP
GNIS Civil Code For Municipality: 882166
Municipal Code (NJ-1040): 1205
X Coord: 520050
Y Coord: 614377
Coord System: NJ STATE PLANE (NAD83) - USFEET
Coord Type: Exact Address Match
Coord Orign: DEP-GIS
State Standard Numeric Code From Spatial Overlay: 1205
Unique Feature Number For Municipality From Spatial Overlay: 3402320230
Eleven Digit Hydrologic Unit Code From Spatial Overlay): 02030105120
Fourteen Digit Hydrologic Unit Code From Spatial Overlay: 02030105120110

Map ID
Direction
Distance
Elevation

MAP FINDINGS

Site

Database(s)

EDR ID Number
EPA ID Number

49 DALTON PLACE (Continued)

S118960013

Watershed Management Area Number From Spatial Overlay: 09
Watershed Management Area Name From Spatial Overlay: Lower Raritan, South River, and Lawrence
Water Region Code From Spatial Overlay: 2
Water Region Name From Spatial Overlay: Raritan
Sub Watershed Name From Overlay: Ambrose Brook (above/incl Lake Nelson)
Watershed Name From Spatial Overlay: Raritan R Lower (Lawrence to Millstone)

NJ Release:

Name: Not reported
Address: 49 DALTON PL
City,State,Zip: EDISON TWP, NJ 08817
Facility Type: Residential
Facility Phone: Not reported
Incident Date: 06/02/2016
Incident Time: Not reported
Trenton Dispatch Log Number: 603070
Case Number: 16-06-02-1933-39
Date Received: 06/02/2016
Nature of Incident: Not reported
Operator: Not reported
Incident Type: Underground Storage Tank
Incident Location: RESIDENCE
Location: Not reported
Other Location: Not reported
Contact Name: Not reported
Caller Name: Not reported
Caller Title: Not reported
Caller Address: Not reported
Caller City,St,Zip: Not reported
Caller Telephone: Not reported
Substance(s): Not reported
Substance Type: Not reported
Substance Identity: Not reported
CAS Number: Not reported
A310 Letter: Not reported
TCPA Chemical: Not reported
Hazrds Material: Not reported
COMU: Not reported
Ref. Code: Not reported
Amt Released: Not reported
Contained: Not reported
Release Type: Not reported
Release VE: Not reported
Injuries: No
Public Exposure: No
Facility Evacuation: No
Police at Scene: No
Firemen at Scene: No
Contamination of: Not reported
Receiving Water: Not reported
Status at Spill: Not reported
NJ Spill Date: Not reported
NJ Spill Time: Not reported
NJ Spill Name: Not reported
NJ Spill Title: Not reported
NJ Spill Phone: Not reported
Other Date: Not reported

Map ID
Direction
Distance
Elevation

MAP FINDINGS

Site

Database(s)

EDR ID Number
EPA ID Number

49 DALTON PLACE (Continued)

S118960013

Other Time:	Not reported
Other Name:	Not reported
Other Title:	Not reported
Other Telephone:	Not reported
Public Evacuation:	No
Assistance Requested:	Not reported
Wind Direction/Speed:	Not reported
Local Municipality Notified:	Not reported
Local Municipality Name:	Not reported
Local Municipality Title:	Not reported
Local Municipality Telephone:	Not reported
Local Municipality Date:	Not reported
Local Municipality Time:	Not reported
Incident Description:	Not reported
Incident Name:	Not reported
Incident Referred To:	Not reported
Incident Region:	Not reported
Incident Telephone:	Not reported
Incident Date:	Not reported
Incident time:	Not reported
Incident ITM:	Not reported
Comments:	Not reported
Date A310 Letter Printed:	Not reported
Date Local Authority Was Notified:	Not reported
Date Updated:	Not reported
Date Report Faxed to Local Authority:	Not reported
Local Authority Notification Date:	Not reported
Rep Receive Date:	06/02/2016
Reporter Type:	Other
Reporter Name:	REDACTED
Reporter Title:	REDACTED
Reporter Org:	REDACTED
Reporter Address:	Not reported
Reporter City,St,Zip:	Not reported
Reporter County:	Not reported
Incident Status:	Terminated
Incident Category Source:	Other
Incident Source Name:	LAURA GIFFORD
Incident Source Address:	3829 SW 2ND AVE
Incident Source Address 2:	CAPE CORAL
Incident Source City,St,Zip:	Out Of State, FL
Incident Source County:	Out Of State
DEP Requested:	No
Confidential:	Not reported
Notify Type:	Not reported
Road Closed:	Not reported
Direction:	Not reported
Responsible Party:	Not reported
Responsible Party Name:	Not reported
Responsible Party Contact:	Not reported
Responsible Party Title:	Not reported
Responsible Party Phone:	Not reported
Responsible Party Street:	Not reported
Responsible Party County:	Not reported
Responsible Party City,St,Zip:	Not reported
Memo. Of Understanding:	Not reported
Drill/trng Exercise:	Not reported

Map ID
Direction
Distance
Elevation

MAP FINDINGS

Site

Database(s)

EDR ID Number
EPA ID Number

49 DALTON PLACE (Continued)

S118960013

Hazardous: Not reported

Z158
ENE
1/2-1
0.837 mi.
4420 ft.

HAVEN BUSINESS FIRM
6 GREEK LANE
EDISON TWP, NJ
Site 3 of 4 in cluster Z

NJ SHWS S104704612
NJ Release N/A

Relative:
Lower
Actual:
95 ft.

SHWS:
Name: HAVEN BUSINESS FORMS INC
Address: 6 GREEK LN
City,State,Zip: EDISON TWP, NJ
Site ID: 6002
Status: Closed
Home Owner: No
PI Number: 019489

Detail As Of April 2012:

X Coord Site: Not reported
X Coord PI: Not reported
Y Coord Site: Not reported
Y Coord PI: Not reported

NJ Release:

Name: HAVEN BUISINESS FIRM
Address: 6 GREEK LANE
City,State,Zip: EDISON TWP, NJ
Facility Type: Commercial
Facility Phone: Not reported
Incident Date: 05/24/1990
Incident Time: 0730
Trenton Dispatch Log Number: 6678
Case Number: 90-05-24-1130
Date Received: 05/24/1990
Nature of Incident: Facility
Operator: JIMH
Incident Type: Not reported
Incident Location: Not reported
Location: Facility
Other Location: Not reported
Contact Name: Not reported
Caller Name: REDACTED
Caller Title: Not reported
Caller Address: Not reported
Caller City,St,Zip: Not reported
Caller Telephone: Not reported
Substance(s): OIL FUEL #2
Substance Type: Liquid
Substance Identity: Known
CAS Number: Not reported
A310 Letter: Yes
TCPA Chemical: No
Hazrds Material: Yes
COMU: 1205
Ref. Code: 99
Amt Released: UNK
Contained: Yes
Release Type: Terminated

Map ID
Direction
Distance
Elevation

MAP FINDINGS

Site

Database(s)

EDR ID Number
EPA ID Number

HAVEN BUISINESS FIRM (Continued)

S104704612

Release VE:	Not reported
Injuries:	No
Public Exposure:	No
Facility Evacuation:	No
Police at Scene:	No
Firemen at Scene:	Yes
Contamination of:	Not reported
Receiving Water:	Not reported
Status at Spill:	Not reported
NJ Spill Date:	1990-05-24 00:00:00
NJ Spill Time:	Not reported
NJ Spill Name:	Not reported
NJ Spill Title:	OEM
NJ Spill Phone:	Not reported
Other Date:	Not reported
Other Time:	Not reported
Other Name:	Not reported
Other Title:	Not reported
Other Telephone:	Not reported
Public Evacuation:	No
Assistance Requested:	No
Wind Direction/Speed:	0
Local Municipality Notified:	Not reported
Local Municipality Name:	OP 17
Local Municipality Title:	EDISON
Local Municipality Telephone:	201-287-0700
Local Municipality Date:	05/24/1990
Local Municipality Time:	Not reported
Incident Description:	LUST
Incident Name:	Not reported
Incident Referred To:	DEQ
Incident Region:	HQ1
Incident Telephone:	Not reported
Incident Date:	05/24/1990
Incident time:	Not reported
Incident ITM:	M
Comments:	Not reported
Date A310 Letter Printed:	Not reported
Date Local Authority Was Notified:	Not reported
Date Updated:	Not reported
Date Report Faxed to Local Authority:	Not reported
Local Authority Notification Date:	Not reported
Rep Receive Date:	Not reported
Reporter Type:	Not reported
Reporter Name:	Not reported
Reporter Title:	Not reported
Reporter Org:	Not reported
Reporter Address:	Not reported
Reporter City,St,Zip:	Not reported
Reporter County:	Not reported
Incident Status:	Not reported
Incident Category Source:	Not reported
Incident Source Name:	Not reported
Incident Source Address:	Not reported
Incident Source Address 2:	Not reported
Incident Source City,St,Zip:	Not reported
Incident Source County:	Not reported

Map ID
Direction
Distance
Elevation

MAP FINDINGS

Site

Database(s)

EDR ID Number
EPA ID Number

HAVEN BUISNESS FIRM (Continued)

S104704612

DEP Requested: Not reported
Confidential: Not reported
Notify Type: Not reported
Road Closed: Not reported
Direction: Not reported
Responsible Party: Known
Responsible Party Name: HAVEN BUISNESS
Responsible Party Contact: DAN KINGHAM
Responsible Party Title: MGR
Responsible Party Phone: 201-287-1750
Responsible Party Street: GREEK LANE
Responsible Party County: MIDDLESEX
Responsible Party City,St,Zip: EDISON, NJ
Memo. Of Understanding: Not reported
Drill/trng Exercise: Not reported
Hazardous: Not reported

Z159
ENE
1/2-1
0.837 mi.
4421 ft.

SONIC INTERNATIONAL
8 12 GREEK LN
EDISON TWP, NJ
Site 4 of 4 in cluster Z

NJ SHWS S116228904
N/A

Relative:
Lower
Actual:
95 ft.

SHWS:
Name: SONIC INTERNATIONAL
Address: 8 12 GREEK LN
City,State,Zip: EDISON TWP, NJ
Site ID: 5994
Status: Closed
Home Owner: No
PI Number: 018607

Detail As Of April 2012:
X Coord Site: Not reported
X Coord PI: Not reported
Y Coord Site: Not reported
Y Coord PI: Not reported

AE160
NW
1/2-1
0.838 mi.
4426 ft.

9 SUMMER SHADE CIRCLE
9 SUMMERSHADE CIR
PISCATAWAY TWP, NJ
Site 1 of 2 in cluster AE

NJ SHWS S109311595
N/A

Relative:
Lower
Actual:
76 ft.

SHWS:
Name: 9 SUMMER SHADE CIRCLE
Address: 9 SUMMERSHADE CIR
City,State,Zip: PISCATAWAY TWP, NJ
Site ID: 82358
Status: Closed
Home Owner: No
PI Number: G000025037

Detail As Of April 2012:
X Coord Site: Not reported
X Coord PI: Not reported
Y Coord Site: Not reported

Map ID
Direction
Distance
Elevation

MAP FINDINGS

Site

Database(s)

EDR ID Number
EPA ID Number

9 SUMMER SHADE CIRCLE (Continued)

S109311595

Y Coord PI: Not reported

AE161
NW
1/2-1
0.843 mi.
4451 ft.

6 SUMMERSHADE CIRCLE
6 SUMMERSHADE CIR
PISCATAWAY, NJ 08854
Site 2 of 2 in cluster AE

NJ SHWS S124511409
NJ NJEMS N/A
NJ Release

Relative:
Lower
Actual:
79 ft.

SHWS:
Name: 6 SUMMERSHADE CIRCLE
Address: 6 SUMMERSHADE CIR
City,State,Zip: PISCATAWAY TWP, NJ
Site ID: 632832
Status: Closed
Home Owner: Yes
PI Number: 810677

Detail As Of April 2012:

X Coord Site: Not reported
X Coord PI: Not reported
Y Coord Site: Not reported
Y Coord PI: Not reported

NJEMS:

Name: 6 SUMMERSHADE CIRCLE
Address: 6 SUMMERSHADE CIR
City,State,Zip: PISCATAWAY, NJ 08854
Site Id: 632832
Municipality: PISCATAWAY TWP
Municipality Name From Spatial Overlay: PISCATAWAY TWP
GNIS Civil Code For Municipality: 882167
Municipal Code (NJ-1040): 1217
X Coord: 510683.86062499898
Y Coord: 619879.53437499003
Coord System: NJ STATE PLANE (NAD83) - USFEET
Coord Type: Exact Address Match
Coord Origin: DEP-SRP-GIS
State Standard Numeric Code From Spatial Overlay: 1217
Unique Feature Number For Municipality From Spatial Overlay: 3402359010
Eleven Digit Hydrologic Unit Code From Spatial Overlay: 02030105120
Fourteen Digit Hydrologic Unit Code From Spatial Overlay: 02030105120110
Watershed Management Area Number From Spatial Overlay: 09
Watershed Management Area Name From Spatial Overlay: Lower Raritan, South River, and Lawrence
Water Region Code From Spatial Overlay: 2
Water Region Name From Spatial Overlay: Raritan
Sub Watershed Name From Overlay: Ambrose Brook (above/incl Lake Nelson)
Watershed Name From Spatial Overlay: Raritan R Lower (Lawrence to Millstone)

NJ Release:

Name: Not reported
Address: 6 SUMMERSHADE CIR
City,State,Zip: PISCATAWAY TWP, NJ 08854
Facility Type: Residential
Facility Phone: Not reported
Incident Date: 05/10/2019
Incident Time: Not reported
Trenton Dispatch Log Number: 717009

Map ID
Direction
Distance
Elevation

MAP FINDINGS

Site

Database(s)

EDR ID Number
EPA ID Number

6 SUMMERSHADE CIRCLE (Continued)

S124511409

Case Number: 19-06-05-1021-35
Date Received: 06/05/2019
Nature of Incident: Not reported
Operator: Not reported
Incident Type: Underground Storage Tank
Incident Location: RESIDENCE
Location: Not reported
Other Location: Not reported
Contact Name: Not reported
Caller Name: Not reported
Caller Title: Not reported
Caller Address: Not reported
Caller City,St,Zip: Not reported
Caller Telephone: Not reported
Substance(s): Not reported
Substance Type: Not reported
Substance Identity: Not reported
CAS Number: Not reported
A310 Letter: Not reported
TCPA Chemical: Not reported
Hazrds Material: Not reported
COMU: Not reported
Ref. Code: Not reported
Amt Released: Not reported
Contained: Not reported
Release Type: Not reported
Release VE: Not reported
Injuries: No
Public Exposure: No
Facility Evacuation: No
Police at Scene: No
Firemen at Scene: No
Contamination of: Not reported
Receiving Water: Not reported
Status at Spill: Not reported
NJ Spill Date: Not reported
NJ Spill Time: Not reported
NJ Spill Name: Not reported
NJ Spill Title: Not reported
NJ Spill Phone: Not reported
Other Date: Not reported
Other Time: Not reported
Other Name: Not reported
Other Title: Not reported
Other Telephone: Not reported
Public Evacuation: No
Assistance Requested: Not reported
Wind Direction/Speed: Not reported
Local Municipality Notified: Not reported
Local Municipality Name: Not reported
Local Municipality Title: Not reported
Local Municipality Telephone: Not reported
Local Municipality Date: Not reported
Local Municipality Time: Not reported
Incident Description: Not reported
Incident Name: Not reported
Incident Referred To: Not reported

Map ID
Direction
Distance
Elevation

MAP FINDINGS

Site

Database(s)

EDR ID Number
EPA ID Number

6 SUMMERSHADE CIRCLE (Continued)

S124511409

Incident Region: Not reported
Incident Telephone: Not reported
Incident Date: Not reported
Incident time: Not reported
Incident ITM: Not reported
Comments: Not reported
Date A310 Letter Printed: Not reported
Date Local Authority Was Notified: Not reported
Date Updated: Not reported
Date Report Faxed to Local Authority: Not reported
Local Authority Notification Date: Not reported
Rep Receive Date: 06/05/2019
Reporter Type: Other
Reporter Name: REDACTED
Reporter Title: REDACTED
Reporter Org: REDACTED
Reporter Address: Not reported
Reporter City,St,Zip: Not reported
Reporter County: Not reported
Incident Status: Terminated
Incident Category Source: Other
Incident Source Name: VIRGINIA J VILLAO
Incident Source Address: 6 SUMMERSHADE CIR
Incident Source Address 2: Not reported
Incident Source City,St,Zip: Piscataway Twp, NJ 08854
Incident Source County: Middlesex
DEP Requested: No
Confidential: Not reported
Notify Type: Not reported
Road Closed: Not reported
Direction: Not reported
Responsible Party: Not reported
Responsible Party Name: Not reported
Responsible Party Contact: Not reported
Responsible Party Title: Not reported
Responsible Party Phone: Not reported
Responsible Party Street: Not reported
Responsible Party County: Not reported
Responsible Party City,St,Zip: Not reported
Memo. Of Understanding: Not reported
Drill/trng Exercise: Not reported
Hazardous: Not reported

AD162
ESE **55 DALTON AVE**
1/2-1 **EDISON TWP, NJ 08817**
0.847 mi.
4473 ft. **Site 2 of 2 in cluster AD**

NJ SHWS **S112400928**
NJ Release **N/A**

Relative: SHWS:
Higher Name: 55 DALTON PLACE
Actual: Address: 55 DALTON PL
98 ft. City,State,Zip: EDISON TWP, NJ
 Site ID: 519825
 Status: Closed
 Home Owner: Yes
 PI Number: 652950

Map ID
Direction
Distance
Elevation

MAP FINDINGS

Site

Database(s)

EDR ID Number
EPA ID Number

(Continued)

S112400928

Detail As Of April 2012:

X Coord Site: Not reported
X Coord PI: Not reported
Y Coord Site: Not reported
Y Coord PI: Not reported

NJ Release:

Name: Not reported
Address: 55 DALTON AVE
City,State,Zip: EDISON TWP, NJ 08817
Facility Type: Residential
Facility Phone: Not reported
Incident Date: 07/11/2012
Incident Time: Not reported
Trenton Dispatch Log Number: 438162
Case Number: 12-09-11-1052-25
Date Received: 09/11/2012
Nature of Incident: Not reported
Operator: Not reported
Incident Type: Underground Storage Tank
Incident Location: RESIDENCE
Location: Not reported
Other Location: Not reported
Contact Name: MILTON PERZ
Caller Name: Not reported
Caller Title: Not reported
Caller Address: Not reported
Caller City,St,Zip: Not reported
Caller Telephone: Not reported
Substance(s): Not reported
Substance Type: Not reported
Substance Identity: Not reported
CAS Number: Not reported
A310 Letter: Not reported
TCPA Chemical: Not reported
Hazrds Material: Not reported
COMU: Not reported
Ref. Code: Not reported
Amt Released: Not reported
Contained: Not reported
Release Type: Not reported
Release VE: Not reported
Injuries: No
Public Exposure: No
Facility Evacuation: No
Police at Scene: No
Firemen at Scene: No
Contamination of: Not reported
Receiving Water: Not reported
Status at Spill: Not reported
NJ Spill Date: Not reported
NJ Spill Time: Not reported
NJ Spill Name: Not reported
NJ Spill Title: Not reported
NJ Spill Phone: Not reported
Other Date: Not reported

Map ID
Direction
Distance
Elevation

MAP FINDINGS

Site

Database(s)

EDR ID Number
EPA ID Number

(Continued)

S112400928

Other Time: Not reported
Other Name: Not reported
Other Title: Not reported
Other Telephone: Not reported
Public Evacuation: No
Assistance Requested: Not reported
Wind Direction/Speed: Not reported
Local Municipality Notified: Not reported
Local Municipality Name: Not reported
Local Municipality Title: Not reported
Local Municipality Telephone: Not reported
Local Municipality Date: Not reported
Local Municipality Time: Not reported
Incident Description: Not reported
Incident Name: Not reported
Incident Referred To: Not reported
Incident Region: Not reported
Incident Telephone: Not reported
Incident Date: Not reported
Incident time: Not reported
Incident ITM: Not reported
Comments: Not reported
Date A310 Letter Printed: Not reported
Date Local Authority Was Notified: Not reported
Date Updated: Not reported
Date Report Faxed to Local Authority: Not reported
Local Authority Notification Date: Not reported
Rep Receive Date: 09/11/2012
Reporter Type: Citizen Complaint
Reporter Name: REDACTED
Reporter Title: REDACTED
Reporter Org: REDATED
Reporter Address: Not reported
Reporter City,St,Zip: Not reported
Reporter County: Not reported
Incident Status: Terminated
Incident Category Source: Other
Incident Source Name: MILTON PEREZ
Incident Source Address: 55 DALTON AVE
Incident Source Address 2: Not reported
Incident Source City,St,Zip: Edison Twp, NJ 08817
Incident Source County: Middlesex
DEP Requested: No
Confidential: Not reported
Notify Type: Not reported
Road Closed: Not reported
Direction: Not reported
Responsible Party: Not reported
Responsible Party Name: Not reported
Responsible Party Contact: Not reported
Responsible Party Title: Not reported
Responsible Party Phone: Not reported
Responsible Party Street: Not reported
Responsible Party County: Not reported
Responsible Party City,St,Zip: Not reported
Memo. Of Understanding: Not reported
Drill/trng Exercise: Not reported

Map ID
Direction
Distance
Elevation

MAP FINDINGS

Site

Database(s)

EDR ID Number
EPA ID Number

(Continued)

S112400928

Hazardous: Not reported

163
NE
1/2-1
0.863 mi.
4558 ft.

99 ETHEL ROAD
99 ETHEL RD
EDISON, NJ 08817

NJ SHWS S107911918
NJ NJEMS N/A
NJ Release

Relative:
Higher
Actual:
120 ft.

SHWS:
Name: 99 ETHEL STREET
Address: 99 ETHEL RD
City,State,Zip: EDISON TWP, NJ
Site ID: 395709
Status: Closed
Home Owner: Yes
PI Number: 495159

Detail As Of April 2012:

X Coord Site: Not reported
X Coord PI: Not reported
Y Coord Site: Not reported
Y Coord PI: Not reported

NJEMS:

Name: 99 ETHEL ROAD
Address: 99 ETHEL RD
City,State,Zip: EDISON, NJ 08817
Site Id: 395709
Municipality: EDISON TWP
Municipality Name From Spatial Overlay: EDISON TWP
GNIS Civil Code For Municipality: 882166
Municipal Code (NJ-1040): 1205
X Coord: 518644
Y Coord: 620720
Coord System: NJ STATE PLANE (NAD83) - USFEET
Coord Type: Exact Address Match
Coord Origin: DEP-GIS
State Standard Numeric Code From Spatial Overlay: 1205
Unique Feature Number For Municipality From Spatial Overlay: 3402320230
Eleven Digit Hydrologic Unit Code From Spatial Overlay: 02030105120
Fourteen Digit Hydrologic Unit Code From Spatial Overlay: 02030105120110
Watershed Management Area Number From Spatial Overlay: 09
Watershed Management Area Name From Spatial Overlay: Lower Raritan, South River, and Lawrence
Water Region Code From Spatial Overlay: 2
Water Region Name From Spatial Overlay: Raritan
Sub Watershed Name From Overlay: Ambrose Brook (above/incl Lake Nelson)
Watershed Name From Spatial Overlay: Raritan R Lower (Lawrence to Millstone)

NJ Release:

Name: Not reported
Address: 99 ETHEL RD
City,State,Zip: EDISON TWP, NJ 08817
Facility Type: Residential
Facility Phone: Not reported
Incident Date: 03/24/2006
Incident Time: Not reported
Trenton Dispatch Log Number: 181848

Map ID
Direction
Distance
Elevation

MAP FINDINGS

Site

Database(s)

EDR ID Number
EPA ID Number

99 ETHEL ROAD (Continued)

S107911918

Case Number: 06-04-03-1532-09
Date Received: 04/03/2006
Nature of Incident: Not reported
Operator: Not reported
Incident Type: Underground Storage Tank
Incident Location: RESIDENCE
Location: Not reported
Other Location: Not reported
Contact Name: ALLAN SHAMAH
Caller Name: Not reported
Caller Title: Not reported
Caller Address: Not reported
Caller City,St,Zip: Not reported
Caller Telephone: Not reported
Substance(s): Not reported
Substance Type: Not reported
Substance Identity: Not reported
CAS Number: Not reported
A310 Letter: Not reported
TCPA Chemical: Not reported
Hazrds Material: Not reported
COMU: Not reported
Ref. Code: Not reported
Amt Released: Not reported
Contained: Not reported
Release Type: Not reported
Release VE: Not reported
Injuries: No
Public Exposure: No
Facility Evacuation: No
Police at Scene: No
Firemen at Scene: No
Contamination of: Not reported
Receiving Water: Not reported
Status at Spill: Not reported
NJ Spill Date: Not reported
NJ Spill Time: Not reported
NJ Spill Name: Not reported
NJ Spill Title: Not reported
NJ Spill Phone: Not reported
Other Date: Not reported
Other Time: Not reported
Other Name: Not reported
Other Title: Not reported
Other Telephone: Not reported
Public Evacuation: No
Assistance Requested: Not reported
Wind Direction/Speed: Not reported
Local Municipality Notified: Not reported
Local Municipality Name: Not reported
Local Municipality Title: Not reported
Local Municipality Telephone: Not reported
Local Municipality Date: Not reported
Local Municipality Time: Not reported
Incident Description: Not reported
Incident Name: Not reported
Incident Referred To: Not reported

Map ID
 Direction
 Distance
 Elevation

MAP FINDINGS

Site

Database(s)

EDR ID Number
 EPA ID Number

99 ETHEL ROAD (Continued)

S107911918

Incident Region: Not reported
 Incident Telephone: Not reported
 Incident Date: Not reported
 Incident time: Not reported
 Incident ITM: Not reported
 Comments: Not reported
 Date A310 Letter Printed: Not reported
 Date Local Authority Was Notified: Not reported
 Date Updated: Not reported
 Date Report Faxed to Local Authority: Not reported
 Local Authority Notification Date: Not reported
 Rep Receive Date: 04/03/2006
 Reporter Type: Other
 Reporter Name: REDACTED
 Reporter Title: REDACTED
 Reporter Org: REDACTED
 Reporter Address: Not reported
 Reporter City,St,Zip: Not reported
 Reporter County: Not reported
 Incident Status: Terminated
 Incident Category Source: Other
 Incident Source Name: ETHEL RD REALTY
 Incident Source Address: 95 ETHEL RD
 Incident Source Address 2: Not reported
 Incident Source City,St,Zip: Edison Twp, NJ 08817
 Incident Source County: Middlesex
 DEP Requested: No
 Confidential: Not reported
 Notify Type: Not reported
 Road Closed: No
 Direction: Not reported
 Responsible Party: Not reported
 Responsible Party Name: Not reported
 Responsible Party Contact: Not reported
 Responsible Party Title: Not reported
 Responsible Party Phone: Not reported
 Responsible Party Street: Not reported
 Responsible Party County: Not reported
 Responsible Party City,St,Zip: Not reported
 Memo. Of Understanding: Not reported
 Drill/trng Exercise: Not reported
 Hazardous: Not reported

AF164 **47 LAHIERE AVENUE**
ESE **47 LAHIERE AVE**
1/2-1 **EDISON, NJ 08817**
0.864 mi.
4561 ft. **Site 1 of 2 in cluster AF**

NJ SHWS **S117808794**
NJ NJEMS **N/A**
NJ Release

Relative: SHWS:
Higher Name: 47 LAHIERE AVENUE
 Address: 47 LAHIERE AVE
Actual: City,State,Zip: EDISON TWP, NJ
99 ft. Site ID: 537800
 Status: Closed
 Home Owner: Yes
 PI Number: 674786

Map ID
Direction
Distance
Elevation

MAP FINDINGS

Site

Database(s)

EDR ID Number
EPA ID Number

47 LAHIERE AVENUE (Continued)

S117808794

Detail As Of April 2012:

X Coord Site: Not reported
X Coord PI: Not reported
Y Coord Site: Not reported
Y Coord PI: Not reported

NJEMS:

Name: 47 LAHIERE AVENUE
Address: 47 LAHIERE AVE
City,State,Zip: EDISON, NJ 08817
Site Id: 537800
Municipality: EDISON TWP
Municipality Name From Spatial Overlay: EDISON TWP
GNIS Civil Code For Municipality: 882166
Municipal Code (NJ-1040): 1205
X Coord: 520086
Y Coord: 614052
Coord System: NJ STATE PLANE (NAD83) - USFEET
Coord Type: GIS Parcel Centroid
Coord Origin: DEP-SRP-GIS
State Standard Numeric Code From Spatial Overlay: 1205
Unique Feature Number For Municipality From Spatial Overlay: 3402320230
Eleven Digit Hydrologic Unit Code From Spatial Overlay: 02030105120
Fourteen Digit Hydrologic Unit Code From Spatial Overlay: 02030105120110
Watershed Management Area Number From Spatial Overlay: 09
Watershed Management Area Name From Spatial Overlay: Lower Raritan, South River, and Lawrence
Water Region Code From Spatial Overlay: 2
Water Region Name From Spatial Overlay: Raritan
Sub Watershed Name From Overlay: Ambrose Brook (above/incl Lake Nelson)
Watershed Name From Spatial Overlay: Raritan R Lower (Lawrence to Millstone)

NJ Release:

Name: Not reported
Address: 47 LAHIERE AVE.
City,State,Zip: EDISON TWP, NJ 08817
Facility Type: Residential
Facility Phone: Not reported
Incident Date: 08/29/2014
Incident Time: Not reported
Trenton Dispatch Log Number: 530688
Case Number: 14-08-29-1003-28
Date Received: 08/29/2014
Nature of Incident: Not reported
Operator: Not reported
Incident Type: Underground Storage Tank
Incident Location: RESIDENCE
Location: Not reported
Other Location: Not reported
Contact Name: Not reported
Caller Name: Not reported
Caller Title: Not reported
Caller Address: Not reported
Caller City,St,Zip: Not reported
Caller Telephone: Not reported
Substance(s): Not reported
Substance Type: Not reported

Map ID
Direction
Distance
Elevation

MAP FINDINGS

Site

Database(s)

EDR ID Number
EPA ID Number

47 LAHIERE AVENUE (Continued)

S117808794

Substance Identity:	Not reported
CAS Number:	Not reported
A310 Letter:	Not reported
TCPA Chemical:	Not reported
Hazrds Material:	Not reported
COMU:	Not reported
Ref. Code:	Not reported
Amt Released:	Not reported
Contained:	Not reported
Release Type:	Not reported
Release VE:	Not reported
Injuries:	No
Public Exposure:	No
Facility Evacuation:	No
Police at Scene:	No
Firemen at Scene:	No
Contamination of:	Not reported
Receiving Water:	Not reported
Status at Spill:	Not reported
NJ Spill Date:	Not reported
NJ Spill Time:	Not reported
NJ Spill Name:	Not reported
NJ Spill Title:	Not reported
NJ Spill Phone:	Not reported
Other Date:	Not reported
Other Time:	Not reported
Other Name:	Not reported
Other Title:	Not reported
Other Telephone:	Not reported
Public Evacuation:	No
Assistance Requested:	Not reported
Wind Direction/Speed:	Not reported
Local Municipality Notified:	Not reported
Local Municipality Name:	Not reported
Local Municipality Title:	Not reported
Local Municipality Telephone:	Not reported
Local Municipality Date:	Not reported
Local Municipality Time:	Not reported
Incident Description:	Not reported
Incident Name:	Not reported
Incident Referred To:	Not reported
Incident Region:	Not reported
Incident Telephone:	Not reported
Incident Date:	Not reported
Incident time:	Not reported
Incident ITM:	Not reported
Comments:	Not reported
Date A310 Letter Printed:	Not reported
Date Local Authority Was Notified:	Not reported
Date Updated:	Not reported
Date Report Faxed to Local Authority:	Not reported
Local Authority Notification Date:	Not reported
Rep Receive Date:	08/29/2014
Reporter Type:	Other
Reporter Name:	REDACTED
Reporter Title:	REDACTED
Reporter Org:	REDACTED

Map ID
 Direction
 Distance
 Elevation

MAP FINDINGS

Site

Database(s)

EDR ID Number
 EPA ID Number

47 LAHIERE AVENUE (Continued)

S117808794

Reporter Address: Not reported
 Reporter City,St,Zip: Not reported
 Reporter County: Not reported
 Incident Status: Terminated
 Incident Category Source: Other
 Incident Source Name: STANLEY SENKEL
 Incident Source Address: 47 LAHIERE AVE.
 Incident Source Address 2: Not reported
 Incident Source City,St,Zip: Edison Twp, NJ 08817
 Incident Source County: Middlesex
 DEP Requested: No
 Confidential: Not reported
 Notify Type: Not reported
 Road Closed: Not reported
 Direction: Not reported
 Responsible Party: Not reported
 Responsible Party Name: Not reported
 Responsible Party Contact: Not reported
 Responsible Party Title: Not reported
 Responsible Party Phone: Not reported
 Responsible Party Street: Not reported
 Responsible Party County: Not reported
 Responsible Party City,St,Zip: Not reported
 Memo. Of Understanding: Not reported
 Drill/trng Exercise: Not reported
 Hazardous: Not reported

**AG165
 ESE
 1/2-1
 0.866 mi.
 4570 ft.**

**17 LAHIERE AVENUE
 17 LAHIERE AVE
 EDISON TWP, NJ 08819
 Site 1 of 2 in cluster AG**

**NJ SHWS 1010158670
 NJ NJEMS N/A
 FINDS**

**Relative:
 Higher
 Actual:
 106 ft.**

SHWS:
 Name: 17 LAHIERE AVENUE
 Address: 17 LAHIERE AVE
 City,State,Zip: EDISON TWP, NJ
 Site ID: 80008
 Status: Closed
 Home Owner: No
 PI Number: G000040940
 Detail As Of April 2012:
 X Coord Site: Not reported
 X Coord PI: Not reported
 Y Coord Site: Not reported
 Y Coord PI: Not reported

NJEMS:
 Name: 17 LAHIERE AVENUE
 Address: 17 LAHIERE AVE
 City,State,Zip: EDISON TWP, NJ 08819
 Site Id: 80008
 Municipality: EDISON TWP
 Municipality Name From Spatial Overlay: EDISON TWP
 GNIS Civil Code For Municipality: 882166
 Municipal Code (NJ-1040): 1205
 X Coord: 519895

Map ID
Direction
Distance
Elevation

MAP FINDINGS

Site

Database(s)

EDR ID Number
EPA ID Number

17 LAHIERE AVENUE (Continued)

1010158670

Y Coord: 613601
Coord System: NJ STATE PLANE (NAD83) - USFEET
Coord Type: GIS Parcel Centroid
Coord Orign: DEP-SRP-GIS
State Standard Numeric Code From Spatial Overlay: 1205
Unique Feature Number For Municipality From Spatial Overlay: 3402320230
Eleven Digit Hydrologic Unit Code From Spatial Overlay: 02030105120
Fourteen Digit Hydrologic Unit Code From Spatial Overlay: 02030105120110
Watershed Management Area Number From Spatial Overlay: 09
Watershed Management Area Name From Spatial Overlay: Lower Raritan, South River, and Lawrence
Water Region Code From Spatial Overlay: 2
Water Region Name From Spatial Overlay: Raritan
Sub Watershed Name From Overlay: Ambrose Brook (above/incl Lake Nelson)
Watershed Name From Spatial Overlay: Raritan R Lower (Lawrence to Millstone)

FINDS:

Registry ID: 110029881563
Facility URL: http://ofmpub.epa.gov/enviro/fii_query_detail.disp_program_facility?p_registry_id=110029881563

Environmental Interest/Information System:

NJ-NJEMS (New Jersey - New Jersey Environmental Management System).
The Department of Environmental Protection (NJDEP) manages large databases of environmental information in this integrated system.

[Click this hyperlink](#) while viewing on your computer to access additional FINDS: detail in the EDR Site Report.

166
SE
1/2-1
0.867 mi.
4580 ft.

1855 ROUTE 27
EDISON TWP, NJ 08820

NJ SHWS S110082685
NJ Release N/A

Relative:
Higher

SHWS:
Name: 1855 RT 27
Address: 1855 RT 27
City,State,Zip: EDISON TWP, NJ
Site ID: 543231
Status: Closed
Home Owner: Yes
PI Number: 681014

Actual:
121 ft.

Detail As Of April 2012:

X Coord Site: Not reported
X Coord PI: Not reported
Y Coord Site: Not reported
Y Coord PI: Not reported

NJ Release:

Name: Not reported
Address: 1855 ROUTE 27
City,State,Zip: EDISON TWP, NJ 08820
Facility Type: Residential
Facility Phone: Not reported
Incident Date: 10/22/2009
Incident Time: Not reported
Trenton Dispatch Log Number: 330740
Case Number: 09-10-22-1146-45

Map ID
Direction
Distance
Elevation

MAP FINDINGS

Site

Database(s)

EDR ID Number
EPA ID Number

(Continued)

S110082685

Date Received:	10/22/2009
Nature of Incident:	Not reported
Operator:	Not reported
Incident Type:	Underground Storage Tank
Incident Location:	RESIDENCE
Location:	Not reported
Other Location:	Not reported
Contact Name:	Not reported
Caller Name:	Not reported
Caller Title:	Not reported
Caller Address:	Not reported
Caller City,St,Zip:	Not reported
Caller Telephone:	Not reported
Substance(s):	Not reported
Substance Type:	Not reported
Substance Identity:	Not reported
CAS Number:	Not reported
A310 Letter:	Not reported
TCPA Chemical:	Not reported
Hazrds Material:	Not reported
COMU:	Not reported
Ref. Code:	Not reported
Amt Released:	Not reported
Contained:	Not reported
Release Type:	Not reported
Release VE:	Not reported
Injuries:	No
Public Exposure:	No
Facility Evacuation:	No
Police at Scene:	No
Firemen at Scene:	No
Contamination of:	Not reported
Receiving Water:	Not reported
Status at Spill:	Not reported
NJ Spill Date:	Not reported
NJ Spill Time:	Not reported
NJ Spill Name:	Not reported
NJ Spill Title:	Not reported
NJ Spill Phone:	Not reported
Other Date:	Not reported
Other Time:	Not reported
Other Name:	Not reported
Other Title:	Not reported
Other Telephone:	Not reported
Public Evacuation:	No
Assistance Requested:	Not reported
Wind Direction/Speed:	Not reported
Local Municipality Notified:	Not reported
Local Municipality Name:	Not reported
Local Municipality Title:	Not reported
Local Municipality Telephone:	Not reported
Local Municipality Date:	Not reported
Local Municipality Time:	Not reported
Incident Description:	Not reported
Incident Name:	Not reported
Incident Referred To:	Not reported
Incident Region:	Not reported

Map ID
Direction
Distance
Elevation

MAP FINDINGS

Site

Database(s)

EDR ID Number
EPA ID Number

(Continued)

S110082685

Incident Telephone: Not reported
Incident Date: Not reported
Incident time: Not reported
Incident ITM: Not reported
Comments: Not reported
Date A310 Letter Printed: Not reported
Date Local Authority Was Notified: Not reported
Date Updated: Not reported
Date Report Faxed to Local Authority: Not reported
Local Authority Notification Date: Not reported
Rep Receive Date: 10/22/2009
Reporter Type: Other
Reporter Name: REDACTED
Reporter Title: REDACTED
Reporter Org: REDACTED
Reporter Address: Not reported
Reporter City,St,Zip: Not reported
Reporter County: Not reported
Incident Status: Terminated
Incident Category Source: Other
Incident Source Name: MRS. AURELO
Incident Source Address: 498 GROVE AVE.
Incident Source Address 2: Not reported
Incident Source City,St,Zip: Edison Twp, NJ 08820
Incident Source County: Middlesex
DEP Requested: No
Confidential: Not reported
Notify Type: Not reported
Road Closed: No
Direction: Not reported
Responsible Party: Not reported
Responsible Party Name: Not reported
Responsible Party Contact: Not reported
Responsible Party Title: Not reported
Responsible Party Phone: Not reported
Responsible Party Street: Not reported
Responsible Party County: Not reported
Responsible Party City,St,Zip: Not reported
Memo. Of Understanding: Not reported
Drill/trng Exercise: Not reported
Hazardous: Not reported

AC167 47 WOOD LAKE DRIVE
WNW 47 WOOD LAKE DR
1/2-1 PISCATAWAY TWP, NJ
0.869 mi.
4586 ft. Site 2 of 2 in cluster AC

NJ SHWS S120663572
N/A

Relative: SHWS:
Lower Name: 47 WOOD LAKE DRIVE
Actual: Address: 47 WOOD LAKE DR
83 ft. City,State,Zip: PISCATAWAY TWP, NJ
Site ID: 593898
Status: Closed
Home Owner: Yes
PI Number: 746059

Detail As Of April 2012:

Map ID
Direction
Distance
Elevation

MAP FINDINGS

Site

Database(s)

EDR ID Number
EPA ID Number

47 WOOD LAKE DRIVE (Continued)

S120663572

X Coord Site: Not reported
X Coord PI: Not reported
Y Coord Site: Not reported
Y Coord PI: Not reported

AH168
NE
1/2-1
0.870 mi.
4593 ft.

PRIMUS SPORTSWEAR
53 BRUNSWICK AVE
EDISON TOWNSHIP, NJ
Site 1 of 2 in cluster AH

NJ HWS RE-EVAL S108028559
N/A

Relative: Lower
Actual: 97 ft.
HWS RE-EVAL:
Facility Status: Assigned to RPIU. Under Investigation.
PI Number: 032130
Category: Non-Homeowner

AH169
NE
1/2-1
0.870 mi.
4593 ft.

HAVEN BUSINESS FORMS
53 BRUNSWICK AVE
EDISON TWP, NJ
Site 2 of 2 in cluster AH

NJ SHWS S104693466
NJ SPILLS N/A

Relative: Lower
Actual: 97 ft.
SHWS:
Name: 53 BRUNSWICK AVE
Address: 53 BRUNSWICK AVE
City,State,Zip: EDISON TWP, NJ
Site ID: 56969
Status: Closed
Home Owner: No
PI Number: 032130

Detail As Of April 2012:
X Coord Site: Not reported
X Coord PI: Not reported
Y Coord Site: Not reported
Y Coord PI: Not reported

NJ SPILL:
Name: HAVEN BUSINESS FORMS
Address: 53 BRUNSWICK AVE
City,State,Zip: EDISON TWP, NJ
Trenton Dispatch Log Number: 5496
Case Number: 90-05-01-1557
Notify Type: Not reported
Date Received: 05/01/1990
Location: Facility
Other Location: Not reported
Incident Date: 05/01/1990
Incident Time: 1000
A310 Letter: No
Ref. Code: 02
COMU: 0103
CAS Number: Not reported
Hazardous: Not reported
Incident Location: Not reported
Facility Type: Commercial

Map ID
Direction
Distance
Elevation

MAP FINDINGS

Site

Database(s)

EDR ID Number
EPA ID Number

HAVEN BUSINESS FORMS (Continued)

S104693466

Facility Phone: 201-287-1750
Substance(s): OIL, OTHER
Substance Type: Suspected
Substance Identity: Liquid
TCPA Chemical: No
Hazardous Material: Yes
Amount Released: UNK
Release Volume: Not reported
Contained: No
Release Type: Terminated
Incident Description: SPILL
Status at Spill: Not reported
NJ Spill Date: 1990-05-01 00:00:00
NJ Spill Time: Not reported
NJ Spill Name: Not reported
NJ Spill Title: OEM
NJ Spill Phone: Not reported
Other Date: Not reported
Other Time: Not reported
Other Name: Not reported
Other Title: Not reported
Other Phone: Not reported
Injuries: No
Public Exposure: No
Road Closed: Not reported
Facility Evacuation: No
Receiving Water: Not reported
Public Evacuation: No
Police at Scene: No
Firemen at Scene: No
Contamination of: Not reported
Nature of Incident: Other
Wind Direction/Speed: 0
Assistance Requested: No
Memo. Of Understanding: Not reported
Drill/trng Exercise: Not reported
Operator: ROGER
Contact Name: Not reported
Caller Name: REDACTED
Caller Title: Not reported
Caller Address: Not reported
Caller City,St,Zip: Not reported
Caller Phone: Not reported
Responsible Party: Known
Responsible Party Name: HAE BUSINESS FORMS
Responsible Party Contact: Not reported
Responsible Party Title: Not reported
Responsible Party Telephone: 201-287-1750
Responsible Party Street: 53 BRUNSWICK AVE
Responsible Party Municipality: EDISON
Responsible Party State: NJ
Responsible Party Zip: Not reported
Responsible City,St,Zip: EDISON, NJ
Responsible Party County: MIDDLESEX
Local Municipality: Not reported
Local Municipality Name: OPER. 13
Local Municipality Title: EDISON

Map ID
 Direction
 Distance
 Elevation

MAP FINDINGS

Site

Database(s)

EDR ID Number
 EPA ID Number

HAVEN BUSINESS FORMS (Continued)

S104693466

Local Municipality Phone: 201-287-0700
 Local Municipality Date: 05/01/1990
 Local Municipality Time: 1544
 Incident Name: R. SCHRADER
 Incident Referred To: DEQ
 Incident Region: ER2
 Incident Phone: OFFICE
 Incident Date: 05/01/1990
 Incident Name: Not reported
 Incident Referred To: DHWM
 Incident Region: Central
 Incident Phone: Not reported
 Incident Date: 1990-05-01 00:00:00
 Comments: Not reported
 Date A310 Letter Printed: Not reported
 Date Local Authority Was Notified: Not reported
 Date Update: Not reported
 Date Report Faxed to Local Authority: Not reported
 Local Authority Notification Date: Not reported
 Reporter Name: Not reported
 Reporter Type: Not reported
 Rep Received Date: Not reported
 Reporter Title: Not reported
 Reporter Orgzn: Not reported
 Reporter Address: Not reported
 Reporter City,St,Zip: Not reported
 Reporter County: Not reported
 Incident Type: Not reported
 Incident Status: Not reported
 Incident Source Category: Not reported
 Incident Source Name: Not reported
 Incident Source Address: Not reported
 Incident Source Address 2: Not reported
 Incident Source City,St,Zip: Not reported
 Incident Source County: Not reported
 DEP Requested: Not reported
 Confidential: Not reported

AI170
WNW
1/2-1
0.877 mi.
4630 ft.

46 WOOD LAKE DRIVE
46 WOOD LAKE DR
PISCATAWAY, NJ 08854

Site 1 of 3 in cluster AI

NJ SHWS S118964733
NJ NJEMS N/A
NJ Release

Relative:
Lower
Actual:
83 ft.

SHWS:
 Name: 46 WOOD LAKE DRIVE
 Address: 46 WOOD LAKE DR
 City,State,Zip: PISCATAWAY TWP, NJ
 Site ID: 609289
 Status: Closed
 Home Owner: Yes
 PI Number: 767843

Detail As Of April 2012:

X Coord Site: Not reported
 X Coord PI: Not reported
 Y Coord Site: Not reported
 Y Coord PI: Not reported

Map ID
Direction
Distance
Elevation

MAP FINDINGS

Site

Database(s)

EDR ID Number
EPA ID Number

46 WOOD LAKE DRIVE (Continued)

S118964733

NJEMS:

Name: 46 WOOD LAKE DRIVE
Address: 46 WOOD LAKE DR
City,State,Zip: PISCATAWAY, NJ 08854
Site Id: 609289
Municipality: PISCATAWAY TWP
Municipality Name From Spatial Overlay: PISCATAWAY TWP
GNIS Civil Code For Municipality: 882167
Municipal Code (NJ-1040): 1217
X Coord: 510271.68749999598
Y Coord: 619663.69874999707
Coord System: NJ STATE PLANE (NAD83) - USFEET
Coord Type: Exact Address Match
Coord Origin: DEP-SRP-GIS
State Standard Numeric Code From Spatial Overlay: 1217
Unique Feature Number For Municipality From Spatial Overlay: 3402359010
Eleven Digit Hydrologic Unit Code From Spatial Overlay: 02030105120
Fourteen Digit Hydrologic Unit Code From Spatial Overlay: 02030105120110
Watershed Management Area Number From Spatial Overlay: 09
Watershed Management Area Name From Spatial Overlay: Lower Raritan, South River, and Lawrence
Water Region Code From Spatial Overlay: 2
Water Region Name From Spatial Overlay: Raritan
Sub Watershed Name From Overlay: Ambrose Brook (above/incl Lake Nelson)
Watershed Name From Spatial Overlay: Raritan R Lower (Lawrence to Millstone)

NJ Release:

Name: Not reported
Address: 46 WOOD LAKE DR
City,State,Zip: PISCATAWAY TWP, NJ 08854
Facility Type: Residential
Facility Phone: Not reported
Incident Date: 08/31/2016
Incident Time: Not reported
Trenton Dispatch Log Number: 614337
Case Number: 16-08-31-1022-57
Date Received: 08/31/2016
Nature of Incident: Not reported
Operator: Not reported
Incident Type: Underground Storage Tank
Incident Location: RESIDENCE
Location: Not reported
Other Location: Not reported
Contact Name: SAMIR PATEL
Caller Name: Not reported
Caller Title: Not reported
Caller Address: Not reported
Caller City,St,Zip: Not reported
Caller Telephone: Not reported
Substance(s): Not reported
Substance Type: Not reported
Substance Identity: Not reported
CAS Number: Not reported
A310 Letter: Not reported
TCPA Chemical: Not reported
Hazrds Material: Not reported
COMU: Not reported

Map ID
Direction
Distance
Elevation

MAP FINDINGS

Site

Database(s)

EDR ID Number
EPA ID Number

46 WOOD LAKE DRIVE (Continued)

S118964733

Ref. Code:	Not reported
Amt Released:	Not reported
Contained:	Not reported
Release Type:	Not reported
Release VE:	Not reported
Injuries:	No
Public Exposure:	No
Facility Evacuation:	No
Police at Scene:	No
Firemen at Scene:	No
Contamination of:	Not reported
Receiving Water:	Not reported
Status at Spill:	Not reported
NJ Spill Date:	Not reported
NJ Spill Time:	Not reported
NJ Spill Name:	Not reported
NJ Spill Title:	Not reported
NJ Spill Phone:	Not reported
Other Date:	Not reported
Other Time:	Not reported
Other Name:	Not reported
Other Title:	Not reported
Other Telephone:	Not reported
Public Evacuation:	No
Assistance Requested:	Not reported
Wind Direction/Speed:	Not reported
Local Municipality Notified:	Not reported
Local Municipality Name:	Not reported
Local Municipality Title:	Not reported
Local Municipality Telephone:	Not reported
Local Municipality Date:	Not reported
Local Municipality Time:	Not reported
Incident Description:	Not reported
Incident Name:	Not reported
Incident Referred To:	Not reported
Incident Region:	Not reported
Incident Telephone:	Not reported
Incident Date:	Not reported
Incident time:	Not reported
Incident ITM:	Not reported
Comments:	Not reported
Date A310 Letter Printed:	Not reported
Date Local Authority Was Notified:	Not reported
Date Updated:	Not reported
Date Report Faxed to Local Authority:	Not reported
Local Authority Notification Date:	Not reported
Rep Receive Date:	08/31/2016
Reporter Type:	Other
Reporter Name:	REDACTED
Reporter Title:	REDACTED
Reporter Org:	REDACTED
Reporter Address:	Not reported
Reporter City,St,Zip:	Not reported
Reporter County:	Not reported
Incident Status:	Terminated
Incident Category Source:	Other
Incident Source Name:	SAMIR PATEL

Map ID
Direction
Distance
Elevation

MAP FINDINGS

Site

Database(s)

EDR ID Number
EPA ID Number

46 WOOD LAKE DRIVE (Continued)

S118964733

Incident Source Address: 4 TODD ST
Incident Source Address 2: Not reported
Incident Source City,St,Zip: Hillsborough Twp, NJ 08844
Incident Source County: Somerset
DEP Requested: No
Confidential: Not reported
Notify Type: Not reported
Road Closed: Not reported
Direction: Not reported
Responsible Party: Not reported
Responsible Party Name: Not reported
Responsible Party Contact: Not reported
Responsible Party Title: Not reported
Responsible Party Phone: Not reported
Responsible Party Street: Not reported
Responsible Party County: Not reported
Responsible Party City,St,Zip: Not reported
Memo. Of Understanding: Not reported
Drill/trng Exercise: Not reported
Hazardous: Not reported

AJ171
SE
1/2-1
0.883 mi.
4662 ft.

SHELL SERVICE STATION 138339
1819 LINCOLN HWY
EDISON TWP, NJ 08818
Site 1 of 3 in cluster AJ

NJ SHWS S108973618
NJ VCP N/A
NJ BROWNFIELDS

Relative:
Higher
Actual:
117 ft.

SHWS:
Name: SHELL SERVICE STATION 138339
Address: 1819 LINCOLN HWY
City,State,Zip: EDISON TWP, NJ
Site ID: 5986
Status: Closed
Home Owner: No
PI Number: 004741

Detail As Of April 2012:
X Coord Site: Not reported
X Coord PI: Not reported
Y Coord Site: Not reported
Y Coord PI: Not reported

VCP:
Incident Number: 08-06-11-1057-56
MOA Execution Date: 11/20/2008
Type Of Vcp File: CURRENT
Pi Number: 004741
Case Type(Case Type): MOA
Case Contact: Department Not reported
Case Contact Name: NICHOLAS KAMBITSIS
Case Contact: Organization NDK REALTY LLC
Case Contact: Address: Line1 1411 STELTON RD
Case Contact: Address: Line2 Not reported
Case Contact: Address: Line3 Not reported
Case Contact City,St,Zip: Piscataway, NJ 088545965

BROWNFIELDS:

Map ID
Direction
Distance
Elevation

MAP FINDINGS

Site

Database(s)

EDR ID Number
EPA ID Number

SHELL SERVICE STATION 138339 (Continued)

S108973618

Name:	SHELL SERVICE STATION 138339
Address:	1819 LINCOLN HWY
City,State,Zip:	EDISON TOWNSHIP, EDISON TOWNSHIP 08817
Price:	Not reported
Assessed Value:	Not reported
Property Size:	Unknown
Annual Taxes:	Not reported
Representative Address:	Not reported
Representative City/State/Zip:	Not reported
Submitter Name:	Not reported
Submitter Address1:	Not reported
Submitter Address2:	Not reported
Submitter City:	Not reported
Submitter State:	Not reported
Submitter Zip:	Not reported
Submitter Email:	Not reported
Submitter Phone:	Not reported
Transaction Type:	Not reported
Transfer Type:	Not reported
Site Number:	7787
X Coordinate:	518720
Y Coordinate:	612226
Coord:	518720:612226
AutoID:	Not reported
Ownership Type:	unknown
Ownership:	DEP Case
PStatus:	DEP Case
PI Number:	004741
Owner Name:	Not reported
Owner Address + Owner Street:	Not reported
Owner City:	Not reported
Owner State:	Not reported
Owner Zip Code:	Not reported
Owner County:	Not reported
Owner Phone:	9999999999
Owner Fax:	9999999999
Owner Email:	Not reported
Owner Organization:	Not reported
Authorized Representative:	Not reported
Auth Rep Relation to Owner:	Not reported
Municipal Contact Name:	Not reported
Municipal Contact Street:	Not reported
Municipal Contact City:	Not reported
Municipal Contact State:	Not reported
Municipal Contact Zip Code:	Not reported
Municipal Contact Phone:	9999999999
Municipal Contact Fax:	9999999999
Municipal Contact Email:	Not reported
Department:	Not reported
Municipal Contact Title:	Not reported
Contact Relation to Owner:	Not reported
Current Zoning:	Not reported
Proposed Zoning:	Not reported
Copy of Title Insurance:	Not reported
Block:	Not reported
Lot:	Not reported
Development Plan Completed:	Unknown

Map ID
Direction
Distance
Elevation

MAP FINDINGS

Site

Database(s)

EDR ID Number
EPA ID Number

SHELL SERVICE STATION 138339 (Continued)

S108973618

Market Study Completed:	Unknown
Current Activity:	Not reported
Current Operations:	Not reported
Prior Operations:	Not reported
Deed Restrictions:	Unknown
Easements:	Unknown
Buildings:	Not reported
Condition of Buildings:	Not reported
Square Footage:	Not reported
Total Buildable Space:	Not reported
Lease Price:	Not reported
Tax Certificate:	Unknown
Tax Lien:	Unknown
Other Liens/Judgements:	No
Traffic Study:	Unknown
Road Access:	Not reported
Waterfront Access:	Unknown
Airport Access:	Unknown
Public Transportation Access:	Unknown
Major Highway Name:	Not reported
Major Highway Interchange:	Not reported
Major Highway Miles Away:	Not reported
Local Highway Name:	Not reported
Local Highway Interchange:	Not reported
Local Highway Miles Away:	Not reported
Rail Type:	Not reported
Rail Name:	Not reported
Rail Station:	Not reported
Rail Miles Away:	Not reported
Public Water:	Unknown
Electric:	Unknown
Gas:	Unknown
Public Sewer:	Unknown
Telephone:	Unknown
Cable:	Unknown
Fiber Optics:	Unknown
Wetlands:	No
Sensitive Ecosystems/Habitats:	No
Endangered Species:	No
Historic/Archeological Site:	No
100 Year Flood Plain:	No
500 Year Flood Plain:	No
Environmental Report Copies:	Yes
List Containing Site:	Not reported
Preliminary Assessment:	No
Site Investigation:	No
Remedial Investigation:	No
Remedial Action Workplan:	No
Voluntary Cleanup Program:	No
Environmental Litigation:	No
Remediation In Progress:	Yes
Remediation Estimated Complete Date:	Not reported
Regulatory sign-off:	No
Regulatory Sign-Off Description:	Not reported
Other Incentives:	No
Low Interest Rates:	No
HDSRF Grants:	No

Map ID
 Direction
 Distance
 Elevation

MAP FINDINGS

Site

Database(s)

EDR ID Number
 EPA ID Number

SHELL SERVICE STATION 138339 (Continued)

S108973618

TIF:	No
HDSRF Loans:	No
USA Loans:	No
USA Grants:	No
Designated Redevelopment Area:	No
Environmental Opportunity Zone:	No
Tax Rebate or Abatement:	No
Empowerment Zone (Federal):	No
Urban Coordinating Council Neighborhood:	No
Enterprise Community (Federal):	No
Urban Enterprise Zone:	No
Additional Comments:	1) Assigned to Program,8/19/1998 2) C2: Formal Design - Known Source or Release with GW Contamination established 8/19/1998
County_int_FK:	12
Municipality_int_FK:	302
Planning Area Designation:	Planning Area 1
Authorized Representative Email:	Not reported
Authorized Representative Phone:	9999999999
General Comments:	Not reported

172
ENE
1/2-1
0.884 mi.
4665 ft.

BRICK CHURCH APPLIANCE INC
142 CARTER DR
EDISON TOWNSHIP, NJ 08817

NJ SHWS 1006979946
NJ INST CONTROL N/A
NJ BROWNFIELDS

Relative:
Higher
Actual:
99 ft.

SHWS:
 Name: BRICK CHURCH APPLIANCE INC
 Address: 142 CARTER DR
 City,State,Zip: EDISON TWP, NJ
 Site ID: 54059
 Status: Closed
 Home Owner: No
 PI Number: 022878

Detail As Of April 2012:
 X Coord Site: Not reported
 X Coord PI: Not reported
 Y Coord Site: Not reported
 Y Coord PI: Not reported

NJ INSTITUTIONAL CONTROL:
 Facility ID: 54059
 Date Established (SI): 07/25/1997
 Date Closed/Lifted (SI): 12/07/2006
 PI Number: 022878
 PI Name: BRICK CHURCH APPLIANCE INC
 CEA Description (SI): Methyl tert-butyl ether
 CEA Case Track #: 23861
 CEA Duration: 4.00
 Intermediate Durations: No

BROWNFIELDS:
 Name: BRICK CHURCH APPLIANCE INC
 Address: 142 CARTER DR
 City,State,Zip: EDISON TOWNSHIP, EDISON TOWNSHIP 08817
 Price: Not reported

Map ID
Direction
Distance
Elevation

MAP FINDINGS

Site

Database(s)

EDR ID Number
EPA ID Number

BRICK CHURCH APPLIANCE INC (Continued)

1006979946

Assessed Value:	Not reported
Property Size:	Unknown
Annual Taxes:	Not reported
Representative Address:	Not reported
Representative City/State/Zip:	Not reported
Submitter Name:	Not reported
Submitter Address1:	Not reported
Submitter Address2:	Not reported
Submitter City:	Not reported
Submitter State:	Not reported
Submitter Zip:	Not reported
Submitter Email:	Not reported
Submitter Phone:	Not reported
Transaction Type:	Not reported
Transfer Type:	Not reported
Site Number:	7830
X Coordinate:	520591
Y Coordinate:	617908
Coord:	520591:617908
AutolD:	Not reported
Ownership Type:	unknown
Ownership:	DEP Case
PStatus:	DEP Case
PI Number:	022878
Owner Name:	Not reported
Owner Address + Owner Street:	Not reported
Owner City:	Not reported
Owner State:	Not reported
Owner Zip Code:	Not reported
Owner County:	Not reported
Owner Phone:	9999999999
Owner Fax:	9999999999
Owner Email:	Not reported
Owner Organization:	Not reported
Authorized Representative:	Not reported
Auth Rep Relation to Owner:	Not reported
Municipal Contact Name:	Not reported
Municipal Contact Street:	Not reported
Municipal Contact City:	Not reported
Municipal Contact State:	Not reported
Municipal Contact Zip Code:	Not reported
Municipal Contact Phone:	9999999999
Municipal Contact Fax:	9999999999
Municipal Contact Email:	Not reported
Department:	Not reported
Municipal Contact Title:	Not reported
Contact Relation to Owner:	Not reported
Current Zoning:	Not reported
Proposed Zoning:	Not reported
Copy of Title Insurance:	Not reported
Block:	Not reported
Lot:	Not reported
Development Plan Completed:	Unknown
Market Study Completed:	Unknown
Current Activity:	Not reported
Current Operations:	Not reported
Prior Operations:	Not reported

Map ID
Direction
Distance
Elevation

MAP FINDINGS

Site

Database(s)

EDR ID Number
EPA ID Number

BRICK CHURCH APPLIANCE INC (Continued)

1006979946

Deed Restrictions:	Unknown
Easements:	Unknown
Buildings:	Not reported
Condition of Buildings:	Not reported
Square Footage:	Not reported
Total Buildable Space:	Not reported
Lease Price:	Not reported
Tax Certificate:	Unknown
Tax Lien:	Unknown
Other Liens/Judgements:	No
Traffic Study:	Unknown
Road Access:	Not reported
Waterfront Access:	Unknown
Airport Access:	Unknown
Public Transportation Access:	Unknown
Major Highway Name:	Not reported
Major Highway Interchange:	Not reported
Major Highway Miles Away:	Not reported
Local Highway Name:	Not reported
Local Highway Interchange:	Not reported
Local Highway Miles Away:	Not reported
Rail Type:	Not reported
Rail Name:	Not reported
Rail Station:	Not reported
Rail Miles Away:	Not reported
Public Water:	Unknown
Electric:	Unknown
Gas:	Unknown
Public Sewer:	Unknown
Telephone:	Unknown
Cable:	Unknown
Fiber Optics:	Unknown
Wetlands:	No
Sensitive Ecosystems/Habitats:	No
Endangered Species:	No
Historic/Archeological Site:	No
100 Year Flood Plain:	No
500 Year Flood Plain:	No
Environmental Report Copies:	Yes
List Containing Site:	Not reported
Preliminary Assessment:	No
Site Investigation:	No
Remedial Investigation:	Yes
Remedial Action Workplan:	Yes
Voluntary Cleanup Program:	Yes
Environmental Litigation:	No
Remediation In Progress:	No
Remediation Estimated Complete Date:	Not reported
Regulatory sign-off:	No
Regulatory Sign-Off Description:	Not reported
Other Incentives:	No
Low Interest Rates:	No
HDSRF Grants:	No
TIF:	No
HDSRF Loans:	No
USA Loans:	No
USA Grants:	No

Map ID
 Direction
 Distance
 Elevation

MAP FINDINGS

Site

Database(s)

EDR ID Number
 EPA ID Number

BRICK CHURCH APPLIANCE INC (Continued)

1006979946

Designated Redevelopment Area:	No
Environmental Opportunity Zone:	No
Tax Rebate or Abatement:	No
Empowerment Zone (Federal):	No
Urban Coordinating Council Neighborhood:	No
Enterprise Community (Federal):	No
Urban Enterprise Zone:	No
Additional Comments:	1) Completed-Area of Concern Limited Restricted Use,7/25/1997 2) C2: Formal Design - Known Source or Release with GW Contamination established 8/9/1995 3) Insitutional Control(s) exists requiring biennial certification
County_int_FK:	12
Municipality_int_FK:	302
Planning Area Designation:	Planning Area 1
Authorized Representative Email:	Not reported
Authorized Representative Phone:	9999999999
General Comments:	Not reported

**173
 SE
 1/2-1
 0.888 mi.
 4689 ft.**

**SHEPPARD PLACE & LINCOLN HIGHWAY
 1879 LINCOLN HWY
 EDISON TWP, NJ 08820**

**NJ SHWS S118480013
 NJ NJEMS N/A**

**Relative:
 Higher
 Actual:
 119 ft.**

SHWS:
 Name: SHEPPARD PLACE AND ROUTE 27
 Address: 1879 LINCOLN HWY
 City,State,Zip: EDISON TWP, NJ
 Site ID: 572501
 Status: Closed
 Home Owner: No
 PI Number: 717130

Detail As Of April 2012:
 X Coord Site: Not reported
 X Coord PI: Not reported
 Y Coord Site: Not reported
 Y Coord PI: Not reported

NJEMS:
 Name: SHEPPARD PLACE & LINCOLN HIGHWAY
 Address: 1879 LINCOLN HWY
 City,State,Zip: EDISON TWP, NJ 08820
 Site Id: 572501
 Municipality: EDISON TWP
 Municipality Name From Spatial Overlay: EDISON TWP
 GNIS Civil Code For Municipality: 882166
 Municipal Code (NJ-1040): 1205
 X Coord: 519602
 Y Coord: 613037
 Coord System: NJ STATE PLANE (NAD83) - USFEET
 Coord Type: DEP Program Database
 Coord Orign: DEP-Program
 State Standard Numeric Code From Spatial Overlay: 1205
 Unique Feature Number For Municipality From Spatial Overlay: 3402320230
 Eleven Digit Hydrologic Unit Code From Spatial Overlay): 02030105120
 Fourteen Digit Hydrologic Unit Code From Spatial Overlay: 02030105120110
 Watershed Management Area Number From Spatial Overlay: 09

Map ID
Direction
Distance
Elevation

MAP FINDINGS

Site

Database(s)

EDR ID Number
EPA ID Number

SHEPPARD PLACE & LINCOLN HIGHWAY (Continued)

S118480013

Watershed Management Area Name From Spatial Overlay: Lower Raritan, South River, and Lawrence
Water Region Code From Spatial Overlay: 2
Water Region Name From Spatial Overlay: Raritan
Sub Watershed Name From Overlay: Ambrose Brook (above/incl Lake Nelson)
Watershed Name From Spatial Overlay: Raritan R Lower (Lawrence to Millstone)

**AJ174
SE
1/2-1
0.889 mi.
4692 ft.**

**BOTTLE & CORK
1824 LINCOLN HWY
EDISON TWP, NJ 08817**

**NJ SHWS 1007000067
NJ NJEMS N/A
FINDS**

Site 2 of 3 in cluster AJ

**Relative:
Higher**

SHWS:
Name: BOTTLE & CORK
Address: 1824 LINCOLN HWY
City,State,Zip: EDISON TWP, NJ
Site ID: 88510
Status: Closed
Home Owner: No
PI Number: G000062424

**Actual:
118 ft.**

Detail As Of April 2012:

X Coord Site: Not reported
X Coord PI: Not reported
Y Coord Site: Not reported
Y Coord PI: Not reported

NJEMS:

Name: BOTTLE & CORK
Address: 1824 LINCOLN HWY
City,State,Zip: EDISON TWP, NJ 08817
Site Id: 88510
Municipality: EDISON TWP
Municipality Name From Spatial Overlay: EDISON TWP
GNIS Civil Code For Municipality: 882166
Municipal Code (NJ-1040): 1205
X Coord: 519036
Y Coord: 612196
Coord System: NJ STATE PLANE (NAD83) - USFEET
Coord Type: Exact Address Match
Coord Origin: DEP-GIS
State Standard Numeric Code From Spatial Overlay: 1205
Unique Feature Number For Municipality From Spatial Overlay: 3402320230
Eleven Digit Hydrologic Unit Code From Spatial Overlay: 02030105120
Fourteen Digit Hydrologic Unit Code From Spatial Overlay: 02030105120170
Watershed Management Area Number From Spatial Overlay: 09
Watershed Management Area Name From Spatial Overlay: Lower Raritan, South River, and Lawrence
Water Region Code From Spatial Overlay: 2
Water Region Name From Spatial Overlay: Raritan
Sub Watershed Name From Overlay: Raritan R Lwr (Lawrence Bk to Mile Run)
Watershed Name From Spatial Overlay: Raritan R Lower (Lawrence to Millstone)

FINDS:

Registry ID: 110014710358
Facility URL: http://ofmpub.epa.gov/enviro/fii_query_detail.disp_program_facility?p_registry_id=110014710358

Map ID
 Direction
 Distance
 Elevation

MAP FINDINGS

Site

Database(s)

EDR ID Number
 EPA ID Number

BOTTLE & CORK (Continued)

1007000067

Environmental Interest/Information System:

NJ-NJEMS (New Jersey - New Jersey Environmental Management System).
 The Department of Environmental Protection (NJDEP) manages large
 databases of environmental information in this integrated system.

[Click this hyperlink](#) while viewing on your computer to access
 additional FINDS: detail in the EDR Site Report.

175
SSE
1/2-1
0.889 mi.
4695 ft.

28 CLARK AVENUE
28 CLARK AVE
EDISON TWP, NJ

NJ SHWS S117235834
N/A

Relative:
Lower
Actual:
91 ft.

SHWS:
 Name: 28 CLARK AVENUE
 Address: 28 CLARK AVE
 City,State,Zip: EDISON TWP, NJ
 Site ID: 516390
 Status: Closed
 Home Owner: Yes
 PI Number: 648824

Detail As Of April 2012:
 X Coord Site: Not reported
 X Coord PI: Not reported
 Y Coord Site: Not reported
 Y Coord PI: Not reported

AI176
NW
1/2-1
0.890 mi.
4698 ft.

1 SUMMERSHADE CIRCLE
1 SUMMERSHADE CIR
PISCATAWAY TOWNSHIP, NJ

NJ HWS RE-EVAL S108027422
N/A

Site 2 of 3 in cluster AI

Relative:
Lower
Actual:
80 ft.

HWS RE-EVAL:
 Facility Status: Assigned to Field Office. Under Investigation.
 PI Number: **G000021706**
 Category: Homeowner

AJ177
SE
1/2-1
0.890 mi.
4701 ft.

RT 27 WELL
1818 LINCOLN HWY
EDISON TWP, NJ 08817

NJ SHWS U000357664
NJ HIST HWS N/A
NJ UST
NJ INST CONTROL
NJ BROWNFIELDS

Site 3 of 3 in cluster AJ

Relative:
Higher
Actual:
117 ft.

SHWS:
 Name: RT 27 WELL
 Address: 1816 LINCOLN HWY
 City,State,Zip: EDISON TWP, NJ
 Site ID: 43754
 Status: Closed
 Home Owner: No
 PI Number: 007033

Detail As Of April 2012:

Map ID
Direction
Distance
Elevation

MAP FINDINGS

Site

Database(s)

EDR ID Number
EPA ID Number

RT 27 WELL (Continued)

U000357664

X Coord Site: Not reported
X Coord PI: Not reported
Y Coord Site: Not reported
Y Coord PI: Not reported

HIST SHWS:

Case Status: Active
Status Date: 2/6/2002
Case ID: 007033
Contact: BSCM
Sub Section Label: A: Sites with On-Site Sources of Contamination
Site Municipality: 1205
Remedial Level Code: C2
Classification exception area dt: Ongoing
Classification exception area dt: 1/31/2002
Deed Notice Status: None
Deed Notice Date: Not reported
Engineering Control Status: None
Engineering Control Date: Not reported
National Priorities List Status: Not reported
National Priorities List Date: Not reported
X Coordinate: 518823
Y Coordinate: 612187
Coordinate System: NJ State Plane (NAD83) - USFEET

UST:

Facility ID: 007033

Contact:

Owner Name: JILL SUNG
Organization: ABACUS CREDIT CORP
Contact Type(UST Reg): Facility Operator
Contact Address (UST Reg): 230 PEARSALL PL
Contact Address 2 (UST Reg): Not reported
Contact City,St,Zip (UST Reg): WOODMERE, NY 115982928

Owner Name: STEVE LUKS
Organization: ESTATE OF MORRIS PRAGE
Contact Type(UST Reg): Tank Owner
Contact Address (UST Reg): 230 PEARSALL PL
Contact Address 2 (UST Reg): Not reported
Contact City,St,Zip (UST Reg): WOODMERE, NY 115982928

Tanks:

Tank Id: TANK-1
Tank Number: 0001
Tank Status: Removed
Tank Status Date: 01/01/1992
Install Date: 01/01/1987
Tank Contents: Leaded Gasoline
Tank Size: 3000
Tank Compliance: No
Overfill: No
Compliance Monitoring?: No

Map ID
Direction
Distance
Elevation

MAP FINDINGS

Site

Database(s)

EDR ID Number
EPA ID Number

RT 27 WELL (Continued)

U000357664

Overfill Protection: No
Spill Containment: No
Tank Wellhead Protection: Not reported
Tank/Pipe Construction Type: Pipe Bare steel
Tank/Pipe Construction Type: Tank Cathodically protected steel
Tank/Pipe Monitor: Pipe None
Tank/Pipe Monitor: Tank None

Tank Id: TANK-153937
Tank Number: 0006
Tank Status: Removed
Tank Status Date: 10/30/1991
Install Date: 01/01/1987
Tank Contents: Unleaded Gasoline
Tank Size: 1000
Tank Compliance: No
Overfill: No
Compliance Monitoring?: No
Overfill Protection: No
Spill Containment: No
Tank Wellhead Protection: Not reported
Tank/Pipe Construction Type: Pipe Bare steel
Tank/Pipe Construction Type: Tank Cathodically protected steel
Tank/Pipe Monitor: Pipe None
Tank/Pipe Monitor: Tank None

Tank Id: TANK-153938
Tank Number: 0007
Tank Status: Removed
Tank Status Date: 10/30/1991
Install Date: 01/01/1987
Tank Contents: Unleaded Gasoline
Tank Size: 2000
Tank Compliance: No
Overfill: No
Compliance Monitoring?: No
Overfill Protection: No
Spill Containment: No
Tank Wellhead Protection: Not reported
Tank/Pipe Construction Type: Pipe Bare steel
Tank/Pipe Construction Type: Tank Cathodically protected steel
Tank/Pipe Monitor: Pipe None
Tank/Pipe Monitor: Tank None

Tank Id: TANK-153939
Tank Number: 0008
Tank Status: Removed
Tank Status Date: 10/30/1991
Install Date: 01/01/1987
Tank Contents: Unleaded Gasoline
Tank Size: 2000
Tank Compliance: No
Overfill: No
Compliance Monitoring?: No

Map ID
Direction
Distance
Elevation

MAP FINDINGS

Site

Database(s)

EDR ID Number
EPA ID Number

RT 27 WELL (Continued)

U000357664

Overfill Protection: No
Spill Containment: No
Tank Wellhead Protection: Not reported
Tank/Pipe Construction Type: Tank Cathodically protected steel
Tank/Pipe Construction Type: Pipe Bare steel
Tank/Pipe Monitor: Pipe None
Tank/Pipe Monitor: Tank None

Tank Id: TANK-153940
Tank Number: 0009
Tank Status: Removed
Tank Status Date: 10/30/1991
Install Date: 01/01/1987
Tank Contents: Unleaded Gasoline
Tank Size: 550
Tank Compliance: No
Overfill: No
Compliance Monitoring?: No
Overfill Protection: No
Spill Containment: No
Tank Wellhead Protection: Not reported
Tank/Pipe Construction Type: Pipe Bare steel
Tank/Pipe Construction Type: Tank Cathodically protected steel
Tank/Pipe Monitor: Pipe None
Tank/Pipe Monitor: Tank None

Tank Id: TANK-153941
Tank Number: 0010
Tank Status: Removed
Tank Status Date: 10/30/1991
Install Date: 01/01/1987
Tank Contents: Unleaded Gasoline
Tank Size: 550
Tank Compliance: No
Overfill: No
Compliance Monitoring?: No
Overfill Protection: No
Spill Containment: No
Tank Wellhead Protection: Not reported
Tank/Pipe Construction Type: Pipe Bare steel
Tank/Pipe Construction Type: Tank Cathodically protected steel
Tank/Pipe Monitor: Pipe None
Tank/Pipe Monitor: Tank None

Tank Id: TANK-2
Tank Number: 0002
Tank Status: Removed
Tank Status Date: 01/01/1992
Install Date: 01/01/1987
Tank Contents: Unleaded Gasoline
Tank Size: 2000
Tank Compliance: No
Overfill: No
Compliance Monitoring?: No

Map ID
Direction
Distance
Elevation

MAP FINDINGS

Site

Database(s)

EDR ID Number
EPA ID Number

RT 27 WELL (Continued)

U000357664

Overfill Protection: No
Spill Containment: No
Tank Wellhead Protection: Not reported
Tank/Pipe Construction Type: Pipe Bare steel
Tank/Pipe Construction Type: Tank Cathodically protected steel
Tank/Pipe Monitor: Pipe None
Tank/Pipe Monitor: Tank None

Tank Id: TANK-3
Tank Number: 0003
Tank Status: Removed
Tank Status Date: 01/01/1992
Install Date: 01/01/1987
Tank Contents: Unleaded Gasoline
Tank Size: 4000
Tank Compliance: No
Overfill: No
Compliance Monitoring?: No
Overfill Protection: No
Spill Containment: No
Tank Wellhead Protection: Not reported
Tank/Pipe Construction Type: Tank Cathodically protected steel
Tank/Pipe Construction Type: Pipe Bare steel
Tank/Pipe Monitor: Pipe None
Tank/Pipe Monitor: Tank None

Tank Id: TANK-4
Tank Number: 0004
Tank Status: Removed
Tank Status Date: 01/01/1992
Install Date: 01/01/1987
Tank Contents: Unleaded Gasoline
Tank Size: 2000
Tank Compliance: No
Overfill: No
Compliance Monitoring?: No
Overfill Protection: No
Spill Containment: No
Tank Wellhead Protection: Not reported
Tank/Pipe Construction Type: Pipe Bare steel
Tank/Pipe Construction Type: Tank Cathodically protected steel
Tank/Pipe Monitor: Pipe None
Tank/Pipe Monitor: Tank None

Tank Id: TANK-5
Tank Number: 0005
Tank Status: Removed
Tank Status Date: 01/01/1992
Install Date: 01/01/1987
Tank Contents: Waste Oil
Tank Size: 550
Tank Compliance: No
Overfill: No
Compliance Monitoring?: No

Map ID
Direction
Distance
Elevation

MAP FINDINGS

Site

Database(s)

EDR ID Number
EPA ID Number

RT 27 WELL (Continued)

U000357664

Overfill Protection: No
Spill Containment: No
Tank Wellhead Protection: Not reported
Tank/Pipe Construction Type: Pipe Other
Tank/Pipe Construction Type: Tank Cathodically protected steel
Tank/Pipe Monitor: Pipe None
Tank/Pipe Monitor: Tank None

NJ INSTITUTIONAL CONTROL:

Facility ID: 43754
Date Established (SI): 01/31/2002
Date Closed/Lifted (SI): Not reported
PI Number: 007033
PI Name: RT 27 WELL
CEA Description (SI): Benzene
CEA Case Track #: 8441
CEA Duration: 30.30
Intermediate Durations: No

Facility ID: 43754
Date Established (SI): 01/31/2002
Date Closed/Lifted (SI): Not reported
PI Number: 007033
PI Name: RT 27 WELL
CEA Description (SI): Benzene
CEA Case Track #: 8442
CEA Duration: 30.30
Intermediate Durations: No

Facility ID: 43754
Date Established (SI): 01/31/2002
Date Closed/Lifted (SI): Not reported
PI Number: 007033
PI Name: RT 27 WELL
CEA Description (SI): Benzene
CEA Case Track #: Not reported
CEA Duration: 30.30
Intermediate Durations: No

Facility ID: 43754
Date Established (SI): 01/31/2002
Date Closed/Lifted (SI): Not reported
PI Number: 007033
PI Name: RT 27 WELL
CEA Description (SI): Methyl tert-butyl ether
CEA Case Track #: 8441
CEA Duration: 30.30
Intermediate Durations: No

Facility ID: 43754
Date Established (SI): 01/31/2002
Date Closed/Lifted (SI): Not reported
PI Number: 007033
PI Name: RT 27 WELL
CEA Description (SI): Methyl tert-butyl ether
CEA Case Track #: 8442
CEA Duration: 30.30

Map ID
Direction
Distance
Elevation

MAP FINDINGS

Site

Database(s)

EDR ID Number
EPA ID Number

RT 27 WELL (Continued)

U000357664

Intermediate Durations: No

Facility ID: 43754
Date Established (SI): 01/31/2002
Date Closed/Lifted (SI): Not reported
PI Number: 007033
PI Name: RT 27 WELL
CEA Description (SI): Methyl tert-butyl ether
CEA Case Track #: Not reported
CEA Duration: 30.30
Intermediate Durations: No

Facility ID: 43754
Date Established (SI): 01/31/2002
Date Closed/Lifted (SI): Not reported
PI Number: 007033
PI Name: RT 27 WELL
CEA Description (SI): Tert-butyl alcohol
CEA Case Track #: 8441
CEA Duration: 30.30
Intermediate Durations: No

Facility ID: 43754
Date Established (SI): 01/31/2002
Date Closed/Lifted (SI): Not reported
PI Number: 007033
PI Name: RT 27 WELL
CEA Description (SI): Tert-butyl alcohol
CEA Case Track #: 8442
CEA Duration: 30.30
Intermediate Durations: No

Facility ID: 43754
Date Established (SI): 01/31/2002
Date Closed/Lifted (SI): Not reported
PI Number: 007033
PI Name: RT 27 WELL
CEA Description (SI): Tert-butyl alcohol
CEA Case Track #: Not reported
CEA Duration: 30.30
Intermediate Durations: No

BROWNFIELDS:

Name:	RT 27 WELL
Address:	1818 LINCOLN HWY
City,State,Zip:	EDISON TOWNSHIP, EDISON TOWNSHIP 08817
Price:	Not reported
Assessed Value:	Not reported
Property Size:	Unknown
Annual Taxes:	Not reported
Representative Address:	Not reported
Representative City/State/Zip:	Not reported
Submitter Name:	Not reported
Submitter Address1:	Not reported
Submitter Address2:	Not reported
Submitter City:	Not reported
Submitter State:	Not reported

Map ID
Direction
Distance
Elevation

MAP FINDINGS

Site

Database(s)

EDR ID Number
EPA ID Number

RT 27 WELL (Continued)

U000357664

Submitter Zip:	Not reported
Submitter Email:	Not reported
Submitter Phone:	Not reported
Transaction Type:	Not reported
Transfer Type:	Not reported
Site Number:	7821
X Coordinate:	518823
Y Coordinate:	612187
Coord:	518823:612187
AutID:	Not reported
Ownership Type:	unknown
Ownership:	DEP Case
PStatus:	DEP Case
PI Number:	007033
Owner Name:	Not reported
Owner Address + Owner Street:	Not reported
Owner City:	Not reported
Owner State:	Not reported
Owner Zip Code:	Not reported
Owner County:	Not reported
Owner Phone:	9999999999
Owner Fax:	9999999999
Owner Email:	Not reported
Owner Organization:	Not reported
Authorized Representative:	Not reported
Auth Rep Relation to Owner:	Not reported
Municipal Contact Name:	Not reported
Municipal Contact Street:	Not reported
Municipal Contact City:	Not reported
Municipal Contact State:	Not reported
Municipal Contact Zip Code:	Not reported
Municipal Contact Phone:	9999999999
Municipal Contact Fax:	9999999999
Municipal Contact Email:	Not reported
Department:	Not reported
Municipal Contact Title:	Not reported
Contact Relation to Owner:	Not reported
Current Zoning:	Not reported
Proposed Zoning:	Not reported
Copy of Title Insurance:	Not reported
Block:	Not reported
Lot:	Not reported
Development Plan Completed:	Unknown
Market Study Completed:	Unknown
Current Activity:	Not reported
Current Operations:	Not reported
Prior Operations:	Not reported
Deed Restrictions:	Unknown
Easements:	Unknown
Buildings:	Not reported
Condition of Buildings:	Not reported
Square Footage:	Not reported
Total Buildable Space:	Not reported
Lease Price:	Not reported
Tax Certificate:	Unknown
Tax Lien:	Unknown
Other Liens/Judgements:	No

Map ID
 Direction
 Distance
 Elevation

MAP FINDINGS

Site

Database(s)

EDR ID Number
 EPA ID Number

RT 27 WELL (Continued)

U000357664

Traffic Study:	Unknown
Road Access:	Not reported
Waterfront Access:	Unknown
Airport Access:	Unknown
Public Transportation Access:	Unknown
Major Highway Name:	Not reported
Major Highway Interchange:	Not reported
Major Highway Miles Away:	Not reported
Local Highway Name:	Not reported
Local Highway Interchange:	Not reported
Local Highway Miles Away:	Not reported
Rail Type:	Not reported
Rail Name:	Not reported
Rail Station:	Not reported
Rail Miles Away:	Not reported
Public Water:	Unknown
Electric:	Unknown
Gas:	Unknown
Public Sewer:	Unknown
Telephone:	Unknown
Cable:	Unknown
Fiber Optics:	Unknown
Wetlands:	No
Sensitive Ecosystems/Habitats:	No
Endangered Species:	No
Historic/Archeological Site:	No
100 Year Flood Plain:	No
500 Year Flood Plain:	No
Environmental Report Copies:	Yes
List Containing Site:	Not reported
Preliminary Assessment:	No
Site Investigation:	No
Remedial Investigation:	No
Remedial Action Workplan:	No
Voluntary Cleanup Program:	No
Environmental Litigation:	No
Remediation In Progress:	Yes
Remediation Estimated Complete Date:	Not reported
Regulatory sign-off:	No
Regulatory Sign-Off Description:	Not reported
Other Incentives:	No
Low Interest Rates:	No
HDSRF Grants:	No
TIF:	No
HDSRF Loans:	No
USA Loans:	No
USA Grants:	No
Designated Redevelopment Area:	No
Environmental Opportunity Zone:	No
Tax Rebate or Abatement:	No
Empowerment Zone (Federal):	No
Urban Coordinating Council Neighborhood:	No
Enterprise Community (Federal):	No
Urban Enterprise Zone:	No
Additional Comments:	1) Assigned to Program,2/6/2002 2) C2: Formal Design - Known Source or Release with GW Contamination established 7/9/1992
County_int_FK:	12

Map ID
Direction
Distance
Elevation

MAP FINDINGS

Site

Database(s)

EDR ID Number
EPA ID Number

RT 27 WELL (Continued)

U000357664

Municipality_int_FK: 302
Planning Area Designation: Planning Area 1
Authorized Representative Email: Not reported
Authorized Representative Phone: 9999999999
General Comments: Not reported

AF178
ESE
1/2-1
0.893 mi.
4717 ft.

44 LAHIERE AVENUE
44 LAHIERE AVE
EDISON, NJ 08817

NJ SHWS S118967738
NJ NJEMS N/A
NJ Release

Site 2 of 2 in cluster AF

Relative:
Higher

SHWS:
Name: 44 LAHIERE AVENUE
Address: 44 LAHIERE AVE
City,State,Zip: EDISON TWP, NJ
Site ID: 605348
Status: Closed
Home Owner: Yes
PI Number: 761457

Actual:
100 ft.

Detail As Of April 2012:

X Coord Site: Not reported
X Coord PI: Not reported
Y Coord Site: Not reported
Y Coord PI: Not reported

NJEMS:

Name: 44 LAHIERE AVENUE
Address: 44 LAHIERE AVE
City,State,Zip: EDISON, NJ 08817
Site Id: 605348
Municipality: EDISON TWP
Municipality Name From Spatial Overlay: EDISON TWP
GNIS Civil Code For Municipality: 882166
Municipal Code (NJ-1040): 1205
X Coord: 520125.56937499699
Y Coord: 613907.82124999212
Coord System: NJ STATE PLANE (NAD83) - USFEET
Coord Type: Exact Address Match
Coord Origin: DEP-SRP-GIS
State Standard Numeric Code From Spatial Overlay: 1205
Unique Feature Number For Municipality From Spatial Overlay: 3402320230
Eleven Digit Hydrologic Unit Code From Spatial Overlay: 02030105120
Fourteen Digit Hydrologic Unit Code From Spatial Overlay: 02030105120110
Watershed Management Area Number From Spatial Overlay: 09
Watershed Management Area Name From Spatial Overlay: Lower Raritan, South River, and Lawrence
Water Region Code From Spatial Overlay: 2
Water Region Name From Spatial Overlay: Raritan
Sub Watershed Name From Overlay: Ambrose Brook (above/incl Lake Nelson)
Watershed Name From Spatial Overlay: Raritan R Lower (Lawrence to Millstone)

NJ Release:

Name: Not reported
Address: 44 LAHIERE AV
City,State,Zip: EDISON TWP, NJ 08817
Facility Type: Residential

Map ID
Direction
Distance
Elevation

MAP FINDINGS

Site

Database(s)

EDR ID Number
EPA ID Number

44 LAHIERE AVENUE (Continued)

S118967738

Facility Phone:	Not reported
Incident Date:	11/01/2016
Incident Time:	Not reported
Trenton Dispatch Log Number:	621318
Case Number:	16-11-01-1048-40
Date Received:	11/01/2016
Nature of Incident:	Not reported
Operator:	Not reported
Incident Type:	Underground Storage Tank
Incident Location:	RESIDENCE
Location:	Not reported
Other Location:	Not reported
Contact Name:	ELLEN RIEMSCHEIDER
Caller Name:	Not reported
Caller Title:	Not reported
Caller Address:	Not reported
Caller City,St,Zip:	Not reported
Caller Telephone:	Not reported
Substance(s):	Not reported
Substance Type:	Not reported
Substance Identity:	Not reported
CAS Number:	Not reported
A310 Letter:	Not reported
TCPA Chemical:	Not reported
Hazrds Material:	Not reported
COMU:	Not reported
Ref. Code:	Not reported
Amt Released:	Not reported
Contained:	Not reported
Release Type:	Not reported
Release VE:	Not reported
Injuries:	No
Public Exposure:	No
Facility Evacuation:	No
Police at Scene:	No
Firemen at Scene:	No
Contamination of:	Not reported
Receiving Water:	Not reported
Status at Spill:	Not reported
NJ Spill Date:	Not reported
NJ Spill Time:	Not reported
NJ Spill Name:	Not reported
NJ Spill Title:	Not reported
NJ Spill Phone:	Not reported
Other Date:	Not reported
Other Time:	Not reported
Other Name:	Not reported
Other Title:	Not reported
Other Telephone:	Not reported
Public Evacuation:	No
Assistance Requested:	Not reported
Wind Direction/Speed:	Not reported
Local Municipality Notified:	Not reported
Local Municipality Name:	Not reported
Local Municipality Title:	Not reported
Local Municipality Telephone:	Not reported
Local Municipality Date:	Not reported

Map ID
 Direction
 Distance
 Elevation

MAP FINDINGS

Site

Database(s)

EDR ID Number
 EPA ID Number

44 LAHIERE AVENUE (Continued)

S118967738

Local Municipality Time: Not reported
 Incident Description: Not reported
 Incident Name: Not reported
 Incident Referred To: Not reported
 Incident Region: Not reported
 Incident Telephone: Not reported
 Incident Date: Not reported
 Incident time: Not reported
 Incident ITM: Not reported
 Comments: Not reported
 Date A310 Letter Printed: Not reported
 Date Local Authority Was Notified: Not reported
 Date Updated: Not reported
 Date Report Faxed to Local Authority: Not reported
 Local Authority Notification Date: Not reported
 Rep Receive Date: 11/01/2016
 Reporter Type: Other
 Reporter Name: REDACTED
 Reporter Title: REDACTED
 Reporter Org: REDACTED
 Reporter Address: Not reported
 Reporter City,St,Zip: Not reported
 Reporter County: Not reported
 Incident Status: Terminated
 Incident Category Source: Other
 Incident Source Name: Not reported
 Incident Source Address: 44 LAHIERE AV
 Incident Source Address 2: Not reported
 Incident Source City,St,Zip: Edison Twp, NJ 08817
 Incident Source County: Middlesex
 DEP Requested: No
 Confidential: Not reported
 Notify Type: Not reported
 Road Closed: Not reported
 Direction: Not reported
 Responsible Party: Not reported
 Responsible Party Name: Not reported
 Responsible Party Contact: Not reported
 Responsible Party Title: Not reported
 Responsible Party Phone: Not reported
 Responsible Party Street: Not reported
 Responsible Party County: Not reported
 Responsible Party City,St,Zip: Not reported
 Memo. Of Understanding: Not reported
 Drill/trng Exercise: Not reported
 Hazardous: Not reported

AK179
SE
1/2-1
0.896 mi.
4729 ft.

FESTIVAL PLAZA
1711 1783 LINCOLN HWY
EDISON TWP, NJ 08817
Site 1 of 2 in cluster AK

NJ SHWS S113618355
NJ NJEMS N/A

Relative:
Higher
Actual:
114 ft.

SHWS:
 Name: FESTIVAL PLAZA
 Address: 1711 1783 LINCOLN HWY
 City,State,Zip: EDISON TWP, NJ
 Site ID: 432500

Map ID
Direction
Distance
Elevation

MAP FINDINGS

Site

Database(s)

EDR ID Number
EPA ID Number

FESTIVAL PLAZA (Continued)

S113618355

Status: Active
Home Owner: No
PI Number: 542873

Detail As Of April 2012:
X Coord Site: Not reported
X Coord PI: Not reported
Y Coord Site: Not reported
Y Coord PI: Not reported

Name: FESTIVAL PLAZA
Address: 1711 1783 LINCOLN HWY
City,State,Zip: EDISON TWP, NJ
Site ID: Not reported
Status: Active
Home Owner: Not reported
PI Number: 542873

Detail As Of April 2012:
X Coord Site: Not reported
X Coord PI: Not reported
Y Coord Site: Not reported
Y Coord PI: Not reported

NJEMS:

Name: FESTIVAL PLAZA
Address: 1711 1783 LINCOLN HWY
City,State,Zip: EDISON TWP, NJ 08817
Site Id: 432500
Municipality: EDISON TWP
Municipality Name From Spatial Overlay: EDISON TWP
GNIS Civil Code For Municipality: 882166
Municipal Code (NJ-1040): 1205
X Coord: 517891
Y Coord: 611860
Coord System: NJ STATE PLANE (NAD83) - USFEET
Coord Type: Digital Image
Coord Origin: DEP-SRP-GIS
State Standard Numeric Code From Spatial Overlay: 1205
Unique Feature Number For Municipality From Spatial Overlay: 3402320230
Eleven Digit Hydrologic Unit Code From Spatial Overlay: 02030105120
Fourteen Digit Hydrologic Unit Code From Spatial Overlay: 02030105120170
Watershed Management Area Number From Spatial Overlay: 09
Watershed Management Area Name From Spatial Overlay: Lower Raritan, South River, and Lawrence
Water Region Code From Spatial Overlay: 2
Water Region Name From Spatial Overlay: Raritan
Sub Watershed Name From Overlay: Raritan R Lwr (Lawrence Bk to Mile Run)
Watershed Name From Spatial Overlay: Raritan R Lower (Lawrence to Millstone)

Map ID
Direction
Distance
Elevation

MAP FINDINGS

EDR ID Number
EPA ID Number

Site

Database(s)

AI180 42 WOOD LAKE DRIVE
NW 42 WOOD LAKE DR
1/2-1 PISCATAWAY TWP, NJ 08854
0.900 mi.
4752 ft. Site 3 of 3 in cluster AI

NJ SHWS 1010522974
NJ NJEMS N/A
FINDS

Relative:
Lower
Actual:
81 ft.

SHWS:
Name: 42 WOOD LAKE DRIVE
Address: 42 WOOD LAKE DR
City,State,Zip: PISCATAWAY TWP, NJ
Site ID: 82810
Status: Closed
Home Owner: No
PI Number: G000028766

Detail As Of April 2012:
X Coord Site: Not reported
X Coord PI: Not reported
Y Coord Site: Not reported
Y Coord PI: Not reported

NJEMS:
Name: 42 WOOD LAKE DRIVE
Address: 42 WOOD LAKE DR
City,State,Zip: PISCATAWAY TWP, NJ 08854
Site Id: 82810
Municipality: PISCATAWAY TWP
Municipality Name From Spatial Overlay: PISCATAWAY TWP
GNIS Civil Code For Municipality: 882167
Municipal Code (NJ-1040): 1217
X Coord: 510161
Y Coord: 619843
Coord System: NJ STATE PLANE (NAD83) - USFEET
Coord Type: GIS Parcel Centroid
Coord Orign: DEP-GIS
State Standard Numeric Code From Spatial Overlay: 1217
Unique Feature Number For Municipality From Spatial Overlay: 3402359010
Eleven Digit Hydrologic Unit Code From Spatial Overlay: 02030105120
Fourteen Digit Hydrologic Unit Code From Spatial Overlay: 02030105120110
Watershed Management Area Number From Spatial Overlay: 09
Watershed Management Area Name From Spatial Overlay: Lower Raritan, South River, and Lawrence
Water Region Code From Spatial Overlay: 2
Water Region Name From Spatial Overlay: Raritan
Sub Watershed Name From Overlay: Ambrose Brook (above/incl Lake Nelson)
Watershed Name From Spatial Overlay: Raritan R Lower (Lawrence to Millstone)

FINDS:
Registry ID: 11003222789
Facility URL: http://ofmpub.epa.gov/enviro/fii_query_detail.disp_program_facility?p_registry_id=11003222789

Environmental Interest/Information System:
NJ-NJEMS (New Jersey - New Jersey Environmental Management System).
The Department of Environmental Protection (NJDEP) manages large
databases of environmental information in this integrated system.

[Click this hyperlink](#) while viewing on your computer to access
additional FINDS: detail in the EDR Site Report.

Map ID
Direction
Distance
Elevation

MAP FINDINGS

Site

Database(s)

EDR ID Number
EPA ID Number

AL181
SE
1/2-1
0.903 mi.
4766 ft.

WACHOVIA BANK NA
1899 LINCOLN HWY
EDISON TWP, NJ
Site 1 of 4 in cluster AL

NJ SHWS S109298043
N/A

Relative:
Higher
Actual:
113 ft.

SHWS:
Name: WACHOVIA BANK NA
Address: 1899 LINCOLN HWY
City,State,Zip: EDISON TWP, NJ
Site ID: 190410
Status: Closed
Home Owner: No
PI Number: 250189

Detail As Of April 2012:
X Coord Site: Not reported
X Coord PI: Not reported
Y Coord Site: Not reported
Y Coord PI: Not reported

AL182
SE
1/2-1
0.903 mi.
4768 ft.

PHYLLIS MARRA TRUST
1901 LINCOLN HWY
EDISON TWP, NJ 08817
Site 2 of 4 in cluster AL

NJ SHWS S109362315
NJ VCP N/A
NJ NJEMS

Relative:
Higher
Actual:
113 ft.

SHWS:
Name: PHYLLIS MARRA TRUST
Address: 1901 LINCOLN HWY
City,State,Zip: EDISON TWP, NJ
Site ID: 341525
Status: Closed
Home Owner: No
PI Number: 422376

Detail As Of April 2012:
X Coord Site: Not reported
X Coord PI: Not reported
Y Coord Site: Not reported
Y Coord PI: Not reported

VCP:
Incident Number: 05-07-25-1241-00
MOA Execution Date: 03/15/2007
Type Of Vcp File: CURRENT
PI Number: 422376
Case Type(Case Type): MOA
Case Contact: Department Not reported
Case Contact Name: PHYLLIS MARRA
Case Contact: Organization Not reported
Case Contact: Address: Line1 3326 CERRITO CT
Case Contact: Address: Line2 Not reported
Case Contact: Address: Line3 Not reported
Case Contact City,St,Zip: NAPLES, FL 34109

NJEMS:
Name: MARRA PHYLLIS TRUST
Address: 1901 LINCOLN HWY
City,State,Zip: EDISON, NJ 08817

Map ID
 Direction
 Distance
 Elevation

MAP FINDINGS

Site

Database(s)

EDR ID Number
 EPA ID Number

PHYLLIS MARRA TRUST (Continued)

S109362315

Site Id:	341525
Municipality:	EDISON TWP
Municipality Name From Spatial Overlay:	EDISON TWP
GNIS Civil Code For Municipality:	882166
Municipal Code (NJ-1040):	1205
X Coord:	519917
Y Coord:	613327
Coord System:	NJ STATE PLANE (NAD83) - USFEET
Coord Type:	Exact Address Match
Coord Orign:	DEP-GIS
State Standard Numeric Code From Spatial Overlay:	1205
Unique Feature Number For Municipality From Spatial Overlay:	3402320230
Eleven Digit Hydrologic Unit Code From Spatial Overlay):	02030105120
Fourteen Digit Hydrologic Unit Code From Spatial Overlay:	02030105120110
Watershed Management Area Number From Spatial Overlay:	09
Watershed Management Area Name From Spatial Overlay:	Lower Raritan, South River, and Lawrence
Water Region Code From Spatial Overlay:	2
Water Region Name From Spatial Overlay:	Raritan
Sub Watershed Name From Overlay:	Ambrose Brook (above/incl Lake Nelson)
Watershed Name From Spatial Overlay:	Raritan R Lower (Lawrence to Millstone)

AL183
ESE
1/2-1
0.907 mi.
4787 ft.

ASTRA CLEANERS
1905 LINCOLN HWY
EDISON TWP, NJ 08817
Site 3 of 4 in cluster AL

NJ SHWS S116228903
NJ INST CONTROL N/A

Relative:
Higher
Actual:
113 ft.

SHWS:	
Name:	A&E CLEANERS INC
Address:	1905 LINCOLN HWY
City,State,Zip:	EDISON TWP, NJ
Site ID:	5976
Status:	Active
Home Owner:	No
PI Number:	015440

Detail As Of April 2012:

X Coord Site:	Not reported
X Coord PI:	Not reported
Y Coord Site:	Not reported
Y Coord PI:	Not reported

NJ INSTITUTIONAL CONTROL:

Facility ID:	5976
Date Established (SI):	04/24/2015
Date Closed/Lifted (SI):	Not reported
PI Number:	015440
PI Name:	A&E CLEANERS INC
CEA Description (SI):	Dichloroethene (cis-1,2-)
CEA Case Track #:	133832
CEA Duration:	Not reported
Intermediate Durations:	Yes

Facility ID:	5976
Date Established (SI):	04/24/2015
Date Closed/Lifted (SI):	Not reported
PI Number:	015440
PI Name:	A&E CLEANERS INC

Map ID
Direction
Distance
Elevation

MAP FINDINGS

Site

Database(s)

EDR ID Number
EPA ID Number

ASTRA CLEANERS (Continued)

S116228903

CEA Description (SI): Tetrachloroethylene
CEA Case Track #: 133832
CEA Duration: Not reported
Intermediate Durations: Yes

Facility ID: 5976
Date Established (SI): 04/24/2015
Date Closed/Lifted (SI): Not reported
PI Number: 015440
PI Name: A&E CLEANERS INC
CEA Description (SI): Trichloroethylene
CEA Case Track #: 133832
CEA Duration: Not reported
Intermediate Durations: Yes

Facility ID: 5976
Date Established (SI): 04/24/2015
Date Closed/Lifted (SI): Not reported
PI Number: 015440
PI Name: A&E CLEANERS INC
CEA Description (SI): Vinyl chloride
CEA Case Track #: 133832
CEA Duration: Not reported
Intermediate Durations: Yes

**AG184
ESE
1/2-1
0.909 mi.
4801 ft.**

**A&E CLEANERS INC
1905 RT 27
EDISON TWP, NJ**

**NJ SHWS S125902494
N/A**

Site 2 of 2 in cluster AG

**Relative:
Higher
Actual:
114 ft.**

SHWS:
Name: A&E CLEANERS INC
Address: 1905 RT 27
City,State,Zip: EDISON TWP, NJ
Site ID: Not reported
Status: Active
Home Owner: Not reported
PI Number: 015440

Detail As Of April 2012:
X Coord Site: Not reported
X Coord PI: Not reported
Y Coord Site: Not reported
Y Coord PI: Not reported

**185
ESE
1/2-1
0.915 mi.
4833 ft.**

**37 LAHIERE AVENUE
37 LAHIERE AVE
EDISON, NJ 08817**

**NJ SHWS S106210521
NJ VCP N/A
NJ NJEMS
NJ Release**

**Relative:
Higher
Actual:
99 ft.**

SHWS:
Name: 37 LAHIERE AVENUE
Address: 37 LAHIERE AVE
City,State,Zip: EDISON TWP, NJ
Site ID: 127064

Map ID
Direction
Distance
Elevation

MAP FINDINGS

Site

Database(s)

EDR ID Number
EPA ID Number

37 LAHIERE AVENUE (Continued)

S106210521

Status: Closed
Home Owner: Yes
PI Number: 168251

Detail As Of April 2012:

X Coord Site: Not reported
X Coord PI: Not reported
Y Coord Site: Not reported
Y Coord PI: Not reported

VCP:

Incident Number: 02-10-24-1932-25
MOA Execution Date: 11/25/2002
Type Of Vcp File: HISTORICAL
Pi Number: Not reported
Case Type(Case Type): Not reported
Case Contact: Department Not reported
Case Contact Name: Not reported
Case Contact: Organization Not reported
Case Contact: Address: Line1 Not reported
Case Contact: Address: Line2 Not reported
Case Contact: Address: Line3 Not reported
Case Contact City,St,Zip: Not reported

NJEMS:

Name: 37 LAHIERE AVENUE
Address: 37 LAHIERE AVE
City,State,Zip: EDISON, NJ 08817
Site Id: 127064
Municipality: EDISON TWP
Municipality Name From Spatial Overlay: EDISON TWP
GNIS Civil Code For Municipality: 882166
Municipal Code (NJ-1040): 1205
X Coord: 519777
Y Coord: 613600
Coord System: NJ STATE PLANE (NAD83) - USFEET
Coord Type: Exact Address Match
Coord Origin: DEP-GIS
State Standard Numeric Code From Spatial Overlay: 1205
Unique Feature Number For Municipality From Spatial Overlay: 3402320230
Eleven Digit Hydrologic Unit Code From Spatial Overlay: 02030105120
Fourteen Digit Hydrologic Unit Code From Spatial Overlay: 02030105120110
Watershed Management Area Number From Spatial Overlay: 09
Watershed Management Area Name From Spatial Overlay: Lower Raritan, South River, and Lawrence
Water Region Code From Spatial Overlay: 2
Water Region Name From Spatial Overlay: Raritan
Sub Watershed Name From Overlay: Ambrose Brook (above/incl Lake Nelson)
Watershed Name From Spatial Overlay: Raritan R Lower (Lawrence to Millstone)

NJ Release:

Name: Not reported
Address: 37 LAHIERE AVE
City,State,Zip: EDISON TWP, NJ 08817
Facility Type: Residential
Facility Phone: Not reported
Incident Date: 10/24/2002

Map ID
Direction
Distance
Elevation

MAP FINDINGS

Site

Database(s)

EDR ID Number
EPA ID Number

37 LAHIERE AVENUE (Continued)

S106210521

Incident Time: Not reported
Trenton Dispatch Log Number: 37861
Case Number: 02-10-24-1932-25
Date Received: 10/24/2002
Nature of Incident: Not reported
Operator: Not reported
Incident Type: Underground Storage Tank
Incident Location: RESIDENCE
Location: Not reported
Other Location: Not reported
Contact Name: DOMINICK NUZZO
Caller Name: Not reported
Caller Title: Not reported
Caller Address: Not reported
Caller City,St,Zip: Not reported
Caller Telephone: Not reported
Substance(s): Not reported
Substance Type: Not reported
Substance Identity: Not reported
CAS Number: Not reported
A310 Letter: Not reported
TCPA Chemical: Not reported
Hazrds Material: Not reported
COMU: Not reported
Ref. Code: Not reported
Amt Released: Not reported
Contained: Not reported
Release Type: Not reported
Release VE: Not reported
Injuries: No
Public Exposure: No
Facility Evacuation: No
Police at Scene: No
Firemen at Scene: No
Contamination of: Not reported
Receiving Water: Not reported
Status at Spill: Not reported
NJ Spill Date: Not reported
NJ Spill Time: Not reported
NJ Spill Name: Not reported
NJ Spill Title: Not reported
NJ Spill Phone: Not reported
Other Date: Not reported
Other Time: Not reported
Other Name: Not reported
Other Title: Not reported
Other Telephone: Not reported
Public Evacuation: No
Assistance Requested: Not reported
Wind Direction/Speed: Not reported
Local Municipality Notified: Not reported
Local Municipality Name: Not reported
Local Municipality Title: Not reported
Local Municipality Telephone: Not reported
Local Municipality Date: Not reported
Local Municipality Time: Not reported
Incident Description: Not reported

Map ID
 Direction
 Distance
 Elevation

MAP FINDINGS

Site

Database(s)

EDR ID Number
 EPA ID Number

37 LAHIERE AVENUE (Continued)

S106210521

Incident Name:	Not reported
Incident Referred To:	Not reported
Incident Region:	Not reported
Incident Telephone:	Not reported
Incident Date:	Not reported
Incident time:	Not reported
Incident ITM:	Not reported
Comments:	Not reported
Date A310 Letter Printed:	Not reported
Date Local Authority Was Notified:	Not reported
Date Updated:	Not reported
Date Report Faxed to Local Authority:	Not reported
Local Authority Notification Date:	Not reported
Rep Receive Date:	10/24/2002
Reporter Type:	Other
Reporter Name:	REDACTED
Reporter Title:	REDACTED
Reporter Org:	REDACTED
Reporter Address:	Not reported
Reporter City,St,Zip:	Not reported
Reporter County:	Not reported
Incident Status:	Terminated
Incident Category Source:	Other
Incident Source Name:	DOMINICK NUZZO
Incident Source Address:	37 LAHIERE AVE
Incident Source Address 2:	Not reported
Incident Source City,St,Zip:	Edison Twp, NJ 08817
Incident Source County:	Middlesex
DEP Requested:	No
Confidential:	Not reported
Notify Type:	Not reported
Road Closed:	No
Direction:	Not reported
Responsible Party:	Not reported
Responsible Party Name:	Not reported
Responsible Party Contact:	Not reported
Responsible Party Title:	Not reported
Responsible Party Phone:	Not reported
Responsible Party Street:	Not reported
Responsible Party County:	Not reported
Responsible Party City,St,Zip:	Not reported
Memo. Of Understanding:	Not reported
Drill/trng Exercise:	Not reported
Hazardous:	Not reported

AM186 **39 WOODLAKE DRIVE**
NW **39 WOODLAKE DR**
1/2-1 **PISCATAWAY TWP, NJ 08854**
0.917 mi.
4844 ft. **Site 1 of 2 in cluster AM**

NJ SHWS **S110747873**
NJ NJEMS **N/A**

Relative:	SHWS:	
Lower	Name:	39 WOODLAKE DRIVE
	Address:	39 WOODLAKE DR
Actual:	City,State,Zip:	PISCATAWAY TWP, NJ
83 ft.	Site ID:	433542
	Status:	Closed
	Home Owner:	Yes

Map ID
 Direction
 Distance
 Elevation

MAP FINDINGS

EDR ID Number
 EPA ID Number

Site

Database(s)

39 WOODLAKE DRIVE (Continued)

S110747873

PI Number: 544568
 Detail As Of April 2012:
 X Coord Site: Not reported
 X Coord PI: Not reported
 Y Coord Site: Not reported
 Y Coord PI: Not reported

NJEMS:
 Name: 39 WOODLAKE DRIVE
 Address: 39 WOODLAKE DR
 City,State,Zip: PISCATAWAY TWP, NJ 08854
 Site Id: 433542
 Municipality: PISCATAWAY TWP
 Municipality Name From Spatial Overlay: PISCATAWAY TWP
 GNIS Civil Code For Municipality: 882167
 Municipal Code (NJ-1040): 1217
 X Coord: 510277
 Y Coord: 619983
 Coord System: NJ STATE PLANE (NAD83) - USFEET
 Coord Type: Exact Address Match
 Coord Orign: DEP-GIS
 State Standard Numeric Code From Spatial Overlay: 1217
 Unique Feature Number For Municipality From Spatial Overlay: 3402359010
 Eleven Digit Hydrologic Unit Code From Spatial Overlay): 02030105120
 Fourteen Digit Hydrologic Unit Code From Spatial Overlay: 02030105120110
 Watershed Management Area Number From Spatial Overlay: 09
 Watershed Management Area Name From Spatial Overlay: Lower Raritan, South River, and Lawrence
 Water Region Code From Spatial Overlay: 2
 Water Region Name From Spatial Overlay: Raritan
 Sub Watershed Name From Overlay: Ambrose Brook (above/incl Lake Nelson)
 Watershed Name From Spatial Overlay: Raritan R Lower (Lawrence to Millstone)

AL187
ESE
1/2-1
0.920 mi.
4857 ft.

BRICK CHURCH APPLIANCE
1906 LINCOLN HWY
EDISON, NJ 08817
Site 4 of 4 in cluster AL

NJ SHWS 1007017116
NJ UST N/A
FINDS

Relative:
Higher
Actual:
115 ft.

SHWS:
 Name: BRICK CHURCH
 Address: 1906 LINCOLN HWY
 City,State,Zip: EDISON TWP, NJ
 Site ID: 62335
 Status: Closed
 Home Owner: No
 PI Number: 96604

Detail As Of April 2012:
 X Coord Site: Not reported
 X Coord PI: Not reported
 Y Coord Site: Not reported
 Y Coord PI: Not reported

UST:
 Facility ID: 96604

Map ID
Direction
Distance
Elevation

MAP FINDINGS

Site

Database(s)

EDR ID Number
EPA ID Number

BRICK CHURCH APPLIANCE (Continued)

1007017116

Contact:

Owner Name: FRANK TSEMBEERLIS
Organization: JFK HEALTHSHARE INC
Contact Type(UST Reg): Tank Owner
Contact Address (UST Reg): 80 JAMES ST
Contact Address 2 (UST Reg): Not reported
Conact City,St,Zip (UST Reg): Edison, NJ 08820

Tanks:

Tank Id: TANK-2
Tank Number: E001
Tank Status: Removed
Tank Status Date: 10/11/2001
Install Date: 01/01/1944
Tank Contents: Heating Oil (No. 2)
Tank Size: 4000
Tank Compliance: No
Overfill: Not reported
Compliance Monitoring?: No
Overfill Protection: Not reported
Spill Containment: Not reported
Tank Wellhead Protection: Not reported
Tank/Pipe Construction Type: Pipe Bare steel
Tank/Pipe Construction Type: Tank Bare steel
Tank/Pipe Monitor: Pipe None
Tank/Pipe Monitor: Tank None

FINDS:

Registry ID: 110030535491
Facility URL: http://ofmpub.epa.gov/enviro/fii_query_detail.disp_program_facility?p_registry_id=110030535491

Environmental Interest/Information System:

NJ-NJEMS (New Jersey - New Jersey Environmental Management System).
The Department of Environmental Protection (NJDEP) manages large databases of environmental information in this integrated system.

[Click this hyperlink](#) while viewing on your computer to access additional FINDS: detail in the EDR Site Report.

188
South
1/2-1
0.926 mi.
4888 ft.

141 LEXINGTON AVENUE
141 LEXINGTON AVE
EDISON, NJ 08817

NJ SHWS S121181796
NJ NJEMS N/A
NJ Release

Relative:
Lower
Actual:
80 ft.

SHWS:
Name: 141 LEXINGTON AVENUE
Address: 141 LEXINGTON AVE
City,State,Zip: EDISON TWP, NJ
Site ID: 609485
Status: Closed
Home Owner: Yes
PI Number: 768103

Detail As Of April 2012:

X Coord Site: Not reported

Map ID
Direction
Distance
Elevation

MAP FINDINGS

Site

Database(s)

EDR ID Number
EPA ID Number

141 LEXINGTON AVENUE (Continued)

S121181796

X Coord Pl: Not reported
Y Coord Site: Not reported
Y Coord Pl: Not reported

NJEMS:

Name: 141 LEXINGTON AVENUE
Address: 141 LEXINGTON AVE
City,State,Zip: EDISON, NJ 08817
Site Id: 609485
Municipality: EDISON TWP
Municipality Name From Spatial Overlay: EDISON TWP
GNIS Civil Code For Municipality: 882166
Municipal Code (NJ-1040): 1205
X Coord: 515284.70062499901
Y Coord: 610733.961874992
Coord System: NJ STATE PLANE (NAD83) - USFEET
Coord Type: Exact Address Match
Coord Orign: DEP-SRP-GIS
State Standard Numeric Code From Spatial Overlay: 1205
Unique Feature Number For Municipality From Spatial Overlay: 3402320230
Eleven Digit Hydrologic Unit Code From Spatial Overlay): 02030105120
Fourteen Digit Hydrologic Unit Code From Spatial Overlay: 02030105120170
Watershed Management Area Number From Spatial Overlay: 09
Watershed Management Area Name From Spatial Overlay: Lower Raritan, South River, and Lawrence
Water Region Code From Spatial Overlay: 2
Water Region Name From Spatial Overlay: Raritan
Sub Watershed Name From Overlay: Raritan R Lwr (Lawrence Bk to Mile Run)
Watershed Name From Spatial Overlay: Raritan R Lower (Lawrence to Millstone)

NJ Release:

Name: Not reported
Address: 141 LEXINGTON AVE
City,State,Zip: EDISON TWP, NJ 08817
Facility Type: Residential
Facility Phone: Not reported
Incident Date: 08/15/2017
Incident Time: Not reported
Trenton Dispatch Log Number: 649978
Case Number: 17-08-15-1232-35
Date Received: 08/15/2017
Nature of Incident: Not reported
Operator: Not reported
Incident Type: Underground Storage Tank
Incident Location: RESIDENCE
Location: Not reported
Other Location: Not reported
Contact Name: Not reported
Caller Name: Not reported
Caller Title: Not reported
Caller Address: Not reported
Caller City,St,Zip: Not reported
Caller Telephone: Not reported
Substance(s): Not reported
Substance Type: Not reported
Substance Identity: Not reported
CAS Number: Not reported

Map ID
Direction
Distance
Elevation

MAP FINDINGS

Site

Database(s)

EDR ID Number
EPA ID Number

141 LEXINGTON AVENUE (Continued)

S121181796

A310 Letter:	Not reported
TCPA Chemical:	Not reported
Hazrds Material:	Not reported
COMU:	Not reported
Ref. Code:	Not reported
Amt Released:	Not reported
Contained:	Not reported
Release Type:	Not reported
Release VE:	Not reported
Injuries:	No
Public Exposure:	No
Facility Evacuation:	No
Police at Scene:	No
Firemen at Scene:	No
Contamination of:	Not reported
Receiving Water:	Not reported
Status at Spill:	Not reported
NJ Spill Date:	Not reported
NJ Spill Time:	Not reported
NJ Spill Name:	Not reported
NJ Spill Title:	Not reported
NJ Spill Phone:	Not reported
Other Date:	Not reported
Other Time:	Not reported
Other Name:	Not reported
Other Title:	Not reported
Other Telephone:	Not reported
Public Evacuation:	No
Assistance Requested:	Not reported
Wind Direction/Speed:	Not reported
Local Municipality Notified:	Not reported
Local Municipality Name:	Not reported
Local Municipality Title:	Not reported
Local Municipality Telephone:	Not reported
Local Municipality Date:	Not reported
Local Municipality Time:	Not reported
Incident Description:	Not reported
Incident Name:	Not reported
Incident Referred To:	Not reported
Incident Region:	Not reported
Incident Telephone:	Not reported
Incident Date:	Not reported
Incident time:	Not reported
Incident ITM:	Not reported
Comments:	Not reported
Date A310 Letter Printed:	Not reported
Date Local Authority Was Notified:	Not reported
Date Updated:	Not reported
Date Report Faxed to Local Authority:	Not reported
Local Authority Notification Date:	Not reported
Rep Receive Date:	08/15/2017
Reporter Type:	Other
Reporter Name:	REDACTED
Reporter Title:	REDACTED
Reporter Org:	REDACTED
Reporter Address:	Not reported
Reporter City,St,Zip:	Not reported

Map ID
Direction
Distance
Elevation

MAP FINDINGS

Site

Database(s)

EDR ID Number
EPA ID Number

141 LEXINGTON AVENUE (Continued)

S121181796

Reporter County: Not reported
Incident Status: Terminated
Incident Category Source: Other
Incident Source Name: JOSEPHINE NOBLE
Incident Source Address: 141 LEXINGTON AVE
Incident Source Address 2: Not reported
Incident Source City,St,Zip: Edison Twp, NJ 08817
Incident Source County: Middlesex
DEP Requested: No
Confidential: Not reported
Notify Type: Not reported
Road Closed: Not reported
Direction: Not reported
Responsible Party: Not reported
Responsible Party Name: Not reported
Responsible Party Contact: Not reported
Responsible Party Title: Not reported
Responsible Party Phone: Not reported
Responsible Party Street: Not reported
Responsible Party County: Not reported
Responsible Party City,St,Zip: Not reported
Memo. Of Understanding: Not reported
Drill/trng Exercise: Not reported
Hazardous: Not reported

189
SSE
1/2-1
0.927 mi.
4897 ft.

30 NELSON AVENUE
30 NELSON AVE
EDISON TWP, NJ

NJ SHWS S109296982
N/A

Relative:
Lower
Actual:
89 ft.

SHWS:
Name: 30 NELSON AVENUE
Address: 30 NELSON AVE
City,State,Zip: EDISON TWP, NJ
Site ID: 178816
Status: Closed
Home Owner: Yes
PI Number: 234328
Detail As Of April 2012:
X Coord Site: Not reported
X Coord PI: Not reported
Y Coord Site: Not reported
Y Coord PI: Not reported

AN190
SSE
1/2-1
0.934 mi.
4930 ft.

11 EAST CLARK PLACE
11 E CLARK PL
SOUTH ORANGE VILLAGE TWP, NJ
Site 1 of 3 in cluster AN

NJ SHWS S117577485
N/A

Relative:
Higher
Actual:
99 ft.

SHWS:
Name: 11 EAST CLARK PLACE
Address: 11 E CLARK PL
City,State,Zip: SOUTH ORANGE VILLAGE TWP, NJ
Site ID: 533049

Map ID
Direction
Distance
Elevation

MAP FINDINGS

Site

Database(s)

EDR ID Number
EPA ID Number

11 EAST CLARK PLACE (Continued)

S117577485

Status: Closed
Home Owner: Yes
PI Number: 669201

Detail As Of April 2012:

X Coord Site: Not reported
X Coord PI: Not reported
Y Coord Site: Not reported
Y Coord PI: Not reported

AO191
NE
1/2-1
0.938 mi.
4954 ft.

5 KELLOG COURT
5 KELLOGG CT
EDISON TWP, NJ

NJ SHWS S109309923
N/A

Site 1 of 3 in cluster AO

Relative:
Lower
Actual:
94 ft.

SHWS:
Name: 5 KELLOG COURT
Address: 5 KELLOGG CT
City,State,Zip: EDISON TWP, NJ
Site ID: 78009
Status: Closed
Home Owner: No
PI Number: G000024667

Detail As Of April 2012:

X Coord Site: Not reported
X Coord PI: Not reported
Y Coord Site: Not reported
Y Coord PI: Not reported

AK192
SE
1/2-1
0.940 mi.
4965 ft.

263 LORING AVENUE
263 LORING AVE
EDISON TWP, NJ 08819

NJ SHWS 1010428181
NJ NJEMS N/A
FINDS

Site 2 of 2 in cluster AK

Relative:
Higher
Actual:
117 ft.

SHWS:
Name: 263 LORING AVENUE
Address: 263 LORING AVE
City,State,Zip: EDISON TWP, NJ
Site ID: 77850
Status: Closed
Home Owner: No
PI Number: G000023181

Detail As Of April 2012:

X Coord Site: Not reported
X Coord PI: Not reported
Y Coord Site: Not reported
Y Coord PI: Not reported

NJEMS:

Name: 263 LORING AVENUE
Address: 263 LORING AVE
City,State,Zip: EDISON TWP, NJ 08819
Site Id: 77850

Map ID
 Direction
 Distance
 Elevation

MAP FINDINGS

Site

Database(s)

EDR ID Number
 EPA ID Number

263 LORING AVENUE (Continued)

1010428181

Municipality:	EDISON TWP
Municipality Name From Spatial Overlay:	EDISON TWP
GNIS Civil Code For Municipality:	882166
Municipal Code (NJ-1040):	1205
X Coord:	518641
Y Coord:	611766
Coord System:	NJ STATE PLANE (NAD83) - USFEET
Coord Type:	Approx. Addr. Match
Coord Orign:	DEP-GIS
State Standard Numeric Code From Spatial Overlay:	1205
Unique Feature Number For Municipality From Spatial Overlay:	3402320230
Eleven Digit Hydrologic Unit Code From Spatial Overlay):	02030105120
Fourteen Digit Hydrologic Unit Code From Spatial Overlay:	02030105120170
Watershed Management Area Number From Spatial Overlay:	09
Watershed Management Area Name From Spatial Overlay:	Lower Raritan, South River, and Lawrence
Water Region Code From Spatial Overlay:	2
Water Region Name From Spatial Overlay:	Raritan
Sub Watershed Name From Overlay:	Raritan R Lwr (Lawrence Bk to Mile Run)
Watershed Name From Spatial Overlay:	Raritan R Lower (Lawrence to Millstone)

FINDS:

Registry ID:	110031666043
Facility URL:	http://ofmpub.epa.gov/enviro/fii_query_detail.disp_program_facility?p_registry_id=110031666043

Environmental Interest/Information System:

NJ-NJEMS (New Jersey - New Jersey Environmental Management System).
 The Department of Environmental Protection (NJDEP) manages large databases of environmental information in this integrated system.

[Click this hyperlink](#) while viewing on your computer to access additional FINDS: detail in the EDR Site Report.

AP193
SSE
1/2-1
0.941 mi.
4971 ft.

DELTA
1711 LINCOLN HWY
EDISON TWP, NJ
Site 1 of 2 in cluster AP

NJ SHWS S125900658
N/A

Relative:
Higher
Actual:
107 ft.

SHWS:	
Name:	DELTA
Address:	1711 LINCOLN HWY
City,State,Zip:	EDISON TWP, NJ
Site ID:	5974
Status:	Active
Home Owner:	No
PI Number:	022833

Detail As Of April 2012:

X Coord Site:	Not reported
X Coord PI:	Not reported
Y Coord Site:	Not reported
Y Coord PI:	Not reported

MAP FINDINGS

Map ID
Direction
Distance
Elevation

Site

Database(s)

EDR ID Number
EPA ID Number

AP194
SSE
1/2-1
0.941 mi.
4971 ft.

DELTA
1711 RTE 27
EDISON TWP, NJ
Site 2 of 2 in cluster AP

NJ SHWS **S125904074**
NJ LUST **N/A**

Relative:
Higher
Actual:
107 ft.

SHWS:
Name: DELTA
Address: 1711 RTE 27
City,State,Zip: EDISON TWP, NJ
Site ID: Not reported
Status: Active
Home Owner: Not reported
PI Number: 022833

Detail As Of April 2012:
X Coord Site: Not reported
X Coord PI: Not reported
Y Coord Site: Not reported
Y Coord PI: Not reported

LUST:
Name: DELTA
Address: 1711 RTE 27
City,State,Zip: EDISON TWP, NJ
Case ID: 022833
Activity Number: LSR190001

AM195
NW
1/2-1
0.951 mi.
5023 ft.

35 WOODLAKE DR
PISCATAWAY TWP, NJ 08854
Site 2 of 2 in cluster AM

NJ SHWS **S111261844**
NJ Release **N/A**

Relative:
Lower
Actual:
85 ft.

SHWS:
Name: 35 WOOD LAKE DRIVE
Address: 35 WOODLAKE DR
City,State,Zip: PISCATAWAY TWP, NJ
Site ID: 624392
Status: Closed
Home Owner: Yes
PI Number: 794800

Detail As Of April 2012:
X Coord Site: Not reported
X Coord PI: Not reported
Y Coord Site: Not reported
Y Coord PI: Not reported

NJ Release:
Name: Not reported
Address: 35 WOODLAKE DR
City,State,Zip: PISCATAWAY TWP, NJ 08854
Facility Type: Residential
Facility Phone: Not reported
Incident Date: 06/20/2011
Incident Time: Not reported
Trenton Dispatch Log Number: 390811
Case Number: 11-06-20-1143-05
Date Received: 06/20/2011

Map ID
Direction
Distance
Elevation

MAP FINDINGS

Site

Database(s)

EDR ID Number
EPA ID Number

(Continued)

S111261844

Nature of Incident:	Not reported
Operator:	Not reported
Incident Type:	Underground Storage Tank
Incident Location:	RESIDENCE
Location:	Not reported
Other Location:	Not reported
Contact Name:	Not reported
Caller Name:	Not reported
Caller Title:	Not reported
Caller Address:	Not reported
Caller City,St,Zip:	Not reported
Caller Telephone:	Not reported
Substance(s):	Not reported
Substance Type:	Not reported
Substance Identity:	Not reported
CAS Number:	Not reported
A310 Letter:	Not reported
TCPA Chemical:	Not reported
Hazrds Material:	Not reported
COMU:	Not reported
Ref. Code:	Not reported
Amt Released:	Not reported
Contained:	Not reported
Release Type:	Not reported
Release VE:	Not reported
Injuries:	No
Public Exposure:	No
Facility Evacuation:	No
Police at Scene:	No
Firemen at Scene:	No
Contamination of:	Not reported
Receiving Water:	Not reported
Status at Spill:	Not reported
NJ Spill Date:	Not reported
NJ Spill Time:	Not reported
NJ Spill Name:	Not reported
NJ Spill Title:	Not reported
NJ Spill Phone:	Not reported
Other Date:	Not reported
Other Time:	Not reported
Other Name:	Not reported
Other Title:	Not reported
Other Telephone:	Not reported
Public Evacuation:	No
Assistance Requested:	Not reported
Wind Direction/Speed:	Not reported
Local Municipality Notified:	Not reported
Local Municipality Name:	Not reported
Local Municipality Title:	Not reported
Local Municipality Telephone:	Not reported
Local Municipality Date:	Not reported
Local Municipality Time:	Not reported
Incident Description:	Not reported
Incident Name:	Not reported
Incident Referred To:	Not reported
Incident Region:	Not reported
Incident Telephone:	Not reported

Map ID
Direction
Distance
Elevation

MAP FINDINGS

Site

Database(s)

EDR ID Number
EPA ID Number

(Continued)

S111261844

Incident Date: Not reported
Incident time: Not reported
Incident ITM: Not reported
Comments: Not reported
Date A310 Letter Printed: Not reported
Date Local Authority Was Notified: Not reported
Date Updated: Not reported
Date Report Faxed to Local Authority: Not reported
Local Authority Notification Date: Not reported
Rep Receive Date: 06/20/2011
Reporter Type: Other
Reporter Name: REDACTED
Reporter Title: REDACTED
Reporter Org: REDACTED
Reporter Address: Not reported
Reporter City,St,Zip: Not reported
Reporter County: Not reported
Incident Status: Terminated
Incident Category Source: Other
Incident Source Name: KEITH CUNNINGTON
Incident Source Address: 35 WOODLAKE DR
Incident Source Address 2: Not reported
Incident Source City,St,Zip: Piscataway Twp, NJ 08854
Incident Source County: Middlesex
DEP Requested: No
Confidential: Not reported
Notify Type: Not reported
Road Closed: Not reported
Direction: Not reported
Responsible Party: Not reported
Responsible Party Name: Not reported
Responsible Party Contact: Not reported
Responsible Party Title: Not reported
Responsible Party Phone: Not reported
Responsible Party Street: Not reported
Responsible Party County: Not reported
Responsible Party City,St,Zip: Not reported
Memo. Of Understanding: Not reported
Drill/trng Exercise: Not reported
Hazardous: Not reported

AQ196
SE
1/2-1
0.954 mi.
5035 ft.

SHOPPING CENTER
238 252 PLAINFIELD AVE
EDISON TWP, NJ 08819
Site 1 of 2 in cluster AQ

NJ SHWS 1010430301
NJ NJEMS N/A
FINDS

Relative:
Higher
Actual:
117 ft.

SHWS:
Name: SHOPPING CENTER
Address: 238 252 PLAINFIELD AVE
City,State,Zip: EDISON TWP, NJ
Site ID: 77745
Status: Closed
Home Owner: No
PI Number: G000021783

Detail As Of April 2012:
X Coord Site: Not reported

Map ID
 Direction
 Distance
 Elevation

MAP FINDINGS

Site

Database(s)

EDR ID Number
 EPA ID Number

SHOPPING CENTER (Continued)

1010430301

X Coord Pl: Not reported
 Y Coord Site: Not reported
 Y Coord Pl: Not reported

NJEMS:

Name:	SHOPPING CENTER
Address:	238 252 PLAINFIELD AVE
City,State,Zip:	EDISON TWP, NJ 08819
Site Id:	77745
Municipality:	EDISON TWP
Municipality Name From Spatial Overlay:	EDISON TWP
GNIS Civil Code For Municipality:	882166
Municipal Code (NJ-1040):	1205
X Coord:	519041
Y Coord:	611964
Coord System:	NJ STATE PLANE (NAD83) - USFEET
Coord Type:	Exact Address Match
Coord Orign:	DEP-GIS
State Standard Numeric Code From Spatial Overlay:	1205
Unique Feature Number For Municipality From Spatial Overlay:	3402320230
Eleven Digit Hydrologic Unit Code From Spatial Overlay):	02030105120
Fourteen Digit Hydrologic Unit Code From Spatial Overlay:	02030105120170
Watershed Management Area Number From Spatial Overlay:	09
Watershed Management Area Name From Spatial Overlay:	Lower Raritan, South River, and Lawrence
Water Region Code From Spatial Overlay:	2
Water Region Name From Spatial Overlay:	Raritan
Sub Watershed Name From Overlay:	Raritan R Lwr (Lawrence Bk to Mile Run)
Watershed Name From Spatial Overlay:	Raritan R Lower (Lawrence to Millstone)

FINDS:

Registry ID: 110031677157
 Facility URL: http://ofmpub.epa.gov/enviro/fii_query_detail.disp_program_facility?p_registry_id=110031677157

Environmental Interest/Information System:

NJ-NJEMS (New Jersey - New Jersey Environmental Management System).
 The Department of Environmental Protection (NJDEP) manages large databases of environmental information in this integrated system.

[Click this hyperlink](#) while viewing on your computer to access additional FINDS: detail in the EDR Site Report.

AR197
South
1/2-1
0.955 mi.
5043 ft.

168 HIGHLAND AVENUE
168 HIGHLAND AVE
EDISON TWP, NJ 08817
Site 1 of 2 in cluster AR

NJ SHWS **S108253991**
NJ VCP **N/A**

Relative:
Lower
Actual:
79 ft.

SHWS:
 Name: 168 HIGHLAND AVENUE
 Address: 168 HIGHLAND AVE
 City,State,Zip: EDISON TWP, NJ
 Site ID: 229427
 Status: Closed
 Home Owner: Yes
 PI Number: 300295

Detail As Of April 2012:

X Coord Site: Not reported

Map ID
Direction
Distance
Elevation

MAP FINDINGS

Site

Database(s)

EDR ID Number
EPA ID Number

168 HIGHLAND AVENUE (Continued)

S108253991

X Coord PI: Not reported
Y Coord Site: Not reported
Y Coord PI: Not reported

VCP:

Incident Number: 06-09-28-0824-38
MOA Execution Date: 11/08/2006
Type Of Vcp File: CURRENT
Pi Number: 300295
Case Type(Case Type): MOA
Case Contact: Department Not reported
Case Contact Name: VALERIA HERCZKU
Case Contact: Organization Not reported
Case Contact: Address: Line1 11 NIGHTINGALE RD
Case Contact: Address: Line2 Not reported
Case Contact: Address: Line3 Not reported
Case Contact City,St,Zip: Blairstown, NJ 07825

AR198
South
1/2-1
0.955 mi.
5045 ft.

210 HIGHLAND AVENUE
210 HIGHLAND RD
SOUTH ORANGE VILLAGE TWP, NJ
Site 2 of 2 in cluster AR

NJ SHWS S109307484
N/A

Relative:
Lower
Actual:
79 ft.

SHWS:
Name: 210 HIGHLAND AVENUE
Address: 210 HIGHLAND RD
City,State,Zip: SOUTH ORANGE VILLAGE TWP, NJ
Site ID: 72278
Status: Closed
Home Owner: No
PI Number: G000024098

Detail As Of April 2012:
X Coord Site: Not reported
X Coord PI: Not reported
Y Coord Site: Not reported
Y Coord PI: Not reported

AN199
SSE
1/2-1
0.957 mi.
5051 ft.

1698 LINCOLN HWY
EDISON TWP, NJ 08817
Site 2 of 3 in cluster AN

NJ SHWS S106213382
NJ Release N/A

Relative:
Higher
Actual:
109 ft.

SHWS:
Name: 1698 LINCOLN HWY
Address: 1698 LINCOLN HWY
City,State,Zip: EDISON TWP, NJ
Site ID: 531953
Status: Closed
Home Owner: Yes
PI Number: 667921

Detail As Of April 2012:
X Coord Site: Not reported
X Coord PI: Not reported

Map ID
Direction
Distance
Elevation

MAP FINDINGS

Site

Database(s)

EDR ID Number
EPA ID Number

(Continued)

S106213382

Y Coord Site: Not reported
Y Coord PI: Not reported

NJ Release:

Name: Not reported
Address: 1698 LINCOLN HWY
City,State,Zip: EDISON TWP, NJ 08817
Facility Type: Residential
Facility Phone: Not reported
Incident Date: 05/15/2003
Incident Time: Not reported
Trenton Dispatch Log Number: 56405
Case Number: 03-05-15-1157-06
Date Received: 05/15/2003
Nature of Incident: Not reported
Operator: Not reported
Incident Type: Underground Storage Tank
Incident Location: RESIDENCE
Location: Not reported
Other Location: Not reported
Contact Name: SHERRY HUANG
Caller Name: Not reported
Caller Title: Not reported
Caller Address: Not reported
Caller City,St,Zip: Not reported
Caller Telephone: Not reported
Substance(s): Not reported
Substance Type: Not reported
Substance Identity: Not reported
CAS Number: Not reported
A310 Letter: Not reported
TCPA Chemical: Not reported
Hazrds Material: Not reported
COMU: Not reported
Ref. Code: Not reported
Amt Released: Not reported
Contained: Not reported
Release Type: Not reported
Release VE: Not reported
Injuries: No
Public Exposure: No
Facility Evacuation: No
Police at Scene: No
Firemen at Scene: No
Contamination of: Not reported
Receiving Water: Not reported
Status at Spill: Not reported
NJ Spill Date: Not reported
NJ Spill Time: Not reported
NJ Spill Name: Not reported
NJ Spill Title: Not reported
NJ Spill Phone: Not reported
Other Date: Not reported
Other Time: Not reported
Other Name: Not reported
Other Title: Not reported
Other Telephone: Not reported

Map ID
Direction
Distance
Elevation

MAP FINDINGS

Site

Database(s)

EDR ID Number
EPA ID Number

(Continued)

S106213382

Public Evacuation: No
Assistance Requested: Not reported
Wind Direction/Speed: Not reported
Local Municipality Notified: Not reported
Local Municipality Name: Not reported
Local Municipality Title: Not reported
Local Municipality Telephone: Not reported
Local Municipality Date: Not reported
Local Municipality Time: Not reported
Incident Description: Not reported
Incident Name: Not reported
Incident Referred To: Not reported
Incident Region: Not reported
Incident Telephone: Not reported
Incident Date: Not reported
Incident time: Not reported
Incident ITM: Not reported
Comments: Not reported
Date A310 Letter Printed: Not reported
Date Local Authority Was Notified: Not reported
Date Updated: Not reported
Date Report Faxed to Local Authority: Not reported
Local Authority Notification Date: Not reported
Rep Receive Date: 05/15/2003
Reporter Type: Other
Reporter Name: REDACTED
Reporter Title: REDACTED
Reporter Org: REDATED
Reporter Address: Not reported
Reporter City,St,Zip: Not reported
Reporter County: Not reported
Incident Status: Terminated
Incident Category Source: Other
Incident Source Name: SHERRY HUANG
Incident Source Address: 66 VAN BUREN AVE
Incident Source Address 2: Not reported
Incident Source City,St,Zip: Metuchen Boro, NJ 08840
Incident Source County: Middlesex
DEP Requested: No
Confidential: Not reported
Notify Type: Not reported
Road Closed: No
Direction: Not reported
Responsible Party: Not reported
Responsible Party Name: Not reported
Responsible Party Contact: Not reported
Responsible Party Title: Not reported
Responsible Party Phone: Not reported
Responsible Party Street: Not reported
Responsible Party County: Not reported
Responsible Party City,St,Zip: Not reported
Memo. Of Understanding: Not reported
Drill/trng Exercise: Not reported
Hazardous: Not reported

Map ID
Direction
Distance
Elevation

MAP FINDINGS

Site

Database(s)

EDR ID Number
EPA ID Number

AO200 **H B FULLER CO**
NE **59 BRUNSWICK AVE**
1/2-1 **EDISON TWP, NJ 08818**
0.962 mi.
5077 ft. **Site 2 of 3 in cluster AO**

NJ SHWS **U000363567**
NJ HIST HWS **N/A**
NJ UST
NJ BROWNFIELDS

Relative:
Lower
Actual:
92 ft.

SHWS:
Name: H B FULLER CO
Address: 59 BRUNSWICK AVE
City,State,Zip: EDISON TWP, NJ
Site ID: 6005
Status: Active
Home Owner: No
PI Number: 014496

Detail As Of April 2012:
X Coord Site: Not reported
X Coord PI: Not reported
Y Coord Site: Not reported
Y Coord PI: Not reported

Name: H B FULLER CO
Address: 59 BRUNSWICK AVE
City,State,Zip: EDISON TWP, NJ
Site ID: Not reported
Status: Active
Home Owner: Not reported
PI Number: 014496

Detail As Of April 2012:
X Coord Site: Not reported
X Coord PI: Not reported
Y Coord Site: Not reported
Y Coord PI: Not reported

HIST SHWS:
Case Status: **Active**
Status Date: 3/19/1996
Case ID: 014496
Contact: Bureau of Field Operations - Southern
Sub Section Label: A: Sites with On-Site Sources of Contamination
Site Municipality: 1205
Remedial Level Code: C2
Classification exception area dt: None
Classification exception area dt: Not reported
Deed Notice Status: None
Deed Notice Date: Not reported
Engineering Control Status: None
Engineering Control Date: Not reported
National Priorities List Status: Not reported
National Priorities List Date: Not reported
X Coordinate: 519900
Y Coordinate: 619999
Coordinate System: NJ State Plane (NAD83) - USFEET

UST:
Facility ID: 014496

Map ID
Direction
Distance
Elevation

MAP FINDINGS

Site

Database(s)

EDR ID Number
EPA ID Number

H B FULLER CO (Continued)

U000363567

Contact:

Owner Name: Not Identified Not Identified
Organization: Not Identified
Contact Type(UST Reg): Facility Operator
Contact Address (UST Reg): Not reported
Contact Address 2 (UST Reg): Not reported
Contact City,St,Zip (UST Reg): Not reported

Owner Name: JOHN PHILLIPS
Organization: H B FULLER COMPANY
Contact Type(UST Reg): Tank Owner
Contact Address (UST Reg): 59 BRUNSWICK AVE PO BOX D
Contact Address 2 (UST Reg): Not reported
Contact City,St,Zip (UST Reg): Edison, NJ 088180848

Tanks:

Tank Id: TANK-1
Tank Number: 0001
Tank Status: Removed
Tank Status Date: 07/12/1987
Install Date: 01/01/1967
Tank Contents: Heating Oil (No. 4)
Tank Size: 10000
Tank Compliance: No
Overfill: No
Compliance Monitoring?: No
Overfill Protection: No
Spill Containment: No
Tank Wellhead Protection: Not reported
Tank/Pipe Construction Type: Tank Bare steel
Tank/Pipe Construction Type: Pipe Bare steel
Tank/Pipe Monitor: Pipe None
Tank/Pipe Monitor: Tank None

BROWNFIELDS:

Name: H B FULLER CO
Address: 59 BRUNSWICK AVE
City,State,Zip: EDISON TOWNSHIP, EDISON TOWNSHIP 088172082
Price: Not reported
Assessed Value: Not reported
Property Size: Unknown
Annual Taxes: Not reported
Representative Address: Not reported
Representative City/State/Zip: Not reported
Submitter Name: Not reported
Submitter Address1: Not reported
Submitter Address2: Not reported
Submitter City: Not reported
Submitter State: Not reported
Submitter Zip: Not reported
Submitter Email: Not reported
Submitter Phone: Not reported
Transaction Type: Not reported
Transfer Type: Not reported
Site Number: 7789

Map ID
Direction
Distance
Elevation

MAP FINDINGS

Site

Database(s)

EDR ID Number
EPA ID Number

H B FULLER CO (Continued)

U000363567

X Coordinate:	519900
Y Coordinate:	619999
Coord:	519900:619999
AutID:	Not reported
Ownership Type:	unknown
Ownership:	DEP Case
PStatus:	DEP Case
PI Number:	014496
Owner Name:	Not reported
Owner Address + Owner Street:	Not reported
Owner City:	Not reported
Owner State:	Not reported
Owner Zip Code:	Not reported
Owner County:	Not reported
Owner Phone:	9999999999
Owner Fax:	9999999999
Owner Email:	Not reported
Owner Organization:	Not reported
Authorized Representative:	Not reported
Auth Rep Relation to Owner:	Not reported
Municipal Contact Name:	Not reported
Municipal Contact Street:	Not reported
Municipal Contact City:	Not reported
Municipal Contact State:	Not reported
Municipal Contact Zip Code:	Not reported
Municipal Contact Phone:	9999999999
Municipal Contact Fax:	9999999999
Municipal Contact Email:	Not reported
Department:	Not reported
Municipal Contact Title:	Not reported
Contact Relation to Owner:	Not reported
Current Zoning:	Not reported
Proposed Zoning:	Not reported
Copy of Title Insurance:	Not reported
Block:	Not reported
Lot:	Not reported
Development Plan Completed:	Unknown
Market Study Completed:	Unknown
Current Activity:	Not reported
Current Operations:	Not reported
Prior Operations:	Not reported
Deed Restrictions:	Unknown
Easements:	Unknown
Buildings:	Not reported
Condition of Buildings:	Not reported
Square Footage:	Not reported
Total Buildable Space:	Not reported
Lease Price:	Not reported
Tax Certificate:	Unknown
Tax Lien:	Unknown
Other Liens/Judgements:	No
Traffic Study:	Unknown
Road Access:	Not reported
Waterfront Access:	Unknown
Airport Access:	Unknown
Public Transportation Access:	Unknown
Major Highway Name:	Not reported

Map ID
Direction
Distance
Elevation

MAP FINDINGS

Site

Database(s)

EDR ID Number
EPA ID Number

H B FULLER CO (Continued)

U000363567

Major Highway Interchange:	Not reported
Major Highway Miles Away:	Not reported
Local Highway Name:	Not reported
Local Highway Interchange:	Not reported
Local Highway Miles Away:	Not reported
Rail Type:	Not reported
Rail Name:	Not reported
Rail Station:	Not reported
Rail Miles Away:	Not reported
Public Water:	Unknown
Electric:	Unknown
Gas:	Unknown
Public Sewer:	Unknown
Telephone:	Unknown
Cable:	Unknown
Fiber Optics:	Unknown
Wetlands:	No
Sensitive Ecosystems/Habitats:	No
Endangered Species:	No
Historic/Archeological Site:	No
100 Year Flood Plain:	No
500 Year Flood Plain:	No
Environmental Report Copies:	Yes
List Containing Site:	Not reported
Preliminary Assessment:	No
Site Investigation:	No
Remedial Investigation:	No
Remedial Action Workplan:	No
Voluntary Cleanup Program:	No
Environmental Litigation:	No
Remediation In Progress:	Yes
Remediation Estimated Complete Date:	Not reported
Regulatory sign-off:	No
Regulatory Sign-Off Description:	Not reported
Other Incentives:	No
Low Interest Rates:	No
HDSRF Grants:	No
TIF:	No
HDSRF Loans:	No
USA Loans:	No
USA Grants:	No
Designated Redevelopment Area:	No
Environmental Opportunity Zone:	No
Tax Rebate or Abatement:	No
Empowerment Zone (Federal):	No
Urban Coordinating Council Neighborhood:	No
Enterprise Community (Federal):	No
Urban Enterprise Zone:	No
Additional Comments:	1) Assigned to Program,3/19/1996 2) C2: Formal Design - Known Source or Release with GW Contamination established 3/19/1996
County_int_FK:	12
Municipality_int_FK:	302
Planning Area Designation:	Planning Area 1
Authorized Representative Email:	Not reported
Authorized Representative Phone:	9999999999
General Comments:	Not reported

MAP FINDINGS

Map ID
 Direction
 Distance
 Elevation

Site

Database(s)

EDR ID Number
 EPA ID Number

201
South
1/2-1
0.962 mi.
5082 ft.

195 WASHINGTON AVENUE
195 WASHINGTON AVE
EDISON, NJ 08817

NJ SHWS S117812702
NJ NJEMS N/A
NJ Release

Relative:
Lower
Actual:
78 ft.

SHWS:
 Name: 195 WASHINGTON AVENUE
 Address: 195 WASHINGTON AVE
 City,State,Zip: EDISON TWP, NJ
 Site ID: 566595
 Status: Closed
 Home Owner: Yes
 PI Number: 709803

Detail As Of April 2012:
 X Coord Site: Not reported
 X Coord PI: Not reported
 Y Coord Site: Not reported
 Y Coord PI: Not reported

NJEMS:
 Name: 195 WASHINGTON AVENUE
 Address: 195 WASHINGTON AVE
 City,State,Zip: EDISON, NJ 08817
 Site Id: 566595
 Municipality: EDISON TWP
 Municipality Name From Spatial Overlay: EDISON TWP
 GNIS Civil Code For Municipality: 882166
 Municipal Code (NJ-1040): 1205
 X Coord: 515049
 Y Coord: 610535
 Coord System: NJ STATE PLANE (NAD83) - USFEET
 Coord Type: GIS Parcel Centroid
 Coord Orign: DEP-SRP-GIS
 State Standard Numeric Code From Spatial Overlay: 1205
 Unique Feature Number For Municipality From Spatial Overlay: 3402320230
 Eleven Digit Hydrologic Unit Code From Spatial Overlay): 02030105120
 Fourteen Digit Hydrologic Unit Code From Spatial Overlay: 02030105120170
 Watershed Management Area Number From Spatial Overlay: 09
 Watershed Management Area Name From Spatial Overlay: Lower Raritan, South River, and Lawrence
 Water Region Code From Spatial Overlay: 2
 Water Region Name From Spatial Overlay: Raritan
 Sub Watershed Name From Overlay: Raritan R Lwr (Lawrence Bk to Mile Run)
 Watershed Name From Spatial Overlay: Raritan R Lower (Lawrence to Millstone)

NJ Release:
 Name: Not reported
 Address: 195 WASHINGTON AVE
 City,State,Zip: EDISON TWP, NJ 08817
 Facility Type: Residential
 Facility Phone: Not reported
 Incident Date: 11/14/2014
 Incident Time: Not reported
 Trenton Dispatch Log Number: 540060
 Case Number: 14-11-14-0956-17
 Date Received: 11/14/2014
 Nature of Incident: Not reported
 Operator: Not reported

Map ID
Direction
Distance
Elevation

MAP FINDINGS

Site

Database(s)

EDR ID Number
EPA ID Number

195 WASHINGTON AVENUE (Continued)

S117812702

Incident Type:	Underground Storage Tank
Incident Location:	AT
Location:	Not reported
Other Location:	Not reported
Contact Name:	Not reported
Caller Name:	Not reported
Caller Title:	Not reported
Caller Address:	Not reported
Caller City,St,Zip:	Not reported
Caller Telephone:	Not reported
Substance(s):	Not reported
Substance Type:	Not reported
Substance Identity:	Not reported
CAS Number:	Not reported
A310 Letter:	Not reported
TCPA Chemical:	Not reported
Hazrds Material:	Not reported
COMU:	Not reported
Ref. Code:	Not reported
Amt Released:	Not reported
Contained:	Not reported
Release Type:	Not reported
Release VE:	Not reported
Injuries:	No
Public Exposure:	No
Facility Evacuation:	No
Police at Scene:	No
Firemen at Scene:	No
Contamination of:	Not reported
Receiving Water:	Not reported
Status at Spill:	Not reported
NJ Spill Date:	Not reported
NJ Spill Time:	Not reported
NJ Spill Name:	Not reported
NJ Spill Title:	Not reported
NJ Spill Phone:	Not reported
Other Date:	Not reported
Other Time:	Not reported
Other Name:	Not reported
Other Title:	Not reported
Other Telephone:	Not reported
Public Evacuation:	No
Assistance Requested:	Not reported
Wind Direction/Speed:	Not reported
Local Municipality Notified:	Not reported
Local Municipality Name:	Not reported
Local Municipality Title:	Not reported
Local Municipality Telephone:	Not reported
Local Municipality Date:	Not reported
Local Municipality Time:	Not reported
Incident Description:	Not reported
Incident Name:	Not reported
Incident Referred To:	Not reported
Incident Region:	Not reported
Incident Telephone:	Not reported
Incident Date:	Not reported
Incident time:	Not reported

Map ID
 Direction
 Distance
 Elevation

MAP FINDINGS

Site

Database(s)

EDR ID Number
 EPA ID Number

195 WASHINGTON AVENUE (Continued)

S117812702

Incident ITM: Not reported
 Comments: Not reported
 Date A310 Letter Printed: Not reported
 Date Local Authority Was Notified: Not reported
 Date Updated: Not reported
 Date Report Faxed to Local Authority: Not reported
 Local Authority Notification Date: Not reported
 Rep Receive Date: 11/14/2014
 Reporter Type: Other
 Reporter Name: REDACTED
 Reporter Title: REDACTED
 Reporter Org: REDACTED
 Reporter Address: Not reported
 Reporter City,St,Zip: Not reported
 Reporter County: Not reported
 Incident Status: Terminated
 Incident Category Source: Other
 Incident Source Name: GEORGE JACZINA
 Incident Source Address: 195 WASHINGTON AVE
 Incident Source Address 2: Not reported
 Incident Source City,St,Zip: Edison Twp, NJ 08817
 Incident Source County: Middlesex
 DEP Requested: No
 Confidential: Not reported
 Notify Type: Not reported
 Road Closed: Not reported
 Direction: Not reported
 Responsible Party: Not reported
 Responsible Party Name: Not reported
 Responsible Party Contact: Not reported
 Responsible Party Title: Not reported
 Responsible Party Phone: Not reported
 Responsible Party Street: Not reported
 Responsible Party County: Not reported
 Responsible Party City,St,Zip: Not reported
 Memo. Of Understanding: Not reported
 Drill/trng Exercise: Not reported
 Hazardous: Not reported

AN202
SSE
1/2-1
0.966 mi.
5099 ft.

1685 ROUTE 27
1685 RT 27
EDISON TWP, NJ
Site 3 of 3 in cluster AN

NJ SHWS S110683234
N/A

Relative:
Higher
Actual:
106 ft.

SHWS:
 Name: 1685 ROUTE 27
 Address: 1685 RT 27
 City,State,Zip: EDISON TWP, NJ
 Site ID: 480476
 Status: Closed
 Home Owner: Yes
 PI Number: 606060

 Detail As Of April 2012:
 X Coord Site: Not reported
 X Coord PI: Not reported
 Y Coord Site: Not reported

Map ID
Direction
Distance
Elevation

MAP FINDINGS

Site

Database(s)

EDR ID Number
EPA ID Number

1685 ROUTE 27 (Continued)

S110683234

Y Coord PI: Not reported

AQ203
SE
1/2-1
0.966 mi.
5100 ft.

SKIP-RON INC
265 PLAINFIELD AVE
EDISON TWP, NJ

NJ SHWS S108973620
N/A

Site 2 of 2 in cluster AQ

Relative:
Higher
Actual:
119 ft.

SHWS:
Name: SKIP-RON INC
Address: 265 PLAINFIELD AVE
City,State,Zip: EDISON TWP, NJ
Site ID: 21927
Status: Closed
Home Owner: No
PI Number: 010961

Detail As Of April 2012:

X Coord Site: Not reported
X Coord PI: Not reported
Y Coord Site: Not reported
Y Coord PI: Not reported

AS204
ESE
1/2-1
0.968 mi.
5109 ft.

RISING STAR MONTESSORI
1945 RT 27
EDISON TWP, NJ

NJ SHWS S125908164
N/A

Site 1 of 5 in cluster AS

Relative:
Higher
Actual:
101 ft.

SHWS:
Name: RISING STAR MONTESSORI
Address: 1945 RT 27
City,State,Zip: EDISON TWP, NJ
Site ID: Not reported
Status: Active
Home Owner: Not reported
PI Number: 784473

Detail As Of April 2012:

X Coord Site: Not reported
X Coord PI: Not reported
Y Coord Site: Not reported
Y Coord PI: Not reported

205
SE
1/2-1
0.968 mi.
5111 ft.

87 HILLCREST AVENUE
87 HILLCREST AVE
EDISON TWP, NJ 08817

NJ SHWS S116566489
NJ NJEMS N/A

Relative:
Higher
Actual:
121 ft.

SHWS:
Name: 87 HILLCREST AVENUE
Address: 87 HILLCREST AVE
City,State,Zip: EDISON TWP, NJ
Site ID: 514961
Status: Closed

Map ID
 Direction
 Distance
 Elevation

MAP FINDINGS

Site

Database(s)

EDR ID Number
 EPA ID Number

87 HILLCREST AVENUE (Continued)

S116566489

Home Owner: Yes
 PI Number: 647085

Detail As Of April 2012:

X Coord Site: Not reported
 X Coord PI: Not reported
 Y Coord Site: Not reported
 Y Coord PI: Not reported

NJEMS:

Name: 87 HILLCREST AVENUE
 Address: 87 HILLCREST AVE
 City,State,Zip: EDISON TWP, NJ 08817
 Site Id: 514961
 Municipality: EDISON TWP
 Municipality Name From Spatial Overlay: EDISON TWP
 GNIS Civil Code For Municipality: 882166
 Municipal Code (NJ-1040): 1205
 X Coord: 519349
 Y Coord: 612130
 Coord System: NJ STATE PLANE (NAD83) - USFEET
 Coord Type: Exact Address Match
 Coord Origin: DEP-GIS
 State Standard Numeric Code From Spatial Overlay: 1205
 Unique Feature Number For Municipality From Spatial Overlay: 3402320230
 Eleven Digit Hydrologic Unit Code From Spatial Overlay: 02030105120
 Fourteen Digit Hydrologic Unit Code From Spatial Overlay: 02030105120170
 Watershed Management Area Number From Spatial Overlay: 09
 Watershed Management Area Name From Spatial Overlay: Lower Raritan, South River, and Lawrence
 Water Region Code From Spatial Overlay: 2
 Water Region Name From Spatial Overlay: Raritan
 Sub Watershed Name From Overlay: Raritan R Lwr (Lawrence Bk to Mile Run)
 Watershed Name From Spatial Overlay: Raritan R Lower (Lawrence to Millstone)

**AT206
 NW
 1/2-1
 0.968 mi.
 5112 ft.**

**30 WOOD LAKE DRIVE
 30 WOOD LAKE DR
 PISCATAWAY, NJ 08854
 Site 1 of 3 in cluster AT**

**NJ SHWS S116216513
 NJ NJEMS N/A
 NJ SPILLS
 NJ Release**

**Relative:
 Lower
 Actual:
 89 ft.**

SHWS:
 Name: 30 WOOD LAKE DRIVE
 Address: 30 WOOD LAKE DR
 City,State,Zip: PISCATAWAY TWP, NJ
 Site ID: 608476
 Status: Closed
 Home Owner: Yes
 PI Number: 766673

Detail As Of April 2012:

X Coord Site: Not reported
 X Coord PI: Not reported
 Y Coord Site: Not reported
 Y Coord PI: Not reported

NJEMS:

Name: 30 WOOD LAKE DRIVE
 Address: 30 WOOD LAKE DR

Map ID
Direction
Distance
Elevation

MAP FINDINGS

Site

Database(s)

EDR ID Number
EPA ID Number

30 WOOD LAKE DRIVE (Continued)

S116216513

City,State,Zip: PISCATAWAY, NJ 08854
Site Id: 608476
Municipality: PISCATAWAY TWP
Municipality Name From Spatial Overlay: PISCATAWAY TWP
GNIS Civil Code For Municipality: 882167
Municipal Code (NJ-1040): 1217
X Coord: 510005.14624999801
Y Coord: 620347.89249999099
Coord System: NJ STATE PLANE (NAD83) - USFEET
Coord Type: Exact Address Match
Coord Orign: DEP-SRP-GIS
State Standard Numeric Code From Spatial Overlay: 1217
Unique Feature Number For Municipality From Spatial Overlay: 3402359010
Eleven Digit Hydrologic Unit Code From Spatial Overlay: 02030105120
Fourteen Digit Hydrologic Unit Code From Spatial Overlay: 02030105120110
Watershed Management Area Number From Spatial Overlay: 09
Watershed Management Area Name From Spatial Overlay: Lower Raritan, South River, and Lawrence
Water Region Code From Spatial Overlay: 2
Water Region Name From Spatial Overlay: Raritan
Sub Watershed Name From Overlay: Ambrose Brook (above/incl Lake Nelson)
Watershed Name From Spatial Overlay: Raritan R Lower (Lawrence to Millstone)

NJ SPILL:

Name: Not reported
Address: 30 WOOD LAKE DR
City,State,Zip: PISCATAWAY TWP, NJ 08854
Trenton Dispatch Log Number: 488774
Case Number: 13-08-26-1129-25
Notify Type: Not reported
Date Received: 08/26/2013
Location: Not reported
Other Location: Not reported
Incident Date: 08/15/2013
Incident Time: Not reported
A310 Letter: Not reported
Ref. Code: Not reported
COMU: Not reported
CAS Number: Not reported
Hazardous: Not reported
Incident Location: ON THE SIDE OF
Facility Type: Residential
Facility Phone: Not reported
Substance(s): Not reported
Substance Type: Not reported
Substance Identity: Not reported
TCPA Chemical: Not reported
Hazrds Material: Not reported
Amnt Released: Not reported
Release VE: Not reported
Contained: Not reported
Release Type: Not reported
Incident Desc: Not reported
Status at Spill: Not reported
NJ Spill Date: Not reported
NJ Spill Time: Not reported
NJ Spill Name: Not reported
NJ Spill Title: Not reported

Map ID
Direction
Distance
Elevation

MAP FINDINGS

Site

Database(s)

EDR ID Number
EPA ID Number

30 WOOD LAKE DRIVE (Continued)

S116216513

NJ Spill Phone:	Not reported
Other Date:	Not reported
Other Time:	Not reported
Other Name:	Not reported
Other Title:	Not reported
Other Phone:	Not reported
Injuries:	No
Public Exposure:	No
Road Closed:	Not reported
Facility Evacuation:	No
Receiving Water:	Not reported
Public Evacuation:	No
Police at Scene:	No
Firemen at Scene:	No
Contamination of:	Not reported
Nature of Incident:	Not reported
Wind Direction/Speed:	Not reported
Assistance Requested:	Not reported
Memo. Of Understanding:	Not reported
Drill/trng Exercise:	Not reported
Operator:	Not reported
Contact Name:	SEAN CANNON
Caller Name:	Not reported
Caller Title:	Not reported
Caller Address:	Not reported
Caller City,St,Zip:	Not reported
Caller Phone:	Not reported
Responsible Party:	Not reported
Responsible Party Name:	Not reported
Responsible Party Contact:	Not reported
Responsible Party Title:	Not reported
Responsible Party Telephone:	Not reported
Responsible Party Street:	Not reported
Responsible Party Municipality:	Not reported
Responsible Party State:	Not reported
Responsible Party Zip:	Not reported
Responsible City,St,Zip:	Not reported
Responsible Party County:	Not reported
Local Municipality:	Not reported
Local Municipality Name:	Not reported
Local Municipality Title:	Not reported
Local Municipality Phone:	Not reported
Local Municipality Date:	Not reported
Local Municipality Time:	Not reported
Incident Name:	Not reported
Incident Referred To:	Not reported
Incident Region:	Not reported
Incident Phone:	Not reported
Incident Date:	Not reported
Comments:	Not reported
Date A310 Letter Printed:	Not reported
Date Local Authority Was Notified:	Not reported
Date Update:	Not reported
Date Report Faxed to Local Authority:	Not reported
Local Authority Notification Date:	Not reported
Reporter Name:	REDACTED
Reporter Type:	Other

Map ID
Direction
Distance
Elevation

MAP FINDINGS

Site

Database(s)

EDR ID Number
EPA ID Number

30 WOOD LAKE DRIVE (Continued)

S116216513

Rep Received Date: 08/26/2013
Reporter Title: REDACTED
Reporter Orgzn: REDATED
Reporter Address: Not reported
Reporter City,St,Zip: Not reported
Reporter County: Not reported
Incident Type: Spill
Incident Status: Terminated
Incident Source Category: Other
Incident Source Name: PSE&G
Incident Source Address: 472 WESTON CANAL RD
Incident Source Address 2: Not reported
Incident Source City,St,Zip: Franklin Twp, NJ 08873
Incident Source County: Somerset
DEP Requested: No
Confidential: Not reported

NJ Release:

Name: Not reported
Address: 30 WOOD LAKE DR
City,State,Zip: PISCATAWAY TWP, NJ 08854
Facility Type: Residential
Facility Phone: Not reported
Incident Date: 10/19/2017
Incident Time: Not reported
Trenton Dispatch Log Number: 656814
Case Number: 17-10-19-1120-14
Date Received: 10/19/2017
Nature of Incident: Not reported
Operator: Not reported
Incident Type: Underground Storage Tank
Incident Location: RESIDENCE
Location: Not reported
Other Location: Not reported
Contact Name: PARALUMAN ABANO
Caller Name: Not reported
Caller Title: Not reported
Caller Address: Not reported
Caller City,St,Zip: Not reported
Caller Telephone: Not reported
Substance(s): Not reported
Substance Type: Not reported
Substance Identity: Not reported
CAS Number: Not reported
A310 Letter: Not reported
TCPA Chemical: Not reported
Hazrds Material: Not reported
COMU: Not reported
Ref. Code: Not reported
Amt Released: Not reported
Contained: Not reported
Release Type: Not reported
Release VE: Not reported
Injuries: No
Public Exposure: No
Facility Evacuation: No
Police at Scene: No

Map ID
Direction
Distance
Elevation

MAP FINDINGS

Site

Database(s)

EDR ID Number
EPA ID Number

30 WOOD LAKE DRIVE (Continued)

S116216513

Firemen at Scene:	No
Contamination of:	Not reported
Receiving Water:	Not reported
Status at Spill:	Not reported
NJ Spill Date:	Not reported
NJ Spill Time:	Not reported
NJ Spill Name:	Not reported
NJ Spill Title:	Not reported
NJ Spill Phone:	Not reported
Other Date:	Not reported
Other Time:	Not reported
Other Name:	Not reported
Other Title:	Not reported
Other Telephone:	Not reported
Public Evacuation:	No
Assistance Requested:	Not reported
Wind Direction/Speed:	Not reported
Local Municipality Notified:	Not reported
Local Municipality Name:	Not reported
Local Municipality Title:	Not reported
Local Municipality Telephone:	Not reported
Local Municipality Date:	Not reported
Local Municipality Time:	Not reported
Incident Description:	Not reported
Incident Name:	Not reported
Incident Referred To:	Not reported
Incident Region:	Not reported
Incident Telephone:	Not reported
Incident Date:	Not reported
Incident time:	Not reported
Incident ITM:	Not reported
Comments:	Not reported
Date A310 Letter Printed:	Not reported
Date Local Authority Was Notified:	Not reported
Date Updated:	Not reported
Date Report Faxed to Local Authority:	Not reported
Local Authority Notification Date:	Not reported
Rep Receive Date:	10/19/2017
Reporter Type:	Other
Reporter Name:	REDACTED
Reporter Title:	REDACTED
Reporter Org:	REDACTED
Reporter Address:	Not reported
Reporter City,St,Zip:	Not reported
Reporter County:	Not reported
Incident Status:	Terminated
Incident Category Source:	Other
Incident Source Name:	Not reported
Incident Source Address:	5613 N DUBLIN RANCH DR
Incident Source Address 2:	DUBLIN
Incident Source City,St,Zip:	Out Of State, CA 94568
Incident Source County:	Out Of State
DEP Requested:	No
Confidential:	Not reported
Notify Type:	Not reported
Road Closed:	Not reported
Direction:	Not reported

Map ID
Direction
Distance
Elevation

MAP FINDINGS

Site

Database(s)

EDR ID Number
EPA ID Number

30 WOOD LAKE DRIVE (Continued)

S116216513

Responsible Party: Not reported
Responsible Party Name: Not reported
Responsible Party Contact: Not reported
Responsible Party Title: Not reported
Responsible Party Phone: Not reported
Responsible Party Street: Not reported
Responsible Party County: Not reported
Responsible Party City,St,Zip: Not reported
Memo. Of Understanding: Not reported
Drill/trng Exercise: Not reported
Hazardous: Not reported

**AO207
NE
1/2-1
0.972 mi.
5131 ft.**

**AUTOMATIC CATERING/FOOD CONCEPTS
58 BRUNSWICK AVE
EDISON TWP, NJ 08817**

Site 3 of 3 in cluster AO

**Relative:
Lower**

**Actual:
93 ft.**

SHWS:
Name: AUTOMATIC CATERING/FOOD CONCEPTS
Address: 58 BRUNSWICK AVE
City,State,Zip: EDISON TWP, NJ
Site ID: 6004
Status: Closed
Home Owner: No
PI Number: 003699

Detail As Of April 2012:

X Coord Site: Not reported
X Coord PI: Not reported
Y Coord Site: Not reported
Y Coord PI: Not reported

HIST SHWS:

Case Status: NFA-A (Limited Restricted Use)
Status Date: 2/22/2000
Case ID: 003699
Contact: BSCM
Sub Section Label: C: Closed Sites with Restrictions
Site Municipality: 1205
Remedial Level Code: C2
Classification exception area dt: Ongoing
Classification exception area dt: 2/22/2000
Deed Notice Status: None
Deed Notice Date: Not reported
Engineering Control Status: None
Engineering Control Date: Not reported
National Priorities List Status: Not reported
National Priorities List Date: Not reported
X Coordinate: 519595
Y Coordinate: 620197
Coordinate System: NJ State Plane (NAD83) - USFEET

LUST HIST:

Case ID: 89-04-12-1356

**NJ SHWS
NJ HIST HWS
NJ HIST LUST
NJ UST
NJ BROWNFIELDS
NJ AIRS
NJ NPDES**

**U000369615
N/A**

Map ID
Direction
Distance
Elevation

MAP FINDINGS

Site

Database(s)

EDR ID Number
EPA ID Number

AUTOMATIC CATERING/FOOD CONCEPTS (Continued)

U000369615

Lead Program Assigned: Bureau of Underground Storage Tanks
Facility Status: **Site Issued Letter of No Further Action for Area(s) Of Concern**
UST ID: 0036993
TMS Number: Not reported
Remedial Level: Site has confirmed soil and ground water contamination.
Case Manager: Dave Zebuhr
Facility Phone: (609) 292-6234
No Further Action: 2/22/2000 0:00:00
RAW Approved: Y
CEA: Y
Date CEA Lifted: Not reported
Dead Notice: N

UST:

Facility ID: 003699

Contact:

Owner Name: Not Identified Not Identified
Organization: Not Identified
Contact Type(UST Reg): Facility Operator
Contact Address (UST Reg): Not reported
Contact Address 2 (UST Reg): Not reported
Contact City,St,Zip (UST Reg): Not reported

Owner Name: WAYNE FEY
Organization: FOOD CONCEPTS
Contact Type(UST Reg): Tank Owner
Contact Address (UST Reg): 300 INTERPACE PARKWAY
Contact Address 2 (UST Reg): 4TH FLR BLDG
Contact City,St,Zip (UST Reg): Parsippany, NJ 070541113

Tanks:

Tank Id: TANK-1
Tank Number: E1
Tank Status: **Removed**
Tank Status Date: 04/01/1989
Install Date: 01/01/1987
Tank Contents: Leaded Gasoline
Tank Size: 4000
Tank Compliance: No
Overfill: No
Compliance Monitoring?: No
Overfill Protection: No
Spill Containment: No
Tank Wellhead Protection: Not reported
Tank/Pipe Construction Type: Tank Cathodically protected steel
Tank/Pipe Construction Type: Pipe Cathodically protected steel
Tank/Pipe Monitor: Pipe None
Tank/Pipe Monitor: Tank None

Tank Id: TANK-2
Tank Number: E2
Tank Status: **Removed**
Tank Status Date: 04/01/1989

Map ID
Direction
Distance
Elevation

MAP FINDINGS

Site

Database(s)

EDR ID Number
EPA ID Number

AUTOMATIC CATERING/FOOD CONCEPTS (Continued)

U000369615

Install Date: 01/01/1987
Tank Contents: Leaded Gasoline
Tank Size: 4000
Tank Compliance: No
Overfill: No
Compliance Monitoring?: No
Overfill Protection: No
Spill Containment: No
Tank Wellhead Protection: Not reported
Tank/Pipe Construction Type: Tank Cathodically protected steel
Tank/Pipe Construction Type: Pipe Cathodically protected steel
Tank/Pipe Monitor: Pipe None
Tank/Pipe Monitor: Tank None

BROWNFIELDS:

Name: AUTOMATIC CATERING/FOOD CONCEPTS
Address: 58 BRUNSWICK AVE
City,State,Zip: EDISON TOWNSHIP, EDISON TOWNSHIP 08817
Price: Not reported
Assessed Value: Not reported
Property Size: Unknown
Annual Taxes: Not reported
Representative Address: Not reported
Representative City/State/Zip: Not reported
Submitter Name: Not reported
Submitter Address1: Not reported
Submitter Address2: Not reported
Submitter City: Not reported
Submitter State: Not reported
Submitter Zip: Not reported
Submitter Email: Not reported
Submitter Phone: Not reported
Transaction Type: Not reported
Transfer Type: Not reported
Site Number: 7788
X Coordinate: 519595
Y Coordinate: 620197
Coord: 519595:620197
AutolD: Not reported
Ownership Type: unknown
Ownership: DEP Case
PStatus: DEP Case
PI Number: 003699
Owner Name: Not reported
Owner Address + Owner Street: Not reported
Owner City: Not reported
Owner State: Not reported
Owner Zip Code: Not reported
Owner County: Not reported
Owner Phone: 9999999999
Owner Fax: 9999999999
Owner Email: Not reported
Owner Organization: Not reported
Authorized Representative: Not reported
Auth Rep Relation to Owner: Not reported
Municipal Contact Name: Not reported
Municipal Contact Street: Not reported

Map ID
Direction
Distance
Elevation

MAP FINDINGS

Site

Database(s)

EDR ID Number
EPA ID Number

AUTOMATIC CATERING/FOOD CONCEPTS (Continued)

U000369615

Municipal Contact City:	Not reported
Municipal Contact State:	Not reported
Municipal Contact Zip Code:	Not reported
Municipal Contact Phone:	9999999999
Municipal Contact Fax:	9999999999
Municipal Contact Email:	Not reported
Department:	Not reported
Municipal Contact Title:	Not reported
Contact Relation to Owner:	Not reported
Current Zoning:	Not reported
Proposed Zoning:	Not reported
Copy of Title Insurance:	Not reported
Block:	Not reported
Lot:	Not reported
Development Plan Completed:	Unknown
Market Study Completed:	Unknown
Current Activity:	Not reported
Current Operations:	Not reported
Prior Operations:	Not reported
Deed Restrictions:	Unknown
Easements:	Unknown
Buildings:	Not reported
Condition of Buildings:	Not reported
Square Footage:	Not reported
Total Buildable Space:	Not reported
Lease Price:	Not reported
Tax Certificate:	Unknown
Tax Lien:	Unknown
Other Liens/Judgements:	No
Traffic Study:	Unknown
Road Access:	Not reported
Waterfront Access:	Unknown
Airport Access:	Unknown
Public Transportation Access:	Unknown
Major Highway Name:	Not reported
Major Highway Interchange:	Not reported
Major Highway Miles Away:	Not reported
Local Highway Name:	Not reported
Local Highway Interchange:	Not reported
Local Highway Miles Away:	Not reported
Rail Type:	Not reported
Rail Name:	Not reported
Rail Station:	Not reported
Rail Miles Away:	Not reported
Public Water:	Unknown
Electric:	Unknown
Gas:	Unknown
Public Sewer:	Unknown
Telephone:	Unknown
Cable:	Unknown
Fiber Optics:	Unknown
Wetlands:	No
Sensitive Ecosystems/Habitats:	No
Endangered Species:	No
Historic/Archeological Site:	No
100 Year Flood Plain:	No
500 Year Flood Plain:	No

Map ID
 Direction
 Distance
 Elevation

MAP FINDINGS

Site

Database(s)

EDR ID Number
 EPA ID Number

AUTOMATIC CATERING/FOOD CONCEPTS (Continued)

U000369615

Environmental Report Copies:	Yes
List Containing Site:	Not reported
Preliminary Assessment:	No
Site Investigation:	No
Remedial Investigation:	Yes
Remedial Action Workplan:	Yes
Voluntary Cleanup Program:	No
Environmental Litigation:	No
Remediation In Progress:	No
Remediation Estimated Complete Date:	Not reported
Regulatory sign-off:	No
Regulatory Sign-Off Description:	Not reported
Other Incentives:	No
Low Interest Rates:	No
HDSRF Grants:	No
TIF:	No
HDSRF Loans:	No
USA Loans:	No
USA Grants:	No
Designated Redevelopment Area:	No
Environmental Opportunity Zone:	No
Tax Rebate or Abatement:	No
Empowerment Zone (Federal):	No
Urban Coordinating Council Neighborhood:	No
Enterprise Community (Federal):	No
Urban Enterprise Zone:	No
Additional Comments:	1) NFA-A (Limited Restricted Use),2/22/2000 2) C2: Formal Design - Known Source or Release with GW Contamination established 4/29/1992 3) Insitutional Control(s) exists requiring biennial certification
County_int_FK:	12
Municipality_int_FK:	302
Planning Area Designation:	Planning Area 1
Authorized Representative Email:	Not reported
Authorized Representative Phone:	9999999999
General Comments:	Not reported

AIRS:

Name:	AOT / AUTOMATIC CATERING
Address:	58 BRUNSWICK AVE.
City,State,Zip:	EDISON, NJ 08817
Emission Year:	Not reported
Facility Number:	16217
NAICS Code:	Not reported
Pollutant Name:	Not reported
Tons/Year lbs/Year For Taps 1000 Tons/Year For CO2:	Not reported
Tons/Season (5/1-9/30):	Not reported
Lbs/Day Peak Ozone Season (6/1-8/31):	Not reported
Lbs/Day Co-season (12/1-2/31):	Not reported
Permit of Emission:	PERMIT
X Coordinate:	519595
Y Coordinate:	620197
Coordinate Units:	NJ State Plane (NAD83) - USFEET
Coordinate Type:	GPS
Active Number:	PCP960001
Active Type Description:	Construction of New Source
Document Status:	Terminated
Expiration Date:	05/04/2003

Map ID
 Direction
 Distance
 Elevation

MAP FINDINGS

Site

Database(s)

EDR ID Number
 EPA ID Number

AUTOMATIC CATERING/FOOD CONCEPTS (Continued)

U000369615

Active Flag:	N
NAICS Description:	Not reported
TPY of Fugitive Emissions:	Not reported
TPY of Non-Fugitive Emissions:	Not reported
Ozone Season Non-Fugitives:	Not reported
Ozone Season Fugitive:	Not reported
May Sep Fugitive QTY:	Not reported
May Sep Total QTY:	Not reported

NJPDES:

Name:	AUTOMATIC CATERING
Address:	58 BRUNSWICK AVENUE
City,State,Zip:	EDISON, NJ 08818
NJPDES Permit Number:	NJ0076635
Facility Telephone:	2013161600
Facility Contact:	MEL LOWELL
Facility Municipality:	EDISON TWP.
Facility Enforcement region:	CENTRAL
Discharger Classification:	Not reported
Discharger Category Code:	Not reported
Document Status:	Not reported
Facility Primary SIC code:	5812
Facility Ownership:	PRIVATE
Facility Discharge Basin code:	Not reported
Facility Discharge Basin name:	Not reported
Facility Lat/Long:	0 0
Site X Coordinate:	Not reported
Site Y Coordinate:	Not reported
Facility Lot number:	Not reported
Facility Block number:	Not reported
Permittee Name:	ADT INC
Permittee Address:	P O BOX 5035
Permittee PO Box:	Not reported
Permittee City,St,Zip:	BOCA RATON, FL 33431 0835
Category Description:	NEW
Date Permit Application Received:	02/28/1990
Date Draft Permit Issued:	02/08/1991
Date Final Permit Issued:	08/01/1991
Date Final Permit Effective:	09/01/1991
Date Final Permit Expires:	08/31/1996
PI Number:	Not reported
Regional Office:	Not reported
Permit Category:	SITE REMEDIATION

AS208
ESE
1/2-1
0.972 mi.
5133 ft.

WASHINGTON APARTMENTS
1930 1940 LINCOLN HWY
EDISON TWP, NJ
Site 2 of 5 in cluster AS

NJ SHWS S120662828
N/A

Relative:
Higher
Actual:
103 ft.

SHWS:	
Name:	WASHINGTON APARTMENTS
Address:	1930 1940 LINCOLN HWY
City,State,Zip:	EDISON TWP, NJ
Site ID:	16863
Status:	Closed
Home Owner:	No

Map ID
Direction
Distance
Elevation

MAP FINDINGS

Site

Database(s)

EDR ID Number
EPA ID Number

WASHINGTON APARTMENTS (Continued)

S120662828

PI Number: 022763

Detail As Of April 2012:

X Coord Site: Not reported
X Coord PI: Not reported
Y Coord Site: Not reported
Y Coord PI: Not reported

AS209
ESE
1/2-1
0.975 mi.
5150 ft.

GETTY 56275
1942 LINCOLN HWY
EDISON TWP, NJ

NJ SHWS S110678820
NJ LUST N/A
NJ Release

Site 3 of 5 in cluster AS

Relative:
Higher

SHWS:
Name: GETTY 56275
Address: 1942 LINCOLN HWY
City,State,Zip: EDISON TWP, NJ
Site ID: 5901
Status: Active
Home Owner: No
PI Number: 020040

Actual:
103 ft.

Detail As Of April 2012:

X Coord Site: Not reported
X Coord PI: Not reported
Y Coord Site: Not reported
Y Coord PI: Not reported

LUST:

Name: GETTY 56275
Address: 1942 LINCOLN HWY
City,State,Zip: EDISON TWP, NJ
Case ID: 020040
Activity Number: LSR100001

NJ Release:

Name: Not reported
Address: 1942 LINCOLN HWY
City,State,Zip: EDISON TWP, NJ
Facility Type: Commercial
Facility Phone: Not reported
Incident Date: 08/26/2010
Incident Time: Not reported
Trenton Dispatch Log Number: 363702
Case Number: 10-08-26-1343-42
Date Received: 08/26/2010
Nature of Incident: Not reported
Operator: Not reported
Incident Type: Underground Storage Tank
Incident Location: GETTY STATION
Location: Not reported
Other Location: Not reported
Contact Name: Not reported
Caller Name: Not reported
Caller Title: Not reported
Caller Address: Not reported
Caller City,St,Zip: Not reported

Map ID
Direction
Distance
Elevation

MAP FINDINGS

Site

Database(s)

EDR ID Number
EPA ID Number

GETTY 56275 (Continued)

S110678820

Caller Telephone:	Not reported
Substance(s):	Not reported
Substance Type:	Not reported
Substance Identity:	Not reported
CAS Number:	Not reported
A310 Letter:	Not reported
TCPA Chemical:	Not reported
Hazrds Material:	Not reported
COMU:	Not reported
Ref. Code:	Not reported
Amt Released:	Not reported
Contained:	Not reported
Release Type:	Not reported
Release VE:	Not reported
Injuries:	No
Public Exposure:	No
Facility Evacuation:	No
Police at Scene:	No
Firemen at Scene:	No
Contamination of:	Not reported
Receiving Water:	Not reported
Status at Spill:	Not reported
NJ Spill Date:	Not reported
NJ Spill Time:	Not reported
NJ Spill Name:	Not reported
NJ Spill Title:	Not reported
NJ Spill Phone:	Not reported
Other Date:	Not reported
Other Time:	Not reported
Other Name:	Not reported
Other Title:	Not reported
Other Telephone:	Not reported
Public Evacuation:	No
Assistance Requested:	Not reported
Wind Direction/Speed:	Not reported
Local Municipality Notified:	Not reported
Local Municipality Name:	Not reported
Local Municipality Title:	Not reported
Local Municipality Telephone:	Not reported
Local Municipality Date:	Not reported
Local Municipality Time:	Not reported
Incident Description:	Not reported
Incident Name:	Not reported
Incident Referred To:	Not reported
Incident Region:	Not reported
Incident Telephone:	Not reported
Incident Date:	Not reported
Incident time:	Not reported
Incident ITM:	Not reported
Comments:	Not reported
Date A310 Letter Printed:	Not reported
Date Local Authority Was Notified:	Not reported
Date Updated:	Not reported
Date Report Faxed to Local Authority:	Not reported
Local Authority Notification Date:	Not reported
Rep Receive Date:	08/26/2010
Reporter Type:	Facility Rep.

Map ID
Direction
Distance
Elevation

MAP FINDINGS

Site

Database(s)

EDR ID Number
EPA ID Number

GETTY 56275 (Continued)

S110678820

Reporter Name: REDACTED
Reporter Title: REDACTED
Reporter Org: REDACTED
Reporter Address: Not reported
Reporter City,St,Zip: Not reported
Reporter County: Not reported
Incident Status: Terminated
Incident Category Source: Other
Incident Source Name: GETTY PETROLEUM
Incident Source Address: 86 DOREMUS
Incident Source Address 2: Not reported
Incident Source City,St,Zip: Newark City, NJ
Incident Source County: Essex
DEP Requested: No
Confidential: Not reported
Notify Type: Not reported
Road Closed: Not reported
Direction: Not reported
Responsible Party: Not reported
Responsible Party Name: Not reported
Responsible Party Contact: Not reported
Responsible Party Title: Not reported
Responsible Party Phone: Not reported
Responsible Party Street: Not reported
Responsible Party County: Not reported
Responsible Party City,St,Zip: Not reported
Memo. Of Understanding: Not reported
Drill/trng Exercise: Not reported
Hazardous: Not reported

**AS210
ESE
1/2-1
0.975 mi.
5150 ft.**

**GETTY 56275
1942 RT 27
EDISON TWP, NJ**

**NJ SHWS S125905037
N/A**

Site 4 of 5 in cluster AS

**Relative:
Higher**

SHWS:
Name: GETTY 56275
Address: 1942 RT 27
City,State,Zip: EDISON TWP, NJ
Site ID: Not reported
Status: Active
Home Owner: Not reported
PI Number: 020040

**Actual:
103 ft.**

Detail As Of April 2012:

X Coord Site: Not reported
X Coord PI: Not reported
Y Coord Site: Not reported
Y Coord PI: Not reported

MAP FINDINGS

Map ID
Direction
Distance
Elevation

Site

Database(s)

EDR ID Number
EPA ID Number

211
SSW
1/2-1
0.976 mi.
5152 ft.

15 EDGEMOUNT RD
15 EDGEMOUNT RD
EDISON TWP, NJ

NJ SHWS S106210449
NJ Release N/A

Relative:
Lower
Actual:
79 ft.

SHWS:
Name: 15 EDGEMOUNT RD
Address: 15 EDGEMOUNT RD
City,State,Zip: EDISON TWP, NJ
Site ID: 142991
Status: Closed
Home Owner: Yes
PI Number: 189595

Detail As Of April 2012:
X Coord Site: Not reported
X Coord PI: Not reported
Y Coord Site: Not reported
Y Coord PI: Not reported

NJ Release:
Name: Not reported
Address: 15 EDGEMOUNT RD
City,State,Zip: EDISON TWP, NJ
Facility Type: Residential
Facility Phone: Not reported
Incident Date: 10/21/2002
Incident Time: Not reported
Trenton Dispatch Log Number: 37460
Case Number: 02-10-21-1935-21
Date Received: 10/21/2002
Nature of Incident: Not reported
Operator: Not reported
Incident Type: Underground Storage Tank
Incident Location: RESIDENCE OF MARK BERG
Location: Not reported
Other Location: Not reported
Contact Name: MARK BERG
Caller Name: Not reported
Caller Title: Not reported
Caller Address: Not reported
Caller City,St,Zip: Not reported
Caller Telephone: Not reported
Substance(s): Not reported
Substance Type: Not reported
Substance Identity: Not reported
CAS Number: Not reported
A310 Letter: Not reported
TCPA Chemical: Not reported
Hazrds Material: Not reported
COMU: Not reported
Ref. Code: Not reported
Amt Released: Not reported
Contained: Not reported
Release Type: Not reported
Release VE: Not reported
Injuries: No
Public Exposure: No

Map ID
Direction
Distance
Elevation

MAP FINDINGS

Site

Database(s)

EDR ID Number
EPA ID Number

15 EDMOUNT RD (Continued)

S106210449

Facility Evacuation:	No
Police at Scene:	No
Firemen at Scene:	No
Contamination of:	Not reported
Receiving Water:	Not reported
Status at Spill:	Not reported
NJ Spill Date:	Not reported
NJ Spill Time:	Not reported
NJ Spill Name:	Not reported
NJ Spill Title:	Not reported
NJ Spill Phone:	Not reported
Other Date:	Not reported
Other Time:	Not reported
Other Name:	Not reported
Other Title:	Not reported
Other Telephone:	Not reported
Public Evacuation:	No
Assistance Requested:	Not reported
Wind Direction/Speed:	Not reported
Local Municipality Notified:	Not reported
Local Municipality Name:	Not reported
Local Municipality Title:	Not reported
Local Municipality Telephone:	Not reported
Local Municipality Date:	Not reported
Local Municipality Time:	Not reported
Incident Description:	Not reported
Incident Name:	Not reported
Incident Referred To:	Not reported
Incident Region:	Not reported
Incident Telephone:	Not reported
Incident Date:	Not reported
Incident time:	Not reported
Incident ITM:	Not reported
Comments:	Not reported
Date A310 Letter Printed:	Not reported
Date Local Authority Was Notified:	Not reported
Date Updated:	Not reported
Date Report Faxed to Local Authority:	Not reported
Local Authority Notification Date:	Not reported
Rep Receive Date:	10/21/2002
Reporter Type:	Other
Reporter Name:	REDACTED
Reporter Title:	REDACTED
Reporter Org:	REDACTED
Reporter Address:	Not reported
Reporter City,St,Zip:	Not reported
Reporter County:	Not reported
Incident Status:	Undetermined
Incident Category Source:	Other
Incident Source Name:	MARK BERG
Incident Source Address:	15 EDMOUNT RD
Incident Source Address 2:	Not reported
Incident Source City,St,Zip:	Edison Twp, NJ 08817
Incident Source County:	Middlesex
DEP Requested:	No
Confidential:	Not reported
Notify Type:	Not reported

Map ID
Direction
Distance
Elevation

MAP FINDINGS

Site

Database(s)

EDR ID Number
EPA ID Number

15 EDGEMOUNT RD (Continued)

S106210449

Road Closed: No
Direction: Not reported
Responsible Party: Not reported
Responsible Party Name: Not reported
Responsible Party Contact: Not reported
Responsible Party Title: Not reported
Responsible Party Phone: Not reported
Responsible Party Street: Not reported
Responsible Party County: Not reported
Responsible Party City,St,Zip: Not reported
Memo. Of Understanding: Not reported
Drill/trng Exercise: Not reported
Hazardous: Not reported

AT212
NW
1/2-1
0.976 mi.
5154 ft.

31 WOOD LAKE DRIVE
31 WOOD LAKE DR
PISCATAWAY TWP, NJ 08854

NJ SHWS S113540392
NJ NJEMS N/A

Site 2 of 3 in cluster AT

Relative:
Lower
Actual:
89 ft.

SHWS:
Name: 31 WOODLAKE DRIVE
Address: 31 WOOD LAKE DR
City,State,Zip: PISCATAWAY TWP, NJ
Site ID: 193442
Status: Closed
Home Owner: Yes
PI Number: 254084

Detail As Of April 2012:

X Coord Site: Not reported
X Coord PI: Not reported
Y Coord Site: Not reported
Y Coord PI: Not reported

NJEMS:

Name: 31 WOOD LAKE DRIVE
Address: 31 WOOD LAKE DR
City,State,Zip: PISCATAWAY TWP, NJ 08854
Site Id: 193442
Municipality: PISCATAWAY TWP
Municipality Name From Spatial Overlay: PISCATAWAY TWP
GNIS Civil Code For Municipality: 882167
Municipal Code (NJ-1040): 1217
X Coord: 509736
Y Coord: 620851
Coord System: NJ STATE PLANE (NAD83) - USFEET
Coord Type: Approx. Addr. Match
Coord Origin: DEP-GIS
State Standard Numeric Code From Spatial Overlay: 1217
Unique Feature Number For Municipality From Spatial Overlay: 3402359010
Eleven Digit Hydrologic Unit Code From Spatial Overlay: 02030105120
Fourteen Digit Hydrologic Unit Code From Spatial Overlay: 02030105120110
Watershed Management Area Number From Spatial Overlay: 09
Watershed Management Area Name From Spatial Overlay: Lower Raritan, South River, and Lawrence
Water Region Code From Spatial Overlay: 2
Water Region Name From Spatial Overlay: Raritan
Sub Watershed Name From Overlay: Ambrose Brook (above/incl Lake Nelson)

Map ID
Direction
Distance
Elevation

MAP FINDINGS

Site

Database(s)

EDR ID Number
EPA ID Number

31 WOOD LAKE DRIVE (Continued)

S113540392

Watershed Name From Spatial Overlay:

Raritan R Lower (Lawrence to Millstone)

213
South
1/2-1
0.976 mi.
5154 ft.

52 CAMPBELL AVENUE
52 CAMPBELL AVE
EDISON TWP, NJ

NJ SHWS S109314310
N/A

Relative:
Lower
Actual:
84 ft.

SHWS:
Name: 52 CAMPBELL AVENUE
Address: 52 CAMPBELL AVE
City,State,Zip: EDISON TWP, NJ
Site ID: 91581
Status: Closed
Home Owner: No
PI Number: 129503

Detail As Of April 2012:

X Coord Site: Not reported
X Coord PI: Not reported
Y Coord Site: Not reported
Y Coord PI: Not reported

AT214
NW
1/2-1
0.980 mi.
5177 ft.

5 BOXWOOD ROAD
5 BOXWOOD RD
PISCATAWAY TWP, NJ
Site 3 of 3 in cluster AT

NJ SHWS S109309223
N/A

Relative:
Lower
Actual:
95 ft.

SHWS:
Name: 5 BOXWOOD ROAD
Address: 5 BOXWOOD RD
City,State,Zip: PISCATAWAY TWP, NJ
Site ID: 75923
Status: Closed
Home Owner: Yes
PI Number: G000000237

Detail As Of April 2012:

X Coord Site: Not reported
X Coord PI: Not reported
Y Coord Site: Not reported
Y Coord PI: Not reported

215
SE
1/2-1
0.983 mi.
5189 ft.

57 OVINGTON AVENUE
57 OVINGTON AVE
EDISON TWP, NJ 08819

NJ SHWS S109311205
NJ NJEMS N/A

Relative:
Higher
Actual:
119 ft.

SHWS:
Name: 57 OVINGTON AVE
Address: 57 OVINGTON AVE
City,State,Zip: EDISON TWP, NJ
Site ID: 80832
Status: Closed

Map ID
Direction
Distance
Elevation

MAP FINDINGS

Site

Database(s)

EDR ID Number
EPA ID Number

57 OVINGTON AVENUE (Continued)

S109311205

Home Owner: No
PI Number: G000060385

Detail As Of April 2012:
X Coord Site: Not reported
X Coord PI: Not reported
Y Coord Site: Not reported
Y Coord PI: Not reported

NJEMS:
Name: 57 OVINGTON AVENUE
Address: 57 OVINGTON AVE
City,State,Zip: EDISON TWP, NJ 08819
Site Id: 80832
Municipality: EDISON TWP
Municipality Name From Spatial Overlay: EDISON TWP
GNIS Civil Code For Municipality: 882166
Municipal Code (NJ-1040): 1205
X Coord: 518726
Y Coord: 611515
Coord System: NJ STATE PLANE (NAD83) - USFEET
Coord Type: Exact Address Match
Coord Origin: DEP-GIS
State Standard Numeric Code From Spatial Overlay: 1205
Unique Feature Number For Municipality From Spatial Overlay: 3402320230
Eleven Digit Hydrologic Unit Code From Spatial Overlay: 02030105120
Fourteen Digit Hydrologic Unit Code From Spatial Overlay: 02030105120170
Watershed Management Area Number From Spatial Overlay: 09
Watershed Management Area Name From Spatial Overlay: Lower Raritan, South River, and Lawrence
Water Region Code From Spatial Overlay: 2
Water Region Name From Spatial Overlay: Raritan
Sub Watershed Name From Overlay: Raritan R Lwr (Lawrence Bk to Mile Run)
Watershed Name From Spatial Overlay: Raritan R Lower (Lawrence to Millstone)

216
NE
1/2-1
0.984 mi.
5196 ft.

FERRO CORPORATION
54 KELLOGG CT
EDISON TWP, NJ 08017

NJ SHWS S107589316
NJ ISRA N/A

Relative:
Lower
Actual:
96 ft.

SHWS:
Name: FERRO CORPORATION
Address: 54 KELLOGG CT
City,State,Zip: EDISON TWP, NJ
Site ID: 20963
Status: Closed
Home Owner: No
PI Number: G000001716

Detail As Of April 2012:
X Coord Site: Not reported
X Coord PI: Not reported
Y Coord Site: Not reported
Y Coord PI: Not reported

NJ ISRA:
Name: FERRO CORPORATION
Address: 54 KELLOGG CT

Map ID
Direction
Distance
Elevation

MAP FINDINGS

Site

Database(s)

EDR ID Number
EPA ID Number

FERRO CORPORATION (Continued)

S107589316

City,State,Zip: EDISON TWP, NJ 08017
Pi Number: G000001716
Action Number: ISR060001
Title: E20060318 Ferro Corporation
Isra Trg: Finalized Date 9/30/2006
Start Date: 2006-08-24
Case Status: Assigned to Program
Case No: E20060318
Case Name: Ferro Corporation
Trigger Type: Business Sale
Trigger Date: 2006-08-17

Name: FERRO CORPORATION
Address: 54 KELLOGG CT
City,State,Zip: EDISON TWP, NJ 08017
Pi Number: G000001716
Action Number: ISR060001
Title: E20060318 Ferro Corporation
Isra Trg: Finalized Date 9/30/2006
Start Date: 2006-10-26
Case Status: Withdrawn from ECRA/ISRA
Case No: E20060318
Case Name: Ferro Corporation
Trigger Type: Business Sale
Trigger Date: 2006-08-17

Name: FERRO CORPORATION
Address: 54 KELLOGG CT
City,State,Zip: EDISON TWP, NJ 08017
Pi Number: G000001716
Action Number: ISR060001
Title: E20060318 Ferro Corporation
Isra Trg: Finalized Date 9/30/2006
Start Date: 2006-08-24
Case Status: Assigned to Program
Case No: E20060318
Case Name: Ferro Corporation
Trigger Type: Property Sale
Trigger Date: 2006-08-17

Name: FERRO CORPORATION
Address: 54 KELLOGG CT
City,State,Zip: EDISON TWP, NJ 08017
Pi Number: G000001716
Action Number: ISR060001
Title: E20060318 Ferro Corporation
Isra Trg: Finalized Date 9/30/2006
Start Date: 2006-10-26
Case Status: Withdrawn from ECRA/ISRA
Case No: E20060318
Case Name: Ferro Corporation
Trigger Type: Property Sale
Trigger Date: 2006-08-17

Name: FERRO CORPORATION
Address: 54 KELLOGG CT
City,State,Zip: EDISON TWP, NJ 08017

Map ID
Direction
Distance
Elevation

MAP FINDINGS

Site

Database(s)

EDR ID Number
EPA ID Number

FERRO CORPORATION (Continued)

S107589316

Pi Number: G000001716
Action Number: ISR060001
Title: E20060318 Ferro Corporation
Isra Trg: Finalized Date 9/30/2006
Start Date: 2006-08-24
Case Status: Assigned to Program
Case No: E20060318
Case Name: Ferro Corporation
Trigger Type: Sale Of Assets
Trigger Date: 2006-08-17

Name: FERRO CORPORATION
Address: 54 KELLOGG CT
City,State,Zip: EDISON TWP, NJ 08017
Pi Number: G000001716
Action Number: ISR060001
Title: E20060318 Ferro Corporation
Isra Trg: Finalized Date 9/30/2006
Start Date: 2006-10-26
Case Status: Withdrawn from ECRA/ISRA
Case No: E20060318
Case Name: Ferro Corporation
Trigger Type: Sale Of Assets
Trigger Date: 2006-08-17

Name: FERRO CORPORATION
Address: 54 KELLOGG COURT
City,State,Zip: EDISON TWP, NJ 08017
Pi Number: G000001716
Action Number: ISR850002
Title: E85267 Pigment Dispersions Inc
Isra Trg: Finalized Date Not reported
Start Date: 1986-11-03
Case Status: NFA (No Further Action) HISTORIC
Case No: E85267
Case Name: Pigment Dispersions, Incorporated
Trigger Type: Property Sale
Trigger Date: 1985-05-12

Name: FERRO CORPORATION
Address: 54 KELLOGG COURT
City,State,Zip: EDISON TWP, NJ 08017
Pi Number: G000001716
Action Number: ISR910002
Title: E91731 Pdi Colorants & Additiv
Isra Trg: Finalized Date Not reported
Start Date: 1992-04-29
Case Status: NFA (No Further Action) HISTORIC
Case No: E91731
Case Name: Pdi Colorants & Additives Incorporated
Trigger Type: Business Sale
Trigger Date: 1991-12-09

Name: FERRO CORPORATION
Address: 54 KELLOGG COURT
City,State,Zip: EDISON TWP, NJ 08017
Pi Number: G000001716

Map ID
Direction
Distance
Elevation

MAP FINDINGS

Site

Database(s)

EDR ID Number
EPA ID Number

FERRO CORPORATION (Continued)

S107589316

Action Number: ISR910002
Title: E91731 Pdi Colorants & Additiv
Isra Trg: Finalized Date Not reported
Start Date: 1992-04-29
Case Status: NFA (No Further Action) HISTORIC
Case No: E91731
Case Name: Pdi Colorants & Additives Incorporated
Trigger Type: Property Sale
Trigger Date: 1991-12-09

AS217
ESE
1/2-1
0.987 mi.
5212 ft.

PETRO STOP INC DBA DELTA
1955 LINCOLN HWY RT 27
EDISON TWP, NJ
Site 5 of 5 in cluster AS

NJ SHWS S125907601
N/A

Relative:
Higher
Actual:
101 ft.

SHWS:
Name: PETRO STOP INC DBA DELTA
Address: 1955 LINCOLN HWY RT 27
City,State,Zip: EDISON TWP, NJ
Site ID: Not reported
Status: Active
Home Owner: Not reported
PI Number: 020850

Detail As Of April 2012:
X Coord Site: Not reported
X Coord PI: Not reported
Y Coord Site: Not reported
Y Coord PI: Not reported

218
NNE
1/2-1
0.992 mi.
5240 ft.

11 BROTHERHOOD STREET
11 BROTHERHOOD ST
PISCATAWAY TWP, NJ

NJ SHWS S106209648
NJ Release N/A

Relative:
Higher
Actual:
104 ft.

SHWS:
Name: 11 BROTHERHOOD STREET
Address: 11 BROTHERHOOD ST
City,State,Zip: PISCATAWAY TWP, NJ
Site ID: 124700
Status: Closed
Home Owner: Yes
PI Number: 164688

Detail As Of April 2012:
X Coord Site: Not reported
X Coord PI: Not reported
Y Coord Site: Not reported
Y Coord PI: Not reported

NJ Release:
Name: Not reported
Address: 11 BROTHERHOOD ST
City,State,Zip: PISCATAWAY TWP, NJ
Facility Type: Residential

Map ID
Direction
Distance
Elevation

MAP FINDINGS

Site

Database(s)

EDR ID Number
EPA ID Number

11 BROTHERHOOD STREET (Continued)

S106209648

Facility Phone:	Not reported
Incident Date:	08/27/2002
Incident Time:	Not reported
Trenton Dispatch Log Number:	31876
Case Number:	02-08-27-1349-04
Date Received:	08/27/2002
Nature of Incident:	Not reported
Operator:	Not reported
Incident Type:	Underground Storage Tank
Incident Location:	RESIDENCE
Location:	Not reported
Other Location:	Not reported
Contact Name:	JAMES MANNEY
Caller Name:	Not reported
Caller Title:	Not reported
Caller Address:	Not reported
Caller City,St,Zip:	Not reported
Caller Telephone:	Not reported
Substance(s):	Not reported
Substance Type:	Not reported
Substance Identity:	Not reported
CAS Number:	Not reported
A310 Letter:	Not reported
TCPA Chemical:	Not reported
Hazrds Material:	Not reported
COMU:	Not reported
Ref. Code:	Not reported
Amt Released:	Not reported
Contained:	Not reported
Release Type:	Not reported
Release VE:	Not reported
Injuries:	No
Public Exposure:	No
Facility Evacuation:	No
Police at Scene:	No
Firemen at Scene:	No
Contamination of:	Not reported
Receiving Water:	Not reported
Status at Spill:	Not reported
NJ Spill Date:	Not reported
NJ Spill Time:	Not reported
NJ Spill Name:	Not reported
NJ Spill Title:	Not reported
NJ Spill Phone:	Not reported
Other Date:	Not reported
Other Time:	Not reported
Other Name:	Not reported
Other Title:	Not reported
Other Telephone:	Not reported
Public Evacuation:	No
Assistance Requested:	Not reported
Wind Direction/Speed:	Not reported
Local Municipality Notified:	Not reported
Local Municipality Name:	Not reported
Local Municipality Title:	Not reported
Local Municipality Telephone:	Not reported
Local Municipality Date:	Not reported

Map ID
Direction
Distance
Elevation

MAP FINDINGS

Site

Database(s)

EDR ID Number
EPA ID Number

11 BROTHERHOOD STREET (Continued)

S106209648

Local Municipality Time: Not reported
Incident Description: Not reported
Incident Name: Not reported
Incident Referred To: Not reported
Incident Region: Not reported
Incident Telephone: Not reported
Incident Date: Not reported
Incident time: Not reported
Incident ITM: Not reported
Comments: Not reported
Date A310 Letter Printed: Not reported
Date Local Authority Was Notified: Not reported
Date Updated: Not reported
Date Report Faxed to Local Authority: Not reported
Local Authority Notification Date: Not reported
Rep Receive Date: 08/27/2002
Reporter Type: Other
Reporter Name: REDACTED
Reporter Title: REDACTED
Reporter Org: REDACTED
Reporter Address: Not reported
Reporter City,St,Zip: Not reported
Reporter County: Not reported
Incident Status: Terminated
Incident Category Source: Other
Incident Source Name: JAMES MANNEY
Incident Source Address: 73 WEST GREENBUSH RD
Incident Source Address 2: Not reported
Incident Source City,St,Zip: Tuckerton Boro, NJ 08087
Incident Source County: Ocean
DEP Requested: No
Confidential: Not reported
Notify Type: Not reported
Road Closed: No
Direction: Not reported
Responsible Party: Not reported
Responsible Party Name: Not reported
Responsible Party Contact: Not reported
Responsible Party Title: Not reported
Responsible Party Phone: Not reported
Responsible Party Street: Not reported
Responsible Party County: Not reported
Responsible Party City,St,Zip: Not reported
Memo. Of Understanding: Not reported
Drill/trng Exercise: Not reported
Hazardous: Not reported

219
SSE
1/2-1
0.993 mi.
5241 ft.

1659 ROUTE 27
1659 LINCOLN HWY
EDISON TWP, NJ

NJ SHWS S116226402
N/A

Relative:
Higher
Actual:
102 ft.

SHWS:
Name: 1659 ROUTE 27
Address: 1659 LINCOLN HWY
City,State,Zip: EDISON TWP, NJ
Site ID: 26644

Map ID
Direction
Distance
Elevation

MAP FINDINGS

Site

Database(s)

EDR ID Number
EPA ID Number

1659 ROUTE 27 (Continued)

S116226402

Status: Closed
Home Owner: No
PI Number: 624573

Detail As Of April 2012:

X Coord Site: Not reported
X Coord PI: Not reported
Y Coord Site: Not reported
Y Coord PI: Not reported

AU220
NNW
1/2-1
0.994 mi.
5247 ft.

PSEG - 21 THAMES ROAD
21 THAMES ROAD
PISCATAWAY TWP, NJ

NJ SHWS S125907924
N/A

Site 1 of 2 in cluster AU

Relative:
Lower
Actual:
85 ft.

SHWS:
Name: PSEG - 21 THAMES ROAD
Address: 21 THAMES ROAD
City,State,Zip: PISCATAWAY TWP, NJ
Site ID: Not reported
Status: Active
Home Owner: Not reported
PI Number: 810753

Detail As Of April 2012:

X Coord Site: Not reported
X Coord PI: Not reported
Y Coord Site: Not reported
Y Coord PI: Not reported

AU221
NNW
1/2-1
0.994 mi.
5247 ft.

PSEG @ 21 THAMES ROAD
21 THAMES RD
PISCATAWAY, NJ 08854

NJ SHWS S124507597
NJ NJEMS N/A
NJ SPILLS

Site 2 of 2 in cluster AU

Relative:
Lower
Actual:
85 ft.

SHWS:
Name: PSEG - 21 THAMES ROAD
Address: 21 THAMES RD
City,State,Zip: PISCATAWAY TWP, NJ
Site ID: 632888
Status: Active
Home Owner: No
PI Number: 810753

Detail As Of April 2012:

X Coord Site: Not reported
X Coord PI: Not reported
Y Coord Site: Not reported
Y Coord PI: Not reported

NJEMS:

Name: PSEG @ 21 THAMES ROAD
Address: 21 THAMES RD
City,State,Zip: PISCATAWAY, NJ 08854
Site Id: 632888

Map ID
Direction
Distance
Elevation

MAP FINDINGS

Site

Database(s)

EDR ID Number
EPA ID Number

PSEG @ 21 THAMES ROAD (Continued)

S124507597

Municipality:	PISCATAWAY TWP
Municipality Name From Spatial Overlay:	PISCATAWAY TWP
GNIS Civil Code For Municipality:	882167
Municipal Code (NJ-1040):	1217
X Coord:	511861.82000000001
Y Coord:	621804.31000000006
Coord System:	NJ STATE PLANE (NAD83) - USFEET
Coord Type:	Other/Unknown
Coord Orign:	Submittal Document
State Standard Numeric Code From Spatial Overlay:	1217
Unique Feature Number For Municipality From Spatial Overlay:	3402359010
Eleven Digit Hydrologic Unit Code From Spatial Overlay):	02030105120
Fourteen Digit Hydrologic Unit Code From Spatial Overlay:	02030105120110
Watershed Management Area Number From Spatial Overlay:	09
Watershed Management Area Name From Spatial Overlay:	Lower Raritan, South River, and Lawrence
Water Region Code From Spatial Overlay:	2
Water Region Name From Spatial Overlay:	Raritan
Sub Watershed Name From Overlay:	Ambrose Brook (above/incl Lake Nelson)
Watershed Name From Spatial Overlay:	Raritan R Lower (Lawrence to Millstone)

NJ SPILL:

Name:	Not reported
Address:	21 THAMES RD
City,State,Zip:	PISCATAWAY TWP, NJ 08854
Trenton Dispatch Log Number:	709825
Case Number:	19-04-08-0922-15
Notify Type:	Not reported
Date Received:	04/08/2019
Location:	Not reported
Other Location:	Not reported
Incident Date:	04/05/2019
Incident Time:	Not reported
A310 Letter:	Not reported
Ref. Code:	Not reported
COMU:	Not reported
CAS Number:	Not reported
Hazardous:	Not reported
Incident Location:	IN THE AREA OF
Facility Type:	Residential
Facility Phone:	Not reported
Substance(s):	Not reported
Substance Type:	Not reported
Substance Identity:	Not reported
TCPA Chemical:	Not reported
Hazrds Material:	Not reported
Amnt Released:	Not reported
Release VE:	Not reported
Contained:	Not reported
Release Type:	Not reported
Incident Desc:	Not reported
Status at Spill:	Not reported
NJ Spill Date:	Not reported
NJ Spill Time:	Not reported
NJ Spill Name:	Not reported
NJ Spill Title:	Not reported
NJ Spill Phone:	Not reported
Other Date:	Not reported

Map ID
Direction
Distance
Elevation

MAP FINDINGS

Site

Database(s)

EDR ID Number
EPA ID Number

PSEG @ 21 THAMES ROAD (Continued)

S124507597

Other Time:	Not reported
Other Name:	Not reported
Other Title:	Not reported
Other Phone:	Not reported
Injuries:	No
Public Exposure:	No
Road Closed:	Not reported
Facility Evacuation:	No
Receiving Water:	Not reported
Public Evacuation:	No
Police at Scene:	No
Firemen at Scene:	No
Contamination of:	Not reported
Nature of Incident:	Not reported
Wind Direction/Speed:	Not reported
Assistance Requested:	Not reported
Memo. Of Understanding:	Not reported
Drill/trng Exercise:	Not reported
Operator:	Not reported
Contact Name:	MARK ROESSNER
Caller Name:	Not reported
Caller Title:	Not reported
Caller Address:	Not reported
Caller City,St,Zip:	Not reported
Caller Phone:	Not reported
Responsible Party:	Not reported
Responsible Party Name:	Not reported
Responsible Party Contact:	Not reported
Responsible Party Title:	Not reported
Responsible Party Telephone:	Not reported
Responsible Party Street:	Not reported
Responsible Party Municipality:	Not reported
Responsible Party State:	Not reported
Responsible Party Zip:	Not reported
Responsible City,St,Zip:	Not reported
Responsible Party County:	Not reported
Local Municipality:	Not reported
Local Municipality Name:	Not reported
Local Municipality Title:	Not reported
Local Municipality Phone:	Not reported
Local Municipality Date:	Not reported
Local Municipality Time:	Not reported
Incident Name:	Not reported
Incident Referred To:	Not reported
Incident Region:	Not reported
Incident Phone:	Not reported
Incident Date:	Not reported
Comments:	Not reported
Date A310 Letter Printed:	Not reported
Date Local Authority Was Notified:	Not reported
Date Update:	Not reported
Date Report Faxed to Local Authority:	Not reported
Local Authority Notification Date:	Not reported
Reporter Name:	REDACTED
Reporter Type:	Facility Rep.
Rep Received Date:	04/08/2019
Reporter Title:	REDACTED

Map ID
 Direction
 Distance
 Elevation

MAP FINDINGS

Site

Database(s)

EDR ID Number
 EPA ID Number

PSEG @ 21 THAMES ROAD (Continued)

S124507597

Reporter Orgzn: REDATED
 Reporter Address: Not reported
 Reporter City,St,Zip: Not reported
 Reporter County: Not reported
 Incident Type: Spill
 Incident Status: Terminated
 Incident Source Category: Other
 Incident Source Name: PSE&G
 Incident Source Address: 472 WESTON CANAL RD
 Incident Source Address 2: Not reported
 Incident Source City,St,Zip: Franklin Twp, NJ 08873
 Incident Source County: Somerset
 DEP Requested: No
 Confidential: Not reported

**222
 SE
 1/2-1
 0.998 mi.
 5269 ft.**

**67 OVINGTON AVENUE
 67 OVINGTON AVE
 EDISON TWP, NJ 08817**

**NJ SHWS S112173034
 NJ NJEMS N/A
 NJ Release**

**Relative:
 Higher**

SHWS:
 Name: 67 OVINGTON AVENUE
 Address: 67 OVINGTON AVE
 City,State,Zip: EDISON TWP, NJ
 Site ID: 470861
 Status: Closed
 Home Owner: Yes
 PI Number: 594348

**Actual:
 117 ft.**

Detail As Of April 2012:
 X Coord Site: Not reported
 X Coord PI: Not reported
 Y Coord Site: Not reported
 Y Coord PI: Not reported

NJEMS:

Name: 67 OVINGTON AVENUE
 Address: 67 OVINGTON AVE
 City,State,Zip: EDISON TWP, NJ 08817
 Site Id: 470861
 Municipality: EDISON TWP
 Municipality Name From Spatial Overlay: EDISON TWP
 GNIS Civil Code For Municipality: 882166
 Municipal Code (NJ-1040): 1205
 X Coord: 519030
 Y Coord: 611621
 Coord System: NJ STATE PLANE (NAD83) - USFEET
 Coord Type: Exact Address Match
 Coord Orign: DEP-GIS
 State Standard Numeric Code From Spatial Overlay: 1205
 Unique Feature Number From Spatial Overlay: 3402320230
 Eleven Digit Hydrologic Unit Code From Spatial Overlay: 02030105120
 Fourteen Digit Hydrologic Unit Code From Spatial Overlay: 02030105120170
 Watershed Management Area Number From Spatial Overlay: 09
 Watershed Management Area Name From Spatial Overlay: Lower Raritan, South River, and Lawrence
 Water Region Code From Spatial Overlay: 2
 Water Region Name From Spatial Overlay: Raritan

Map ID
Direction
Distance
Elevation

MAP FINDINGS

Site

Database(s)

EDR ID Number
EPA ID Number

67 OVINGTON AVENUE (Continued)

S112173034

Sub Watershed Name From Overlay: Raritan R Lwr (Lawrence Bk to Mile Run)
Watershed Name From Spatial Overlay: Raritan R Lower (Lawrence to Millstone)

NJ Release:

Name: Not reported
Address: 67 OVINGTON AVE
City,State,Zip: EDISON TWP, NJ 08820
Facility Type: Residential
Facility Phone: Not reported
Incident Date: 07/27/2012
Incident Time: Not reported
Trenton Dispatch Log Number: 433661
Case Number: 12-07-27-1242-34
Date Received: 07/27/2012
Nature of Incident: Not reported
Operator: Not reported
Incident Type: Underground Storage Tank
Incident Location: RESID
Location: Not reported
Other Location: Not reported
Contact Name: Not reported
Caller Name: Not reported
Caller Title: Not reported
Caller Address: Not reported
Caller City,St,Zip: Not reported
Caller Telephone: Not reported
Substance(s): Not reported
Substance Type: Not reported
Substance Identity: Not reported
CAS Number: Not reported
A310 Letter: Not reported
TCPA Chemical: Not reported
Hazrds Material: Not reported
COMU: Not reported
Ref. Code: Not reported
Amt Released: Not reported
Contained: Not reported
Release Type: Not reported
Release VE: Not reported
Injuries: No
Public Exposure: No
Facility Evacuation: No
Police at Scene: No
Firemen at Scene: No
Contamination of: Not reported
Receiving Water: Not reported
Status at Spill: Not reported
NJ Spill Date: Not reported
NJ Spill Time: Not reported
NJ Spill Name: Not reported
NJ Spill Title: Not reported
NJ Spill Phone: Not reported
Other Date: Not reported
Other Time: Not reported
Other Name: Not reported
Other Title: Not reported
Other Telephone: Not reported

Map ID
Direction
Distance
Elevation

MAP FINDINGS

Site

Database(s)

EDR ID Number
EPA ID Number

67 OVINGTON AVENUE (Continued)

S112173034

Public Evacuation:	No
Assistance Requested:	Not reported
Wind Direction/Speed:	Not reported
Local Municipality Notified:	Not reported
Local Municipality Name:	Not reported
Local Municipality Title:	Not reported
Local Municipality Telephone:	Not reported
Local Municipality Date:	Not reported
Local Municipality Time:	Not reported
Incident Description:	Not reported
Incident Name:	Not reported
Incident Referred To:	Not reported
Incident Region:	Not reported
Incident Telephone:	Not reported
Incident Date:	Not reported
Incident time:	Not reported
Incident ITM:	Not reported
Comments:	Not reported
Date A310 Letter Printed:	Not reported
Date Local Authority Was Notified:	Not reported
Date Updated:	Not reported
Date Report Faxed to Local Authority:	Not reported
Local Authority Notification Date:	Not reported
Rep Receive Date:	07/27/2012
Reporter Type:	Other
Reporter Name:	REDACTED
Reporter Title:	REDACTED
Reporter Org:	REDACTED
Reporter Address:	Not reported
Reporter City,St,Zip:	Not reported
Reporter County:	Not reported
Incident Status:	Terminated
Incident Category Source:	Other
Incident Source Name:	HARRIET MARION
Incident Source Address:	67 OVINGTON AVE
Incident Source Address 2:	Not reported
Incident Source City,St,Zip:	Edison Twp, NJ 08820
Incident Source County:	Middlesex
DEP Requested:	No
Confidential:	Not reported
Notify Type:	Not reported
Road Closed:	Not reported
Direction:	Not reported
Responsible Party:	Not reported
Responsible Party Name:	Not reported
Responsible Party Contact:	Not reported
Responsible Party Title:	Not reported
Responsible Party Phone:	Not reported
Responsible Party Street:	Not reported
Responsible Party County:	Not reported
Responsible Party City,St,Zip:	Not reported
Memo. Of Understanding:	Not reported
Drill/trng Exercise:	Not reported
Hazardous:	Not reported

Count: 16 records.

ORPHAN SUMMARY

City	EDR ID	Site Name	Site Address	Zip	Database(s)
EDISON	S112108105	AREA OF	PARK & PLAINFIELD AVES		NJ Release
EDISON	S107132049	AT INTERSECTION SLEEPYHOLLOW &	PLAINFIELD RD		NJ Release
EDISON	S107129084	RIVENDELL CONSTRUCTION SITE	PLAINFIELD AVE		NJ Release
EDISON	S107122281	AREA OF REMINGTON CT AND	PLAINFIELD AV		NJ Release
EDISON	1003864423	CAMP KILMER	PLAINFIELD AVENUE	08817	SEMS-ARCHIVE
EDISON	S112120040	AREA OF	PLAINFIELD/WOODBRIDGE AVE		NJ Release
EDISON TWP	S111007326		RT 27 / PLAINFIELD AV	08817	NJ Release
EDISON TWP	S124511523		BRUNSWICK AVE AND PLAINFIELD A	08817	NJ Release
EDISON TWP	S113661633		PLAINFIELD AVE & BRUNSWICK AVE	08817	NJ Release
EDISON TWP	S124511491		PLAINFIELD AVE / BRUNSWICK AVE	08817	NJ Release
EDISON TWP	S112111213		PLAINFIELD AVE/ PENN AVE	08817	NJ Release
EDISON TWP	S112110456		PLAINFIELD AVE	08817	NJ Release
MONROE TWP	S123397209	MONROE SPEED WASH	128 POPLAR ST	08904	NJ SHWS, NJ NJEMS
NEW BRUNSWICK	S106577103	205 JOYCE KILMER AVENUE	205 JOYNCE KILMER AVE	08817	NJ VCP
PISCATAWAY	S112108007	AREA OF	AMES ST/PLAINFIELD RD		NJ Release
WOODBIDGE	S105007114	US POST OFFICE FORDS BRANCH	450 NEW BRUNSWICK	08899	NJ VCP

GOVERNMENT RECORDS SEARCHED / DATA CURRENCY TRACKING

To maintain currency of the following federal and state databases, EDR contacts the appropriate governmental agency on a monthly or quarterly basis, as required.

Number of Days to Update: Provides confirmation that EDR is reporting records that have been updated within 90 days from the date the government agency made the information available to the public.

STANDARD ENVIRONMENTAL RECORDS

Federal NPL site list

NPL: National Priority List

National Priorities List (Superfund). The NPL is a subset of CERCLIS and identifies over 1,200 sites for priority cleanup under the Superfund Program. NPL sites may encompass relatively large areas. As such, EDR provides polygon coverage for over 1,000 NPL site boundaries produced by EPA's Environmental Photographic Interpretation Center (EPIC) and regional EPA offices.

Date of Government Version: 01/30/2020	Source: EPA
Date Data Arrived at EDR: 02/05/2020	Telephone: N/A
Date Made Active in Reports: 02/14/2020	Last EDR Contact: 05/06/2020
Number of Days to Update: 9	Next Scheduled EDR Contact: 07/13/2020
	Data Release Frequency: Quarterly

NPL Site Boundaries

Sources:

EPA's Environmental Photographic Interpretation Center (EPIC)
Telephone: 202-564-7333

EPA Region 1
Telephone 617-918-1143

EPA Region 6
Telephone: 214-655-6659

EPA Region 3
Telephone 215-814-5418

EPA Region 7
Telephone: 913-551-7247

EPA Region 4
Telephone 404-562-8033

EPA Region 8
Telephone: 303-312-6774

EPA Region 5
Telephone 312-886-6686

EPA Region 9
Telephone: 415-947-4246

EPA Region 10
Telephone 206-553-8665

Proposed NPL: Proposed National Priority List Sites

A site that has been proposed for listing on the National Priorities List through the issuance of a proposed rule in the Federal Register. EPA then accepts public comments on the site, responds to the comments, and places on the NPL those sites that continue to meet the requirements for listing.

Date of Government Version: 01/30/2020	Source: EPA
Date Data Arrived at EDR: 02/05/2020	Telephone: N/A
Date Made Active in Reports: 02/14/2020	Last EDR Contact: 05/06/2020
Number of Days to Update: 9	Next Scheduled EDR Contact: 07/13/2020
	Data Release Frequency: Quarterly

NPL LIENS: Federal Superfund Liens

Federal Superfund Liens. Under the authority granted the USEPA by CERCLA of 1980, the USEPA has the authority to file liens against real property in order to recover remedial action expenditures or when the property owner received notification of potential liability. USEPA compiles a listing of filed notices of Superfund Liens.

GOVERNMENT RECORDS SEARCHED / DATA CURRENCY TRACKING

Date of Government Version: 10/15/1991
Date Data Arrived at EDR: 02/02/1994
Date Made Active in Reports: 03/30/1994
Number of Days to Update: 56

Source: EPA
Telephone: 202-564-4267
Last EDR Contact: 08/15/2011
Next Scheduled EDR Contact: 11/28/2011
Data Release Frequency: No Update Planned

Federal Delisted NPL site list

Delisted NPL: National Priority List Deletions

The National Oil and Hazardous Substances Pollution Contingency Plan (NCP) establishes the criteria that the EPA uses to delete sites from the NPL. In accordance with 40 CFR 300.425.(e), sites may be deleted from the NPL where no further response is appropriate.

Date of Government Version: 01/30/2020
Date Data Arrived at EDR: 02/05/2020
Date Made Active in Reports: 02/14/2020
Number of Days to Update: 9

Source: EPA
Telephone: N/A
Last EDR Contact: 05/06/2020
Next Scheduled EDR Contact: 07/13/2020
Data Release Frequency: Quarterly

Federal CERCLIS list

FEDERAL FACILITY: Federal Facility Site Information listing

A listing of National Priority List (NPL) and Base Realignment and Closure (BRAC) sites found in the Comprehensive Environmental Response, Compensation and Liability Information System (CERCLIS) Database where EPA Federal Facilities Restoration and Reuse Office is involved in cleanup activities.

Date of Government Version: 04/03/2019
Date Data Arrived at EDR: 04/05/2019
Date Made Active in Reports: 05/14/2019
Number of Days to Update: 39

Source: Environmental Protection Agency
Telephone: 703-603-8704
Last EDR Contact: 04/03/2020
Next Scheduled EDR Contact: 07/13/2020
Data Release Frequency: Varies

SEMS: Superfund Enterprise Management System

SEMS (Superfund Enterprise Management System) tracks hazardous waste sites, potentially hazardous waste sites, and remedial activities performed in support of EPA's Superfund Program across the United States. The list was formerly known as CERCLIS, renamed to SEMS by the EPA in 2015. The list contains data on potentially hazardous waste sites that have been reported to the USEPA by states, municipalities, private companies and private persons, pursuant to Section 103 of the Comprehensive Environmental Response, Compensation, and Liability Act (CERCLA). This dataset also contains sites which are either proposed to or on the National Priorities List (NPL) and the sites which are in the screening and assessment phase for possible inclusion on the NPL.

Date of Government Version: 01/30/2020
Date Data Arrived at EDR: 02/05/2020
Date Made Active in Reports: 02/14/2020
Number of Days to Update: 9

Source: EPA
Telephone: 800-424-9346
Last EDR Contact: 05/06/2020
Next Scheduled EDR Contact: 07/27/2020
Data Release Frequency: Quarterly

Federal CERCLIS NFRAP site list

SEMS-ARCHIVE: Superfund Enterprise Management System Archive

GOVERNMENT RECORDS SEARCHED / DATA CURRENCY TRACKING

SEMS-ARCHIVE (Superfund Enterprise Management System Archive) tracks sites that have no further interest under the Federal Superfund Program based on available information. The list was formerly known as the CERCLIS-NFRAP, renamed to SEMS ARCHIVE by the EPA in 2015. EPA may perform a minimal level of assessment work at a site while it is archived if site conditions change and/or new information becomes available. Archived sites have been removed and archived from the inventory of SEMS sites. Archived status indicates that, to the best of EPA's knowledge, assessment at a site has been completed and that EPA has determined no further steps will be taken to list the site on the National Priorities List (NPL), unless information indicates this decision was not appropriate or other considerations require a recommendation for listing at a later time. The decision does not necessarily mean that there is no hazard associated with a given site; it only means that, based upon available information, the location is not judged to be potential NPL site.

Date of Government Version: 01/30/2020	Source: EPA
Date Data Arrived at EDR: 02/05/2020	Telephone: 800-424-9346
Date Made Active in Reports: 02/14/2020	Last EDR Contact: 05/06/2020
Number of Days to Update: 9	Next Scheduled EDR Contact: 07/27/2020
	Data Release Frequency: Quarterly

Federal RCRA CORRACTS facilities list

CORRACTS: Corrective Action Report

CORRACTS identifies hazardous waste handlers with RCRA corrective action activity.

Date of Government Version: 12/16/2019	Source: EPA
Date Data Arrived at EDR: 12/16/2019	Telephone: 800-424-9346
Date Made Active in Reports: 12/20/2019	Last EDR Contact: 03/25/2020
Number of Days to Update: 4	Next Scheduled EDR Contact: 07/06/2020
	Data Release Frequency: Quarterly

Federal RCRA non-CORRACTS TSD facilities list

RCRA-TSDF: RCRA - Treatment, Storage and Disposal

RCRAInfo is EPA's comprehensive information system, providing access to data supporting the Resource Conservation and Recovery Act (RCRA) of 1976 and the Hazardous and Solid Waste Amendments (HSWA) of 1984. The database includes selective information on sites which generate, transport, store, treat and/or dispose of hazardous waste as defined by the Resource Conservation and Recovery Act (RCRA). Transporters are individuals or entities that move hazardous waste from the generator offsite to a facility that can recycle, treat, store, or dispose of the waste. TSDFs treat, store, or dispose of the waste.

Date of Government Version: 12/16/2019	Source: Environmental Protection Agency
Date Data Arrived at EDR: 12/16/2019	Telephone: (212) 637-3660
Date Made Active in Reports: 12/20/2019	Last EDR Contact: 03/25/2020
Number of Days to Update: 4	Next Scheduled EDR Contact: 07/06/2020
	Data Release Frequency: Quarterly

Federal RCRA generators list

RCRA-LQG: RCRA - Large Quantity Generators

RCRAInfo is EPA's comprehensive information system, providing access to data supporting the Resource Conservation and Recovery Act (RCRA) of 1976 and the Hazardous and Solid Waste Amendments (HSWA) of 1984. The database includes selective information on sites which generate, transport, store, treat and/or dispose of hazardous waste as defined by the Resource Conservation and Recovery Act (RCRA). Large quantity generators (LQGs) generate over 1,000 kilograms (kg) of hazardous waste, or over 1 kg of acutely hazardous waste per month.

Date of Government Version: 12/16/2019	Source: Environmental Protection Agency
Date Data Arrived at EDR: 12/16/2019	Telephone: (212) 637-3660
Date Made Active in Reports: 12/20/2019	Last EDR Contact: 03/25/2020
Number of Days to Update: 4	Next Scheduled EDR Contact: 07/06/2020
	Data Release Frequency: Quarterly

GOVERNMENT RECORDS SEARCHED / DATA CURRENCY TRACKING

RCRA-SQG: RCRA - Small Quantity Generators

RCRAInfo is EPA's comprehensive information system, providing access to data supporting the Resource Conservation and Recovery Act (RCRA) of 1976 and the Hazardous and Solid Waste Amendments (HSWA) of 1984. The database includes selective information on sites which generate, transport, store, treat and/or dispose of hazardous waste as defined by the Resource Conservation and Recovery Act (RCRA). Small quantity generators (SQGs) generate between 100 kg and 1,000 kg of hazardous waste per month.

Date of Government Version: 12/16/2019	Source: Environmental Protection Agency
Date Data Arrived at EDR: 12/16/2019	Telephone: (212) 637-3660
Date Made Active in Reports: 12/20/2019	Last EDR Contact: 03/25/2020
Number of Days to Update: 4	Next Scheduled EDR Contact: 07/06/2020
	Data Release Frequency: Quarterly

RCRA-VSQG: RCRA - Very Small Quantity Generators (Formerly Conditionally Exempt Small Quantity Generators)

RCRAInfo is EPA's comprehensive information system, providing access to data supporting the Resource Conservation and Recovery Act (RCRA) of 1976 and the Hazardous and Solid Waste Amendments (HSWA) of 1984. The database includes selective information on sites which generate, transport, store, treat and/or dispose of hazardous waste as defined by the Resource Conservation and Recovery Act (RCRA). Very small quantity generators (VSQGs) generate less than 100 kg of hazardous waste, or less than 1 kg of acutely hazardous waste per month.

Date of Government Version: 12/16/2019	Source: Environmental Protection Agency
Date Data Arrived at EDR: 12/16/2019	Telephone: (212) 637-3660
Date Made Active in Reports: 12/20/2019	Last EDR Contact: 03/25/2020
Number of Days to Update: 4	Next Scheduled EDR Contact: 07/06/2020
	Data Release Frequency: Quarterly

Federal institutional controls / engineering controls registries

LUCIS: Land Use Control Information System

LUCIS contains records of land use control information pertaining to the former Navy Base Realignment and Closure properties.

Date of Government Version: 11/04/2019	Source: Department of the Navy
Date Data Arrived at EDR: 11/13/2019	Telephone: 843-820-7326
Date Made Active in Reports: 01/28/2020	Last EDR Contact: 02/10/2020
Number of Days to Update: 76	Next Scheduled EDR Contact: 05/25/2020
	Data Release Frequency: Varies

US ENG CONTROLS: Engineering Controls Sites List

A listing of sites with engineering controls in place. Engineering controls include various forms of caps, building foundations, liners, and treatment methods to create pathway elimination for regulated substances to enter environmental media or effect human health.

Date of Government Version: 11/22/2019	Source: Environmental Protection Agency
Date Data Arrived at EDR: 11/22/2019	Telephone: 703-603-0695
Date Made Active in Reports: 01/28/2020	Last EDR Contact: 02/20/2020
Number of Days to Update: 67	Next Scheduled EDR Contact: 06/08/2020
	Data Release Frequency: Varies

US INST CONTROLS: Institutional Controls Sites List

A listing of sites with institutional controls in place. Institutional controls include administrative measures, such as groundwater use restrictions, construction restrictions, property use restrictions, and post remediation care requirements intended to prevent exposure to contaminants remaining on site. Deed restrictions are generally required as part of the institutional controls.

Date of Government Version: 11/22/2019	Source: Environmental Protection Agency
Date Data Arrived at EDR: 11/22/2019	Telephone: 703-603-0695
Date Made Active in Reports: 01/28/2020	Last EDR Contact: 02/20/2020
Number of Days to Update: 67	Next Scheduled EDR Contact: 06/08/2020
	Data Release Frequency: Varies

GOVERNMENT RECORDS SEARCHED / DATA CURRENCY TRACKING

Federal ERNS list

ERNS: Emergency Response Notification System

Emergency Response Notification System. ERNS records and stores information on reported releases of oil and hazardous substances.

Date of Government Version: 12/16/2019
Date Data Arrived at EDR: 12/19/2019
Date Made Active in Reports: 03/06/2020
Number of Days to Update: 78

Source: National Response Center, United States Coast Guard
Telephone: 202-267-2180
Last EDR Contact: 03/24/2020
Next Scheduled EDR Contact: 07/06/2020
Data Release Frequency: Quarterly

State- and tribal - equivalent CERCLIS

SHWS: Known Contaminated Sites in New Jersey

The Known Contaminated Sites in New Jersey includes sites under the purview of the Site Remediation Program which have contamination present at levels greater than the applicable cleanup criteria for soil and/or groundwater standards. The sites appearing in Known Contaminated Sites in New Jersey are classified as either active, where the site is assigned to a specific remedial program area, or pending, where the site is awaiting assignment to a specific remedial program area. Sites where no further action (NFA) designation has been given are not included in this report unless there are other areas of identified contamination which have not been remediated. This report includes sites being remediated under all of the various regulatory programs administered by the Site Remediation Program such as: Federal Superfund Program, Federal Resource Conservation and Recovery Act (RCRA), New Jersey's Industrial Site Recovery Act (ISRA), New Jersey's Underground Storage of Hazardous Substances Act, New Jersey's Spill Compensation and Control Act, New Jersey's Solid Waste Management Act, New Jersey's Water Pollution Control Act.

Date of Government Version: 02/12/2020
Date Data Arrived at EDR: 02/12/2020
Date Made Active in Reports: 04/23/2020
Number of Days to Update: 71

Source: New Jersey Department of Environmental Protection
Telephone: 609-292-8761
Last EDR Contact: 02/04/2020
Next Scheduled EDR Contact: 06/01/2020
Data Release Frequency: Varies

HWS RE-EVAL: Site Re-Evaluation Report

The locations were removed from the Known Contaminated Sites list for a variety of reasons. Some of the sites were taken off the list because they were inactive, some were not assigned a case worker and some were no longer contaminated. Inspectors from the DEP are now undertaking a full re-evaluation of each of the locations statewide. That includes visual and environmental tests to see whether contamination still exists.

Date of Government Version: 09/20/2007
Date Data Arrived at EDR: 10/12/2007
Date Made Active in Reports: 12/03/2007
Number of Days to Update: 52

Source: Department of Environmental Protection
Telephone: 609-984-3081
Last EDR Contact: 02/18/2020
Next Scheduled EDR Contact: 06/01/2020
Data Release Frequency: No Update Planned

HIST HWS: Known Contaminated Sites Listing

The Known Contaminated Sites in New Jersey report is a municipal listing of sites where contamination of soil and/or ground water is confirmed at levels greater than the applicable cleanup criteria or standards. Remedial activities are underway or required at the sites with an on-site source(s) of contamination and at locations where the source(s) of contamination is unknown. Sites with completed remedial work that require engineering and/or institutional controls have reporting measures in place to ensure the effectiveness of past actions, and some include maintenance and/or monitoring

Date of Government Version: 05/09/2008
Date Data Arrived at EDR: 11/14/2008
Date Made Active in Reports: 11/26/2008
Number of Days to Update: 12

Source: Department of Environmental Protection
Telephone: 209-292-2943
Last EDR Contact: 03/16/2009
Next Scheduled EDR Contact: 06/15/2009
Data Release Frequency: No Update Planned

State and tribal landfill and/or solid waste disposal site lists

GOVERNMENT RECORDS SEARCHED / DATA CURRENCY TRACKING

SWF/LF: Solid Waste Facility Directory

Solid Waste Facilities/Landfill Sites. SWF/LF type records typically contain an inventory of solid waste disposal facilities or landfills in a particular state. Depending on the state, these may be active or inactive facilities or open dumps that failed to meet RCRA Subtitle D Section 4004 criteria for solid waste landfills or disposal sites.

Date of Government Version: 11/01/2019	Source: Department of Environmental Protection
Date Data Arrived at EDR: 11/22/2019	Telephone: 609-984-6741
Date Made Active in Reports: 01/21/2020	Last EDR Contact: 04/30/2020
Number of Days to Update: 60	Next Scheduled EDR Contact: 08/10/2020
	Data Release Frequency: Annually

State and tribal leaking storage tank lists

LUST: UST Active Remediation Sites Listing

A listing of regulated Underground Storage Tanks that have a cleanup underway.

Date of Government Version: 02/18/2020	Source: New Jersey Department of Environmental Protection
Date Data Arrived at EDR: 02/19/2020	Telephone: 609-292-8761
Date Made Active in Reports: 04/27/2020	Last EDR Contact: 02/19/2020
Number of Days to Update: 68	Next Scheduled EDR Contact: 06/01/2020
	Data Release Frequency: Varies

INDIAN LUST R10: Leaking Underground Storage Tanks on Indian Land

LUSTs on Indian land in Alaska, Idaho, Oregon and Washington.

Date of Government Version: 10/11/2019	Source: EPA Region 10
Date Data Arrived at EDR: 12/04/2019	Telephone: 206-553-2857
Date Made Active in Reports: 02/10/2020	Last EDR Contact: 04/23/2020
Number of Days to Update: 68	Next Scheduled EDR Contact: 08/02/2020
	Data Release Frequency: Varies

INDIAN LUST R4: Leaking Underground Storage Tanks on Indian Land

LUSTs on Indian land in Florida, Mississippi and North Carolina.

Date of Government Version: 10/10/2019	Source: EPA Region 4
Date Data Arrived at EDR: 12/05/2019	Telephone: 404-562-8677
Date Made Active in Reports: 02/10/2020	Last EDR Contact: 04/24/2020
Number of Days to Update: 67	Next Scheduled EDR Contact: 08/03/2020
	Data Release Frequency: Varies

INDIAN LUST R9: Leaking Underground Storage Tanks on Indian Land

LUSTs on Indian land in Arizona, California, New Mexico and Nevada

Date of Government Version: 10/04/2019	Source: Environmental Protection Agency
Date Data Arrived at EDR: 12/04/2019	Telephone: 415-972-3372
Date Made Active in Reports: 02/27/2020	Last EDR Contact: 04/24/2020
Number of Days to Update: 85	Next Scheduled EDR Contact: 08/03/2020
	Data Release Frequency: Varies

INDIAN LUST R6: Leaking Underground Storage Tanks on Indian Land

LUSTs on Indian land in New Mexico and Oklahoma.

Date of Government Version: 10/02/2019	Source: EPA Region 6
Date Data Arrived at EDR: 12/04/2019	Telephone: 214-665-6597
Date Made Active in Reports: 02/10/2020	Last EDR Contact: 04/24/2020
Number of Days to Update: 68	Next Scheduled EDR Contact: 08/03/2020
	Data Release Frequency: Varies

GOVERNMENT RECORDS SEARCHED / DATA CURRENCY TRACKING

INDIAN LUST R1: Leaking Underground Storage Tanks on Indian Land

A listing of leaking underground storage tank locations on Indian Land.

Date of Government Version: 10/01/2019	Source: EPA Region 1
Date Data Arrived at EDR: 12/04/2019	Telephone: 617-918-1313
Date Made Active in Reports: 02/10/2020	Last EDR Contact: 04/24/2020
Number of Days to Update: 68	Next Scheduled EDR Contact: 08/03/2020
	Data Release Frequency: Varies

INDIAN LUST R5: Leaking Underground Storage Tanks on Indian Land

Leaking underground storage tanks located on Indian Land in Michigan, Minnesota and Wisconsin.

Date of Government Version: 10/01/2019	Source: EPA, Region 5
Date Data Arrived at EDR: 12/04/2019	Telephone: 312-886-7439
Date Made Active in Reports: 02/10/2020	Last EDR Contact: 04/24/2020
Number of Days to Update: 68	Next Scheduled EDR Contact: 08/03/2020
	Data Release Frequency: Varies

INDIAN LUST R7: Leaking Underground Storage Tanks on Indian Land

LUSTs on Indian land in Iowa, Kansas, and Nebraska

Date of Government Version: 10/15/2019	Source: EPA Region 7
Date Data Arrived at EDR: 12/17/2019	Telephone: 913-551-7003
Date Made Active in Reports: 02/10/2020	Last EDR Contact: 04/24/2020
Number of Days to Update: 55	Next Scheduled EDR Contact: 08/03/2020
	Data Release Frequency: Varies

INDIAN LUST R8: Leaking Underground Storage Tanks on Indian Land

LUSTs on Indian land in Colorado, Montana, North Dakota, South Dakota, Utah and Wyoming.

Date of Government Version: 10/03/2019	Source: EPA Region 8
Date Data Arrived at EDR: 12/04/2019	Telephone: 303-312-6271
Date Made Active in Reports: 02/14/2020	Last EDR Contact: 04/24/2020
Number of Days to Update: 72	Next Scheduled EDR Contact: 08/03/2020
	Data Release Frequency: Varies

HIST LUST: Historical Leaking USTs

This listing is no longer updated or maintained by the DEP.

Date of Government Version: 09/17/2002	Source: Department of Environment Protection
Date Data Arrived at EDR: 01/27/2006	Telephone: 609-292-8761
Date Made Active in Reports: 02/08/2006	Last EDR Contact: 12/17/2007
Number of Days to Update: 12	Next Scheduled EDR Contact: 03/17/2008
	Data Release Frequency: No Update Planned

State and tribal registered storage tank lists

FEMA UST: Underground Storage Tank Listing

A listing of all FEMA owned underground storage tanks.

Date of Government Version: 08/27/2019	Source: FEMA
Date Data Arrived at EDR: 08/28/2019	Telephone: 202-646-5797
Date Made Active in Reports: 11/11/2019	Last EDR Contact: 03/19/2020
Number of Days to Update: 75	Next Scheduled EDR Contact: 07/20/2020
	Data Release Frequency: Varies

UST: Underground Storage Tank Data

Registered Underground Storage Tanks. UST's are regulated under Subtitle I of the Resource Conservation and Recovery Act (RCRA) and must be registered with the state department responsible for administering the UST program. Available information varies by state program.

GOVERNMENT RECORDS SEARCHED / DATA CURRENCY TRACKING

Date of Government Version: 11/20/2019
Date Data Arrived at EDR: 01/10/2020
Date Made Active in Reports: 03/17/2020
Number of Days to Update: 67

Source: Department of Environmental Protection
Telephone: 609-341-3121
Last EDR Contact: 04/24/2020
Next Scheduled EDR Contact: 08/17/2020
Data Release Frequency: Varies

MAJOR FACILITIES: List of Major Facilities

Major facilities means all facilities, located on one or more contiguous or adjacent properties owned or operated by the same person, having total combined storage capacity of 20,000 gallons or more for hazardous substances other than petroleum or petroleum products, or 200,000 gallons or more for hazardous substances of all kinds.

Date of Government Version: 01/07/2020
Date Data Arrived at EDR: 01/08/2020
Date Made Active in Reports: 03/16/2020
Number of Days to Update: 68

Source: Department of Environmental Protection
Telephone: 609-292-1690
Last EDR Contact: 04/08/2020
Next Scheduled EDR Contact: 07/20/2020
Data Release Frequency: Varies

INDIAN UST R10: Underground Storage Tanks on Indian Land

The Indian Underground Storage Tank (UST) database provides information about underground storage tanks on Indian land in EPA Region 10 (Alaska, Idaho, Oregon, Washington, and Tribal Nations).

Date of Government Version: 10/11/2019
Date Data Arrived at EDR: 12/04/2019
Date Made Active in Reports: 02/10/2020
Number of Days to Update: 68

Source: EPA Region 10
Telephone: 206-553-2857
Last EDR Contact: 04/24/2020
Next Scheduled EDR Contact: 08/03/2020
Data Release Frequency: Varies

INDIAN UST R1: Underground Storage Tanks on Indian Land

The Indian Underground Storage Tank (UST) database provides information about underground storage tanks on Indian land in EPA Region 1 (Connecticut, Maine, Massachusetts, New Hampshire, Rhode Island, Vermont and ten Tribal Nations).

Date of Government Version: 10/01/2019
Date Data Arrived at EDR: 12/04/2019
Date Made Active in Reports: 02/10/2020
Number of Days to Update: 68

Source: EPA, Region 1
Telephone: 617-918-1313
Last EDR Contact: 04/24/2020
Next Scheduled EDR Contact: 08/03/2020
Data Release Frequency: Varies

INDIAN UST R5: Underground Storage Tanks on Indian Land

The Indian Underground Storage Tank (UST) database provides information about underground storage tanks on Indian land in EPA Region 5 (Michigan, Minnesota and Wisconsin and Tribal Nations).

Date of Government Version: 10/01/2019
Date Data Arrived at EDR: 12/04/2019
Date Made Active in Reports: 02/10/2020
Number of Days to Update: 68

Source: EPA Region 5
Telephone: 312-886-6136
Last EDR Contact: 04/24/2020
Next Scheduled EDR Contact: 08/03/2020
Data Release Frequency: Varies

INDIAN UST R9: Underground Storage Tanks on Indian Land

The Indian Underground Storage Tank (UST) database provides information about underground storage tanks on Indian land in EPA Region 9 (Arizona, California, Hawaii, Nevada, the Pacific Islands, and Tribal Nations).

Date of Government Version: 10/04/2019
Date Data Arrived at EDR: 12/04/2019
Date Made Active in Reports: 02/27/2020
Number of Days to Update: 85

Source: EPA Region 9
Telephone: 415-972-3368
Last EDR Contact: 04/24/2020
Next Scheduled EDR Contact: 08/03/2020
Data Release Frequency: Varies

INDIAN UST R8: Underground Storage Tanks on Indian Land

The Indian Underground Storage Tank (UST) database provides information about underground storage tanks on Indian land in EPA Region 8 (Colorado, Montana, North Dakota, South Dakota, Utah, Wyoming and 27 Tribal Nations).

GOVERNMENT RECORDS SEARCHED / DATA CURRENCY TRACKING

Date of Government Version: 10/03/2019
Date Data Arrived at EDR: 12/04/2019
Date Made Active in Reports: 02/14/2020
Number of Days to Update: 72

Source: EPA Region 8
Telephone: 303-312-6137
Last EDR Contact: 04/24/2020
Next Scheduled EDR Contact: 08/03/2020
Data Release Frequency: Varies

INDIAN UST R7: Underground Storage Tanks on Indian Land

The Indian Underground Storage Tank (UST) database provides information about underground storage tanks on Indian land in EPA Region 7 (Iowa, Kansas, Missouri, Nebraska, and 9 Tribal Nations).

Date of Government Version: 10/11/2019
Date Data Arrived at EDR: 12/04/2019
Date Made Active in Reports: 02/10/2020
Number of Days to Update: 68

Source: EPA Region 7
Telephone: 913-551-7003
Last EDR Contact: 04/24/2020
Next Scheduled EDR Contact: 08/03/2020
Data Release Frequency: Varies

INDIAN UST R6: Underground Storage Tanks on Indian Land

The Indian Underground Storage Tank (UST) database provides information about underground storage tanks on Indian land in EPA Region 6 (Louisiana, Arkansas, Oklahoma, New Mexico, Texas and 65 Tribes).

Date of Government Version: 10/02/2019
Date Data Arrived at EDR: 12/04/2019
Date Made Active in Reports: 02/10/2020
Number of Days to Update: 68

Source: EPA Region 6
Telephone: 214-665-7591
Last EDR Contact: 04/24/2020
Next Scheduled EDR Contact: 08/03/2020
Data Release Frequency: Varies

INDIAN UST R4: Underground Storage Tanks on Indian Land

The Indian Underground Storage Tank (UST) database provides information about underground storage tanks on Indian land in EPA Region 4 (Alabama, Florida, Georgia, Kentucky, Mississippi, North Carolina, South Carolina, Tennessee and Tribal Nations)

Date of Government Version: 10/10/2019
Date Data Arrived at EDR: 12/05/2019
Date Made Active in Reports: 02/10/2020
Number of Days to Update: 67

Source: EPA Region 4
Telephone: 404-562-9424
Last EDR Contact: 04/24/2020
Next Scheduled EDR Contact: 08/03/2020
Data Release Frequency: Varies

State and tribal institutional control / engineering control registries

ENG CONTROLS: Declaration Environmental Restriction/Deed Notice Sites

Legal Document that restricts the use of contaminated property; holds owner(s) to the regulatory/statutory requirements for cleanup.

Date of Government Version: 11/01/2018
Date Data Arrived at EDR: 01/18/2019
Date Made Active in Reports: 04/03/2019
Number of Days to Update: 75

Source: Department of Environmental Protection
Telephone: 609-341-3121
Last EDR Contact: 02/18/2020
Next Scheduled EDR Contact: 06/01/2020
Data Release Frequency: Varies

INST CONTROL: Classification Exception Area Sites

A Classification Exception Area is an institutional control providing notice that ground water contamination exists in a particular location above State standards.

Date of Government Version: 04/05/2019
Date Data Arrived at EDR: 07/10/2019
Date Made Active in Reports: 08/28/2019
Number of Days to Update: 49

Source: Department of Environmental Protection
Telephone: 609-341-3121
Last EDR Contact: 02/18/2020
Next Scheduled EDR Contact: 06/01/2020
Data Release Frequency: Varies

State and tribal voluntary cleanup sites

GOVERNMENT RECORDS SEARCHED / DATA CURRENCY TRACKING

INDIAN VCP R1: Voluntary Cleanup Priority Listing

A listing of voluntary cleanup priority sites located on Indian Land located in Region 1.

Date of Government Version: 07/27/2015	Source: EPA, Region 1
Date Data Arrived at EDR: 09/29/2015	Telephone: 617-918-1102
Date Made Active in Reports: 02/18/2016	Last EDR Contact: 03/18/2020
Number of Days to Update: 142	Next Scheduled EDR Contact: 07/06/2020
	Data Release Frequency: Varies

INDIAN VCP R7: Voluntary Cleanup Priority Listing

A listing of voluntary cleanup priority sites located on Indian Land located in Region 7.

Date of Government Version: 03/20/2008	Source: EPA, Region 7
Date Data Arrived at EDR: 04/22/2008	Telephone: 913-551-7365
Date Made Active in Reports: 05/19/2008	Last EDR Contact: 04/20/2009
Number of Days to Update: 27	Next Scheduled EDR Contact: 07/20/2009
	Data Release Frequency: Varies

VCP: Voluntary Cleanup Program Sites

Through the VCP, responsible parties, developers, local officials, or individuals may work with the department to remediate non-priority contaminated sites that pose no immediate threat to human health or the environment.

Date of Government Version: 01/12/2018	Source: Department of Environmental Protection
Date Data Arrived at EDR: 05/22/2018	Telephone: 609-341-3121
Date Made Active in Reports: 07/02/2018	Last EDR Contact: 03/25/2020
Number of Days to Update: 41	Next Scheduled EDR Contact: 07/13/2020
	Data Release Frequency: Varies

PF: Publicly Funded Cleanups Site Status Report

The report focuses on publicly funded cleanups and features progress achieved and underway at all sites that are being addressed by the NJDEP with public funds.

Date of Government Version: 12/31/2003	Source: Department of Environmental Protection
Date Data Arrived at EDR: 04/25/2005	Telephone: 609-292-9418
Date Made Active in Reports: 05/06/2005	Last EDR Contact: 04/10/2020
Number of Days to Update: 11	Next Scheduled EDR Contact: 08/03/2020
	Data Release Frequency: Annually

State and tribal Brownfields sites

BROWNFIELDS: Brownfields Database

Brownfields are identified as former or current commercial or industrial use sites that are presently vacant or underutilized, on which there is suspected to have been a discharge of a contamination to the soil or groundwater at concentrations greater than applicable cleanup criteria.

Date of Government Version: 03/26/2020	Source: Department of Environmental Protection
Date Data Arrived at EDR: 04/16/2020	Telephone: 609-292-1251
Date Made Active in Reports: 04/23/2020	Last EDR Contact: 04/15/2020
Number of Days to Update: 7	Next Scheduled EDR Contact: 08/03/2020
	Data Release Frequency: Annually

ADDITIONAL ENVIRONMENTAL RECORDS

Local Brownfield lists

US BROWNFIELDS: A Listing of Brownfields Sites

Brownfields are real property, the expansion, redevelopment, or reuse of which may be complicated by the presence or potential presence of a hazardous substance, pollutant, or contaminant. Cleaning up and reinvesting in these properties takes development pressures off of undeveloped, open land, and both improves and protects the environment. Assessment, Cleanup and Redevelopment Exchange System (ACRES) stores information reported by EPA Brownfields grant recipients on brownfields properties assessed or cleaned up with grant funding as well as information on Targeted Brownfields Assessments performed by EPA Regions. A listing of ACRES Brownfield sites is obtained from Cleanups in My Community. Cleanups in My Community provides information on Brownfields properties for which information is reported back to EPA, as well as areas served by Brownfields grant programs.

GOVERNMENT RECORDS SEARCHED / DATA CURRENCY TRACKING

Date of Government Version: 12/02/2019
Date Data Arrived at EDR: 12/16/2019
Date Made Active in Reports: 03/06/2020
Number of Days to Update: 81

Source: Environmental Protection Agency
Telephone: 202-566-2777
Last EDR Contact: 03/17/2020
Next Scheduled EDR Contact: 06/29/2020
Data Release Frequency: Semi-Annually

Local Lists of Landfill / Solid Waste Disposal Sites

SWRCY: Approved Class B Recycling Facilities

"Class B recyclable material" means a source separated recyclable material which is subject to Department approval prior to receipt, storage, processing or transfer at a recycling center in accordance with N.J.S.A. 13:1E-99.34b.

Date of Government Version: 01/09/2020
Date Data Arrived at EDR: 01/29/2020
Date Made Active in Reports: 04/07/2020
Number of Days to Update: 69

Source: Department of Environmental Protection
Telephone: 609-984-6650
Last EDR Contact: 05/01/2020
Next Scheduled EDR Contact: 08/10/2020
Data Release Frequency: Varies

HIST LF: Solid Waste Facility Directory

Old or non-permitted solid waste facilities/landfills that are not included in the current solid waste facilities/landfills database.

Date of Government Version: 06/10/2003
Date Data Arrived at EDR: 02/19/2004
Date Made Active in Reports: 03/09/2004
Number of Days to Update: 19

Source: Department of Environmental Protection
Telephone: 609-984-6880
Last EDR Contact: 02/19/2004
Next Scheduled EDR Contact: N/A
Data Release Frequency: No Update Planned

NON OP LF: Non-Operating Landfills

The landfills described in this document are non-operating and historic landfills identified by, or reported to, the Department. Working with local and regional environmental agencies, community representatives, and through review of historic materials the Site Remediation Program is developing this inventory to prevent injury to human and ecological resources.

Date of Government Version: 06/26/2008
Date Data Arrived at EDR: 09/30/2010
Date Made Active in Reports: 10/15/2010
Number of Days to Update: 15

Source: Department of Environmental Protection
Telephone: 609-984-6650
Last EDR Contact: 03/16/2020
Next Scheduled EDR Contact: 06/29/2020
Data Release Frequency: Varies

INDIAN ODI: Report on the Status of Open Dumps on Indian Lands

Location of open dumps on Indian land.

Date of Government Version: 12/31/1998
Date Data Arrived at EDR: 12/03/2007
Date Made Active in Reports: 01/24/2008
Number of Days to Update: 52

Source: Environmental Protection Agency
Telephone: 703-308-8245
Last EDR Contact: 04/16/2020
Next Scheduled EDR Contact: 08/10/2020
Data Release Frequency: Varies

DEBRIS REGION 9: Torres Martinez Reservation Illegal Dump Site Locations

A listing of illegal dump sites location on the Torres Martinez Indian Reservation located in eastern Riverside County and northern Imperial County, California.

Date of Government Version: 01/12/2009
Date Data Arrived at EDR: 05/07/2009
Date Made Active in Reports: 09/21/2009
Number of Days to Update: 137

Source: EPA, Region 9
Telephone: 415-947-4219
Last EDR Contact: 04/09/2020
Next Scheduled EDR Contact: 08/03/2020
Data Release Frequency: No Update Planned

GOVERNMENT RECORDS SEARCHED / DATA CURRENCY TRACKING

ODI: Open Dump Inventory

An open dump is defined as a disposal facility that does not comply with one or more of the Part 257 or Part 258 Subtitle D Criteria.

Date of Government Version: 06/30/1985	Source: Environmental Protection Agency
Date Data Arrived at EDR: 08/09/2004	Telephone: 800-424-9346
Date Made Active in Reports: 09/17/2004	Last EDR Contact: 06/09/2004
Number of Days to Update: 39	Next Scheduled EDR Contact: N/A
	Data Release Frequency: No Update Planned

IHS OPEN DUMPS: Open Dumps on Indian Land

A listing of all open dumps located on Indian Land in the United States.

Date of Government Version: 04/01/2014	Source: Department of Health & Human Services, Indian Health Service
Date Data Arrived at EDR: 08/06/2014	Telephone: 301-443-1452
Date Made Active in Reports: 01/29/2015	Last EDR Contact: 05/01/2020
Number of Days to Update: 176	Next Scheduled EDR Contact: 08/10/2020
	Data Release Frequency: Varies

Local Lists of Hazardous waste / Contaminated Sites

NJEMS: New Jersey Environmental Management System

NJEMS Sites are points representing sites regulated by NJDEP under one or more regulatory permitting or enforcement programs, or sites that are otherwise of some interest to a NJDEP program. Program interests included in NJEMS are: Air, Communications Center, Discharge Prevention, Exams and Licensing, Fish Game and Wildlife, Green Acres, Hazardous Waste, Lab Certification, Land Use, Landscape Irrigation, Parks and Forestry, Pesticides, Pinelands, Planning, Radiation, Right-to-Know, Site Remediation, Soil Conservation, Solid Waste, TCPA, Water Quality, Water Supply, and Watershed Management.

Date of Government Version: 02/16/2020	Source: Department of Environmental Protection
Date Data Arrived at EDR: 02/19/2020	Telephone: 609-633-1208
Date Made Active in Reports: 04/27/2020	Last EDR Contact: 02/19/2020
Number of Days to Update: 68	Next Scheduled EDR Contact: 06/01/2020
	Data Release Frequency: Varies

US HIST CDL: National Clandestine Laboratory Register

A listing of clandestine drug lab locations that have been removed from the DEAs National Clandestine Laboratory Register.

Date of Government Version: 06/11/2019	Source: Drug Enforcement Administration
Date Data Arrived at EDR: 06/13/2019	Telephone: 202-307-1000
Date Made Active in Reports: 09/03/2019	Last EDR Contact: 02/21/2020
Number of Days to Update: 82	Next Scheduled EDR Contact: 06/08/2020
	Data Release Frequency: No Update Planned

US CDL: Clandestine Drug Labs

A listing of clandestine drug lab locations. The U.S. Department of Justice ("the Department") provides this web site as a public service. It contains addresses of some locations where law enforcement agencies reported they found chemicals or other items that indicated the presence of either clandestine drug laboratories or dumpsites. In most cases, the source of the entries is not the Department, and the Department has not verified the entry and does not guarantee its accuracy. Members of the public must verify the accuracy of all entries by, for example, contacting local law enforcement and local health departments.

Date of Government Version: 06/11/2019	Source: Drug Enforcement Administration
Date Data Arrived at EDR: 06/13/2019	Telephone: 202-307-1000
Date Made Active in Reports: 09/03/2019	Last EDR Contact: 02/21/2020
Number of Days to Update: 82	Next Scheduled EDR Contact: 06/08/2020
	Data Release Frequency: Quarterly

GOVERNMENT RECORDS SEARCHED / DATA CURRENCY TRACKING

PFAS: PFAS Contamination Site Location

A listing of occurrences of Perfluorinated Chemicals in Untreated New Jersey Drinking Water Sources.

Date of Government Version: 02/18/2020
Date Data Arrived at EDR: 02/20/2020
Date Made Active in Reports: 03/09/2020
Number of Days to Update: 18

Source: Department of Environmental Protection
Telephone: 609-292-5550
Last EDR Contact: 02/05/2020
Next Scheduled EDR Contact: 06/01/2020
Data Release Frequency: Varies

Local Land Records

LIENS: Environmental LIENS

A listing of properties with environmental liens. The listing includes sites from the Site Remediation & Waste Management Program Sites where the Department has placed either a 1st Priority or Regular Spill Fund Lien against. 1st Priority Type Lien - a lien placed against the property where the discharge occurred providing that the owners of the property have some responsibility towards the discharge. First Priority Lien is superior to other types of liens. Non-Priority (Regular) Type Lien - a lien placed against the Responsible Party & their revenues and all real and personal property, other than the real property comprising the location of the discharge.

Date of Government Version: 11/21/2019
Date Data Arrived at EDR: 01/16/2020
Date Made Active in Reports: 03/17/2020
Number of Days to Update: 61

Source: Department of Environmental Protection
Telephone: 609-341-3121
Last EDR Contact: 02/10/2020
Next Scheduled EDR Contact: 05/25/2020
Data Release Frequency: Varies

LIENS 2: CERCLA Lien Information

A Federal CERCLA ('Superfund') lien can exist by operation of law at any site or property at which EPA has spent Superfund monies. These monies are spent to investigate and address releases and threatened releases of contamination. CERCLIS provides information as to the identity of these sites and properties.

Date of Government Version: 01/30/2020
Date Data Arrived at EDR: 02/05/2020
Date Made Active in Reports: 02/14/2020
Number of Days to Update: 9

Source: Environmental Protection Agency
Telephone: 202-564-6023
Last EDR Contact: 05/06/2020
Next Scheduled EDR Contact: 07/13/2020
Data Release Frequency: Semi-Annually

Records of Emergency Release Reports

HMIRS: Hazardous Materials Information Reporting System

Hazardous Materials Incident Report System. HMIRS contains hazardous material spill incidents reported to DOT.

Date of Government Version: 12/05/2019
Date Data Arrived at EDR: 12/06/2019
Date Made Active in Reports: 02/14/2020
Number of Days to Update: 70

Source: U.S. Department of Transportation
Telephone: 202-366-4555
Last EDR Contact: 03/24/2020
Next Scheduled EDR Contact: 07/06/2020
Data Release Frequency: Quarterly

NJ Release: Hazardous Material Incident Database

Hazardous material release. Initial notification information reported to the Department of Environmental Protection's Environmental Action Line and the office has not conducted any investigations to determine its validity or accuracy.

Date of Government Version: 10/25/2019
Date Data Arrived at EDR: 02/05/2020
Date Made Active in Reports: 04/15/2020
Number of Days to Update: 70

Source: Department of Environmental Protection
Telephone: 609-341-3121
Last EDR Contact: 02/18/2020
Next Scheduled EDR Contact: 06/01/2020
Data Release Frequency: Semi-Annually

NJ Spills: Spills

Initial notification information of hazardous material incidents, where there is land contamination, reported to the Department of Environmental Protection's Environmental Action Line. The DEP has not conducted any investigation to determine its validity or accuracy.

GOVERNMENT RECORDS SEARCHED / DATA CURRENCY TRACKING

Date of Government Version: 10/25/2019
Date Data Arrived at EDR: 02/05/2020
Date Made Active in Reports: 04/15/2020
Number of Days to Update: 70

Source: Department of Environmental Protection
Telephone: 609-341-3121
Last EDR Contact: 02/18/2020
Next Scheduled EDR Contact: 06/01/2020
Data Release Frequency: Annually

SPILLS 90: SPILLS90 data from FirstSearch

Spills 90 includes those spill and release records available exclusively from FirstSearch databases. Typically, they may include chemical, oil and/or hazardous substance spills recorded after 1990. Duplicate records that are already included in EDR incident and release records are not included in Spills 90.

Date of Government Version: 06/15/2012
Date Data Arrived at EDR: 01/03/2013
Date Made Active in Reports: 02/11/2013
Number of Days to Update: 39

Source: FirstSearch
Telephone: N/A
Last EDR Contact: 01/03/2013
Next Scheduled EDR Contact: N/A
Data Release Frequency: No Update Planned

SPILLS 80: SPILLS80 data from FirstSearch

Spills 80 includes those spill and release records available from FirstSearch databases prior to 1990. Typically, they may include chemical, oil and/or hazardous substance spills recorded before 1990. Duplicate records that are already included in EDR incident and release records are not included in Spills 80.

Date of Government Version: 09/02/1997
Date Data Arrived at EDR: 01/03/2013
Date Made Active in Reports: 03/06/2013
Number of Days to Update: 62

Source: FirstSearch
Telephone: N/A
Last EDR Contact: 01/03/2013
Next Scheduled EDR Contact: N/A
Data Release Frequency: No Update Planned

Other Ascertainable Records

RCRA NonGen / NLR: RCRA - Non Generators / No Longer Regulated

RCRAInfo is EPA's comprehensive information system, providing access to data supporting the Resource Conservation and Recovery Act (RCRA) of 1976 and the Hazardous and Solid Waste Amendments (HSWA) of 1984. The database includes selective information on sites which generate, transport, store, treat and/or dispose of hazardous waste as defined by the Resource Conservation and Recovery Act (RCRA). Non-Generators do not presently generate hazardous waste.

Date of Government Version: 12/16/2019
Date Data Arrived at EDR: 12/16/2019
Date Made Active in Reports: 12/20/2019
Number of Days to Update: 4

Source: Environmental Protection Agency
Telephone: (212) 637-3660
Last EDR Contact: 03/25/2020
Next Scheduled EDR Contact: 07/06/2020
Data Release Frequency: Quarterly

FUDS: Formerly Used Defense Sites

The listing includes locations of Formerly Used Defense Sites properties where the US Army Corps of Engineers is actively working or will take necessary cleanup actions.

Date of Government Version: 11/12/2019
Date Data Arrived at EDR: 11/19/2019
Date Made Active in Reports: 01/28/2020
Number of Days to Update: 70

Source: U.S. Army Corps of Engineers
Telephone: 202-528-4285
Last EDR Contact: 02/19/2020
Next Scheduled EDR Contact: 06/01/2020
Data Release Frequency: Varies

DOD: Department of Defense Sites

This data set consists of federally owned or administered lands, administered by the Department of Defense, that have any area equal to or greater than 640 acres of the United States, Puerto Rico, and the U.S. Virgin Islands.

Date of Government Version: 12/31/2005
Date Data Arrived at EDR: 11/10/2006
Date Made Active in Reports: 01/11/2007
Number of Days to Update: 62

Source: USGS
Telephone: 888-275-8747
Last EDR Contact: 04/10/2020
Next Scheduled EDR Contact: 07/20/2020
Data Release Frequency: Semi-Annually

GOVERNMENT RECORDS SEARCHED / DATA CURRENCY TRACKING

FEDLAND: Federal and Indian Lands

Federally and Indian administrated lands of the United States. Lands included are administrated by: Army Corps of Engineers, Bureau of Reclamation, National Wild and Scenic River, National Wildlife Refuge, Public Domain Land, Wilderness, Wilderness Study Area, Wildlife Management Area, Bureau of Indian Affairs, Bureau of Land Management, Department of Justice, Forest Service, Fish and Wildlife Service, National Park Service.

Date of Government Version: 04/02/2018	Source: U.S. Geological Survey
Date Data Arrived at EDR: 04/11/2018	Telephone: 888-275-8747
Date Made Active in Reports: 11/06/2019	Last EDR Contact: 04/06/2020
Number of Days to Update: 574	Next Scheduled EDR Contact: 07/20/2020
	Data Release Frequency: N/A

SCRD DRYCLEANERS: State Coalition for Remediation of Drycleaners Listing

The State Coalition for Remediation of Drycleaners was established in 1998, with support from the U.S. EPA Office of Superfund Remediation and Technology Innovation. It is comprised of representatives of states with established drycleaner remediation programs. Currently the member states are Alabama, Connecticut, Florida, Illinois, Kansas, Minnesota, Missouri, North Carolina, Oregon, South Carolina, Tennessee, Texas, and Wisconsin.

Date of Government Version: 01/01/2017	Source: Environmental Protection Agency
Date Data Arrived at EDR: 02/03/2017	Telephone: 615-532-8599
Date Made Active in Reports: 04/07/2017	Last EDR Contact: 02/13/2020
Number of Days to Update: 63	Next Scheduled EDR Contact: 05/25/2020
	Data Release Frequency: Varies

US FIN ASSUR: Financial Assurance Information

All owners and operators of facilities that treat, store, or dispose of hazardous waste are required to provide proof that they will have sufficient funds to pay for the clean up, closure, and post-closure care of their facilities.

Date of Government Version: 12/16/2019	Source: Environmental Protection Agency
Date Data Arrived at EDR: 12/19/2019	Telephone: 202-566-1917
Date Made Active in Reports: 02/27/2020	Last EDR Contact: 03/24/2020
Number of Days to Update: 70	Next Scheduled EDR Contact: 07/06/2020
	Data Release Frequency: Quarterly

EPA WATCH LIST: EPA WATCH LIST

EPA maintains a "Watch List" to facilitate dialogue between EPA, state and local environmental agencies on enforcement matters relating to facilities with alleged violations identified as either significant or high priority. Being on the Watch List does not mean that the facility has actually violated the law only that an investigation by EPA or a state or local environmental agency has led those organizations to allege that an unproven violation has in fact occurred. Being on the Watch List does not represent a higher level of concern regarding the alleged violations that were detected, but instead indicates cases requiring additional dialogue between EPA, state and local agencies - primarily because of the length of time the alleged violation has gone unaddressed or unresolved.

Date of Government Version: 08/30/2013	Source: Environmental Protection Agency
Date Data Arrived at EDR: 03/21/2014	Telephone: 617-520-3000
Date Made Active in Reports: 06/17/2014	Last EDR Contact: 05/04/2020
Number of Days to Update: 88	Next Scheduled EDR Contact: 08/17/2020
	Data Release Frequency: Quarterly

2020 COR ACTION: 2020 Corrective Action Program List

The EPA has set ambitious goals for the RCRA Corrective Action program by creating the 2020 Corrective Action Universe. This RCRA cleanup baseline includes facilities expected to need corrective action. The 2020 universe contains a wide variety of sites. Some properties are heavily contaminated while others were contaminated but have since been cleaned up. Still others have not been fully investigated yet, and may require little or no remediation. Inclusion in the 2020 Universe does not necessarily imply failure on the part of a facility to meet its RCRA obligations.

Date of Government Version: 09/30/2017	Source: Environmental Protection Agency
Date Data Arrived at EDR: 05/08/2018	Telephone: 703-308-4044
Date Made Active in Reports: 07/20/2018	Last EDR Contact: 05/08/2020
Number of Days to Update: 73	Next Scheduled EDR Contact: 08/17/2020
	Data Release Frequency: Varies

GOVERNMENT RECORDS SEARCHED / DATA CURRENCY TRACKING

TSCA: Toxic Substances Control Act

Toxic Substances Control Act. TSCA identifies manufacturers and importers of chemical substances included on the TSCA Chemical Substance Inventory list. It includes data on the production volume of these substances by plant site.

Date of Government Version: 12/31/2016	Source: EPA
Date Data Arrived at EDR: 06/21/2017	Telephone: 202-260-5521
Date Made Active in Reports: 01/05/2018	Last EDR Contact: 03/20/2020
Number of Days to Update: 198	Next Scheduled EDR Contact: 06/29/2020
	Data Release Frequency: Every 4 Years

TRIS: Toxic Chemical Release Inventory System

Toxic Release Inventory System. TRIS identifies facilities which release toxic chemicals to the air, water and land in reportable quantities under SARA Title III Section 313.

Date of Government Version: 12/31/2018	Source: EPA
Date Data Arrived at EDR: 02/05/2020	Telephone: 202-566-0250
Date Made Active in Reports: 04/24/2020	Last EDR Contact: 02/05/2020
Number of Days to Update: 79	Next Scheduled EDR Contact: 06/01/2020
	Data Release Frequency: Annually

SSTS: Section 7 Tracking Systems

Section 7 of the Federal Insecticide, Fungicide and Rodenticide Act, as amended (92 Stat. 829) requires all registered pesticide-producing establishments to submit a report to the Environmental Protection Agency by March 1st each year. Each establishment must report the types and amounts of pesticides, active ingredients and devices being produced, and those having been produced and sold or distributed in the past year.

Date of Government Version: 05/01/2019	Source: EPA
Date Data Arrived at EDR: 10/23/2019	Telephone: 202-564-4203
Date Made Active in Reports: 01/15/2020	Last EDR Contact: 04/21/2020
Number of Days to Update: 84	Next Scheduled EDR Contact: 08/03/2020
	Data Release Frequency: Annually

ROD: Records Of Decision

Record of Decision. ROD documents mandate a permanent remedy at an NPL (Superfund) site containing technical and health information to aid in the cleanup.

Date of Government Version: 01/30/2020	Source: EPA
Date Data Arrived at EDR: 02/05/2020	Telephone: 703-416-0223
Date Made Active in Reports: 02/14/2020	Last EDR Contact: 05/06/2020
Number of Days to Update: 9	Next Scheduled EDR Contact: 06/15/2020
	Data Release Frequency: Annually

RMP: Risk Management Plans

GOVERNMENT RECORDS SEARCHED / DATA CURRENCY TRACKING

When Congress passed the Clean Air Act Amendments of 1990, it required EPA to publish regulations and guidance for chemical accident prevention at facilities using extremely hazardous substances. The Risk Management Program Rule (RMP Rule) was written to implement Section 112(r) of these amendments. The rule, which built upon existing industry codes and standards, requires companies of all sizes that use certain flammable and toxic substances to develop a Risk Management Program, which includes a(n): Hazard assessment that details the potential effects of an accidental release, an accident history of the last five years, and an evaluation of worst-case and alternative accidental releases; Prevention program that includes safety precautions and maintenance, monitoring, and employee training measures; and Emergency response program that spells out emergency health care, employee training measures and procedures for informing the public and response agencies (e.g the fire department) should an accident occur.

Date of Government Version: 11/05/2019	Source: Environmental Protection Agency
Date Data Arrived at EDR: 11/20/2019	Telephone: 202-564-8600
Date Made Active in Reports: 04/17/2020	Last EDR Contact: 04/15/2020
Number of Days to Update: 149	Next Scheduled EDR Contact: 08/03/2020
	Data Release Frequency: Varies

RAATS: RCRA Administrative Action Tracking System

RCRA Administration Action Tracking System. RAATS contains records based on enforcement actions issued under RCRA pertaining to major violators and includes administrative and civil actions brought by the EPA. For administration actions after September 30, 1995, data entry in the RAATS database was discontinued. EPA will retain a copy of the database for historical records. It was necessary to terminate RAATS because a decrease in agency resources made it impossible to continue to update the information contained in the database.

Date of Government Version: 04/17/1995	Source: EPA
Date Data Arrived at EDR: 07/03/1995	Telephone: 202-564-4104
Date Made Active in Reports: 08/07/1995	Last EDR Contact: 06/02/2008
Number of Days to Update: 35	Next Scheduled EDR Contact: 09/01/2008
	Data Release Frequency: No Update Planned

PRP: Potentially Responsible Parties

A listing of verified Potentially Responsible Parties

Date of Government Version: 01/30/2020	Source: EPA
Date Data Arrived at EDR: 02/06/2020	Telephone: 202-564-6023
Date Made Active in Reports: 02/14/2020	Last EDR Contact: 05/06/2020
Number of Days to Update: 8	Next Scheduled EDR Contact: 08/17/2020
	Data Release Frequency: Quarterly

PADS: PCB Activity Database System

PCB Activity Database. PADS Identifies generators, transporters, commercial storers and/or brokers and disposers of PCB's who are required to notify the EPA of such activities.

Date of Government Version: 10/09/2019	Source: EPA
Date Data Arrived at EDR: 10/11/2019	Telephone: 202-566-0500
Date Made Active in Reports: 12/20/2019	Last EDR Contact: 04/10/2020
Number of Days to Update: 70	Next Scheduled EDR Contact: 07/20/2020
	Data Release Frequency: Annually

ICIS: Integrated Compliance Information System

The Integrated Compliance Information System (ICIS) supports the information needs of the national enforcement and compliance program as well as the unique needs of the National Pollutant Discharge Elimination System (NPDES) program.

Date of Government Version: 11/18/2016	Source: Environmental Protection Agency
Date Data Arrived at EDR: 11/23/2016	Telephone: 202-564-2501
Date Made Active in Reports: 02/10/2017	Last EDR Contact: 03/26/2020
Number of Days to Update: 79	Next Scheduled EDR Contact: 07/20/2020
	Data Release Frequency: Quarterly

GOVERNMENT RECORDS SEARCHED / DATA CURRENCY TRACKING

FTTS: FIFRA/ TSCA Tracking System - FIFRA (Federal Insecticide, Fungicide, & Rodenticide Act)/TSCA (Toxic Substances Control Act)
FTTS tracks administrative cases and pesticide enforcement actions and compliance activities related to FIFRA, TSCA and EPCRA (Emergency Planning and Community Right-to-Know Act). To maintain currency, EDR contacts the Agency on a quarterly basis.

Date of Government Version: 04/09/2009	Source: EPA/Office of Prevention, Pesticides and Toxic Substances
Date Data Arrived at EDR: 04/16/2009	Telephone: 202-566-1667
Date Made Active in Reports: 05/11/2009	Last EDR Contact: 08/18/2017
Number of Days to Update: 25	Next Scheduled EDR Contact: 12/04/2017
	Data Release Frequency: No Update Planned

FTTS INSP: FIFRA/ TSCA Tracking System - FIFRA (Federal Insecticide, Fungicide, & Rodenticide Act)/TSCA (Toxic Substances Control Act)
A listing of FIFRA/TSCA Tracking System (FTTS) inspections and enforcements.

Date of Government Version: 04/09/2009	Source: EPA
Date Data Arrived at EDR: 04/16/2009	Telephone: 202-566-1667
Date Made Active in Reports: 05/11/2009	Last EDR Contact: 08/18/2017
Number of Days to Update: 25	Next Scheduled EDR Contact: 12/04/2017
	Data Release Frequency: No Update Planned

MLTS: Material Licensing Tracking System

MLTS is maintained by the Nuclear Regulatory Commission and contains a list of approximately 8,100 sites which possess or use radioactive materials and which are subject to NRC licensing requirements. To maintain currency, EDR contacts the Agency on a quarterly basis.

Date of Government Version: 10/25/2019	Source: Nuclear Regulatory Commission
Date Data Arrived at EDR: 10/25/2019	Telephone: 301-415-7169
Date Made Active in Reports: 01/15/2020	Last EDR Contact: 04/10/2020
Number of Days to Update: 82	Next Scheduled EDR Contact: 08/03/2020
	Data Release Frequency: Quarterly

COAL ASH DOE: Steam-Electric Plant Operation Data

A listing of power plants that store ash in surface ponds.

Date of Government Version: 12/31/2018	Source: Department of Energy
Date Data Arrived at EDR: 12/04/2019	Telephone: 202-586-8719
Date Made Active in Reports: 01/15/2020	Last EDR Contact: 03/06/2020
Number of Days to Update: 42	Next Scheduled EDR Contact: 06/15/2020
	Data Release Frequency: Varies

COAL ASH EPA: Coal Combustion Residues Surface Impoundments List

A listing of coal combustion residues surface impoundments with high hazard potential ratings.

Date of Government Version: 01/12/2017	Source: Environmental Protection Agency
Date Data Arrived at EDR: 03/05/2019	Telephone: N/A
Date Made Active in Reports: 11/11/2019	Last EDR Contact: 02/27/2020
Number of Days to Update: 251	Next Scheduled EDR Contact: 06/15/2020
	Data Release Frequency: Varies

PCB TRANSFORMER: PCB Transformer Registration Database

The database of PCB transformer registrations that includes all PCB registration submittals.

Date of Government Version: 09/13/2019	Source: Environmental Protection Agency
Date Data Arrived at EDR: 11/06/2019	Telephone: 202-566-0517
Date Made Active in Reports: 02/10/2020	Last EDR Contact: 05/08/2020
Number of Days to Update: 96	Next Scheduled EDR Contact: 08/17/2020
	Data Release Frequency: Varies

RADINFO: Radiation Information Database

The Radiation Information Database (RADINFO) contains information about facilities that are regulated by U.S. Environmental Protection Agency (EPA) regulations for radiation and radioactivity.

GOVERNMENT RECORDS SEARCHED / DATA CURRENCY TRACKING

Date of Government Version: 07/01/2019
Date Data Arrived at EDR: 07/01/2019
Date Made Active in Reports: 09/23/2019
Number of Days to Update: 84

Source: Environmental Protection Agency
Telephone: 202-343-9775
Last EDR Contact: 07/01/2019
Next Scheduled EDR Contact: 07/13/2020
Data Release Frequency: Quarterly

HIST FTTS: FIFRA/TSCA Tracking System Administrative Case Listing

A complete administrative case listing from the FIFRA/TSCA Tracking System (FTTS) for all ten EPA regions. The information was obtained from the National Compliance Database (NCDB). NCDB supports the implementation of FIFRA (Federal Insecticide, Fungicide, and Rodenticide Act) and TSCA (Toxic Substances Control Act). Some EPA regions are now closing out records. Because of that, and the fact that some EPA regions are not providing EPA Headquarters with updated records, it was decided to create a HIST FTTS database. It included records that may not be included in the newer FTTS database updates. This database is no longer updated.

Date of Government Version: 10/19/2006
Date Data Arrived at EDR: 03/01/2007
Date Made Active in Reports: 04/10/2007
Number of Days to Update: 40

Source: Environmental Protection Agency
Telephone: 202-564-2501
Last EDR Contact: 12/17/2007
Next Scheduled EDR Contact: 03/17/2008
Data Release Frequency: No Update Planned

HIST FTTS INSP: FIFRA/TSCA Tracking System Inspection & Enforcement Case Listing

A complete inspection and enforcement case listing from the FIFRA/TSCA Tracking System (FTTS) for all ten EPA regions. The information was obtained from the National Compliance Database (NCDB). NCDB supports the implementation of FIFRA (Federal Insecticide, Fungicide, and Rodenticide Act) and TSCA (Toxic Substances Control Act). Some EPA regions are now closing out records. Because of that, and the fact that some EPA regions are not providing EPA Headquarters with updated records, it was decided to create a HIST FTTS database. It included records that may not be included in the newer FTTS database updates. This database is no longer updated.

Date of Government Version: 10/19/2006
Date Data Arrived at EDR: 03/01/2007
Date Made Active in Reports: 04/10/2007
Number of Days to Update: 40

Source: Environmental Protection Agency
Telephone: 202-564-2501
Last EDR Contact: 12/17/2008
Next Scheduled EDR Contact: 03/17/2008
Data Release Frequency: No Update Planned

DOT OPS: Incident and Accident Data

Department of Transportation, Office of Pipeline Safety Incident and Accident data.

Date of Government Version: 01/02/2020
Date Data Arrived at EDR: 01/28/2020
Date Made Active in Reports: 04/17/2020
Number of Days to Update: 80

Source: Department of Transportation, Office of Pipeline Safety
Telephone: 202-366-4595
Last EDR Contact: 04/28/2020
Next Scheduled EDR Contact: 08/10/2020
Data Release Frequency: Quarterly

CONSENT: Superfund (CERCLA) Consent Decrees

Major legal settlements that establish responsibility and standards for cleanup at NPL (Superfund) sites. Released periodically by United States District Courts after settlement by parties to litigation matters.

Date of Government Version: 12/31/2019
Date Data Arrived at EDR: 01/17/2020
Date Made Active in Reports: 03/06/2020
Number of Days to Update: 49

Source: Department of Justice, Consent Decree Library
Telephone: Varies
Last EDR Contact: 03/26/2020
Next Scheduled EDR Contact: 07/20/2020
Data Release Frequency: Varies

BRS: Biennial Reporting System

The Biennial Reporting System is a national system administered by the EPA that collects data on the generation and management of hazardous waste. BRS captures detailed data from two groups: Large Quantity Generators (LQG) and Treatment, Storage, and Disposal Facilities.

Date of Government Version: 12/31/2015
Date Data Arrived at EDR: 02/22/2017
Date Made Active in Reports: 09/28/2017
Number of Days to Update: 218

Source: EPA/NTIS
Telephone: 800-424-9346
Last EDR Contact: 03/25/2020
Next Scheduled EDR Contact: 07/06/2020
Data Release Frequency: Biennially

GOVERNMENT RECORDS SEARCHED / DATA CURRENCY TRACKING

INDIAN RESERV: Indian Reservations

This map layer portrays Indian administered lands of the United States that have any area equal to or greater than 640 acres.

Date of Government Version: 12/31/2014	Source: USGS
Date Data Arrived at EDR: 07/14/2015	Telephone: 202-208-3710
Date Made Active in Reports: 01/10/2017	Last EDR Contact: 04/10/2020
Number of Days to Update: 546	Next Scheduled EDR Contact: 07/20/2020
	Data Release Frequency: Semi-Annually

FUSRAP: Formerly Utilized Sites Remedial Action Program

DOE established the Formerly Utilized Sites Remedial Action Program (FUSRAP) in 1974 to remediate sites where radioactive contamination remained from Manhattan Project and early U.S. Atomic Energy Commission (AEC) operations.

Date of Government Version: 08/08/2017	Source: Department of Energy
Date Data Arrived at EDR: 09/11/2018	Telephone: 202-586-3559
Date Made Active in Reports: 09/14/2018	Last EDR Contact: 04/29/2020
Number of Days to Update: 3	Next Scheduled EDR Contact: 08/17/2020
	Data Release Frequency: Varies

UMTRA: Uranium Mill Tailings Sites

Uranium ore was mined by private companies for federal government use in national defense programs. When the mills shut down, large piles of the sand-like material (mill tailings) remain after uranium has been extracted from the ore. Levels of human exposure to radioactive materials from the piles are low; however, in some cases tailings were used as construction materials before the potential health hazards of the tailings were recognized.

Date of Government Version: 08/30/2019	Source: Department of Energy
Date Data Arrived at EDR: 11/15/2019	Telephone: 505-845-0011
Date Made Active in Reports: 01/28/2020	Last EDR Contact: 02/21/2020
Number of Days to Update: 74	Next Scheduled EDR Contact: 06/01/2020
	Data Release Frequency: Varies

LEAD SMELTER 1: Lead Smelter Sites

A listing of former lead smelter site locations.

Date of Government Version: 01/30/2020	Source: Environmental Protection Agency
Date Data Arrived at EDR: 02/05/2020	Telephone: 703-603-8787
Date Made Active in Reports: 02/14/2020	Last EDR Contact: 05/06/2020
Number of Days to Update: 9	Next Scheduled EDR Contact: 07/13/2020
	Data Release Frequency: Varies

LEAD SMELTER 2: Lead Smelter Sites

A list of several hundred sites in the U.S. where secondary lead smelting was done from 1931 and 1964. These sites may pose a threat to public health through ingestion or inhalation of contaminated soil or dust

Date of Government Version: 04/05/2001	Source: American Journal of Public Health
Date Data Arrived at EDR: 10/27/2010	Telephone: 703-305-6451
Date Made Active in Reports: 12/02/2010	Last EDR Contact: 12/02/2009
Number of Days to Update: 36	Next Scheduled EDR Contact: N/A
	Data Release Frequency: No Update Planned

US AIRS (AFS): Aerometric Information Retrieval System Facility Subsystem (AFS)

The database is a sub-system of Aerometric Information Retrieval System (AIRS). AFS contains compliance data on air pollution point sources regulated by the U.S. EPA and/or state and local air regulatory agencies. This information comes from source reports by various stationary sources of air pollution, such as electric power plants, steel mills, factories, and universities, and provides information about the air pollutants they produce. Action, air program, air program pollutant, and general level plant data. It is used to track emissions and compliance data from industrial plants.

GOVERNMENT RECORDS SEARCHED / DATA CURRENCY TRACKING

Date of Government Version: 10/12/2016
Date Data Arrived at EDR: 10/26/2016
Date Made Active in Reports: 02/03/2017
Number of Days to Update: 100

Source: EPA
Telephone: 202-564-2496
Last EDR Contact: 09/26/2017
Next Scheduled EDR Contact: 01/08/2018
Data Release Frequency: Annually

US AIRS MINOR: Air Facility System Data A listing of minor source facilities.

Date of Government Version: 10/12/2016
Date Data Arrived at EDR: 10/26/2016
Date Made Active in Reports: 02/03/2017
Number of Days to Update: 100

Source: EPA
Telephone: 202-564-2496
Last EDR Contact: 09/26/2017
Next Scheduled EDR Contact: 01/08/2018
Data Release Frequency: Annually

MINES VIOLATIONS: MSHA Violation Assessment Data

Mines violation and assessment information. Department of Labor, Mine Safety & Health Administration.

Date of Government Version: 12/03/2019
Date Data Arrived at EDR: 12/03/2019
Date Made Active in Reports: 01/28/2020
Number of Days to Update: 56

Source: DOL, Mine Safety & Health Admi
Telephone: 202-693-9424
Last EDR Contact: 03/02/2020
Next Scheduled EDR Contact: 06/15/2020
Data Release Frequency: Quarterly

US MINES: Mines Master Index File

Contains all mine identification numbers issued for mines active or opened since 1971. The data also includes violation information.

Date of Government Version: 11/06/2019
Date Data Arrived at EDR: 11/25/2019
Date Made Active in Reports: 01/28/2020
Number of Days to Update: 64

Source: Department of Labor, Mine Safety and Health Administration
Telephone: 303-231-5959
Last EDR Contact: 02/25/2020
Next Scheduled EDR Contact: 06/08/2020
Data Release Frequency: Semi-Annually

US MINES 2: Ferrous and Nonferrous Metal Mines Database Listing

This map layer includes ferrous (ferrous metal mines are facilities that extract ferrous metals, such as iron ore or molybdenum) and nonferrous (Nonferrous metal mines are facilities that extract nonferrous metals, such as gold, silver, copper, zinc, and lead) metal mines in the United States.

Date of Government Version: 12/05/2005
Date Data Arrived at EDR: 02/29/2008
Date Made Active in Reports: 04/18/2008
Number of Days to Update: 49

Source: USGS
Telephone: 703-648-7709
Last EDR Contact: 02/28/2020
Next Scheduled EDR Contact: 06/08/2020
Data Release Frequency: Varies

US MINES 3: Active Mines & Mineral Plants Database Listing

Active Mines and Mineral Processing Plant operations for commodities monitored by the Minerals Information Team of the USGS.

Date of Government Version: 04/14/2011
Date Data Arrived at EDR: 06/08/2011
Date Made Active in Reports: 09/13/2011
Number of Days to Update: 97

Source: USGS
Telephone: 703-648-7709
Last EDR Contact: 02/28/2020
Next Scheduled EDR Contact: 06/08/2020
Data Release Frequency: Varies

ABANDONED MINES: Abandoned Mines

An inventory of land and water impacted by past mining (primarily coal mining) is maintained by OSMRE to provide information needed to implement the Surface Mining Control and Reclamation Act of 1977 (SMCRA). The inventory contains information on the location, type, and extent of AML impacts, as well as, information on the cost associated with the reclamation of those problems. The inventory is based upon field surveys by State, Tribal, and OSMRE program officials. It is dynamic to the extent that it is modified as new problems are identified and existing problems are reclaimed.

GOVERNMENT RECORDS SEARCHED / DATA CURRENCY TRACKING

Date of Government Version: 12/09/2019
Date Data Arrived at EDR: 12/11/2019
Date Made Active in Reports: 02/27/2020
Number of Days to Update: 78

Source: Department of Interior
Telephone: 202-208-2609
Last EDR Contact: 03/05/2020
Next Scheduled EDR Contact: 06/22/2020
Data Release Frequency: Quarterly

FINDS: Facility Index System/Facility Registry System

Facility Index System. FINDS contains both facility information and 'pointers' to other sources that contain more detail. EDR includes the following FINDS databases in this report: PCS (Permit Compliance System), AIRS (Aerometric Information Retrieval System), DOCKET (Enforcement Docket used to manage and track information on civil judicial enforcement cases for all environmental statutes), FURS (Federal Underground Injection Control), C-DOCKET (Criminal Docket System used to track criminal enforcement actions for all environmental statutes), FFIS (Federal Facilities Information System), STATE (State Environmental Laws and Statutes), and PADS (PCB Activity Data System).

Date of Government Version: 11/22/2019
Date Data Arrived at EDR: 12/04/2019
Date Made Active in Reports: 03/02/2020
Number of Days to Update: 89

Source: EPA
Telephone: (212) 637-3000
Last EDR Contact: 03/03/2020
Next Scheduled EDR Contact: 06/15/2020
Data Release Frequency: Quarterly

DOCKET HWC: Hazardous Waste Compliance Docket Listing

A complete list of the Federal Agency Hazardous Waste Compliance Docket Facilities.

Date of Government Version: 05/31/2018
Date Data Arrived at EDR: 07/26/2018
Date Made Active in Reports: 10/05/2018
Number of Days to Update: 71

Source: Environmental Protection Agency
Telephone: 202-564-0527
Last EDR Contact: 02/21/2020
Next Scheduled EDR Contact: 06/08/2020
Data Release Frequency: Varies

UXO: Unexploded Ordnance Sites

A listing of unexploded ordnance site locations

Date of Government Version: 12/31/2017
Date Data Arrived at EDR: 01/17/2019
Date Made Active in Reports: 04/01/2019
Number of Days to Update: 74

Source: Department of Defense
Telephone: 703-704-1564
Last EDR Contact: 04/03/2020
Next Scheduled EDR Contact: 07/27/2020
Data Release Frequency: Varies

ECHO: Enforcement & Compliance History Information

ECHO provides integrated compliance and enforcement information for about 800,000 regulated facilities nationwide.

Date of Government Version: 01/05/2020
Date Data Arrived at EDR: 01/07/2020
Date Made Active in Reports: 03/06/2020
Number of Days to Update: 59

Source: Environmental Protection Agency
Telephone: 202-564-2280
Last EDR Contact: 04/07/2020
Next Scheduled EDR Contact: 07/20/2020
Data Release Frequency: Quarterly

FUELS PROGRAM: EPA Fuels Program Registered Listing

This listing includes facilities that are registered under the Part 80 (Code of Federal Regulations) EPA Fuels Programs. All companies now are required to submit new and updated registrations.

Date of Government Version: 11/18/2019
Date Data Arrived at EDR: 11/19/2019
Date Made Active in Reports: 01/28/2020
Number of Days to Update: 70

Source: EPA
Telephone: 800-385-6164
Last EDR Contact: 02/19/2020
Next Scheduled EDR Contact: 06/01/2020
Data Release Frequency: Quarterly

AIRS: Emissions Inventory Listing

An emission inventory is an estimate of air pollutant emissions in a given area. Emission inventories are fundamental building blocks used to develop air quality control strategies on a local, regional and national level. Emission inventories are also used to estimate the progress of an air quality program.

GOVERNMENT RECORDS SEARCHED / DATA CURRENCY TRACKING

Date of Government Version: 07/23/2019
Date Data Arrived at EDR: 08/09/2019
Date Made Active in Reports: 10/22/2019
Number of Days to Update: 74

Source: Department of Environmental Protection
Telephone: 609-984-5483
Last EDR Contact: 04/02/2020
Next Scheduled EDR Contact: 08/10/2020
Data Release Frequency: Varies

CHROME: Chromate Chemical Production Waste Sites

Known chromate chemical production waste sites.

Date of Government Version: 07/02/2013
Date Data Arrived at EDR: 02/07/2017
Date Made Active in Reports: 07/27/2017
Number of Days to Update: 170

Source: Department of Environmental Protection
Telephone: 609-984-4071
Last EDR Contact: 05/08/2020
Next Scheduled EDR Contact: 08/17/2020
Data Release Frequency: Varies

COAL ASH: Coal Ash Listing

Coal combustion survey ash listing.

Date of Government Version: 05/10/2010
Date Data Arrived at EDR: 05/12/2010
Date Made Active in Reports: 06/28/2010
Number of Days to Update: 47

Source: Department of Environmental Protection
Telephone: 609-984-6985
Last EDR Contact: 04/17/2020
Next Scheduled EDR Contact: 08/10/2020
Data Release Frequency: Varies

DRYCLEANERS: Drycleaner List

A listing of registered drycleaners.

Date of Government Version: 02/05/2020
Date Data Arrived at EDR: 02/06/2020
Date Made Active in Reports: 04/07/2020
Number of Days to Update: 61

Source: Department of Environmental Protection
Telephone: 609-292-2795
Last EDR Contact: 04/24/2020
Next Scheduled EDR Contact: 08/17/2020
Data Release Frequency: Varies

Financial Assurance: Financial Assurance Information Listing

Financial Assurance information.

Date of Government Version: 11/27/2019
Date Data Arrived at EDR: 01/10/2020
Date Made Active in Reports: 03/17/2020
Number of Days to Update: 67

Source: Department of Environmental Protection
Telephone: 609-341-3121
Last EDR Contact: 02/18/2020
Next Scheduled EDR Contact: 06/01/2020
Data Release Frequency: Semi-Annually

GW CONTAM AREAS: Groundwater Contamination Areas

This data identifies those sites where groundwater contamination has been identified and, where appropriate, the NJDEP has established a Classification Exception Area (CEA). CEAs are institutional controls in geographically defined areas within which the New Jersey Ground Water Quality Standards (NJGWQS) for specific contaminants have been exceeded. When a CEA is designated for an area, the constituent standards and designated aquifer uses are suspended for the term of the CEA. This data layer contains information about areas in the state which are specified as the Currently Known Extent (CKE) of ground water pollution. CKE areas are geographically defined areas within which the local ground water resources are known to be compromised because the water quality exceeds drinking water and ground water quality standards for specific contaminants.

Date of Government Version: 04/17/2019
Date Data Arrived at EDR: 05/24/2019
Date Made Active in Reports: 07/17/2019
Number of Days to Update: 54

Source: Department of Environmental Protection
Telephone: 609-777-0672
Last EDR Contact: 02/19/2020
Next Scheduled EDR Contact: 06/01/2020
Data Release Frequency: Varies

HIST MAJOR FACILITIES: List of Major Facilities

Major facilities means all facilities, located on one or more contiguous or adjacent properties owned or operated by the same person, having total combined storage capacity of 20,000 gallons or more for hazardous substances other than petroleum or petroleum products, or 200,000 gallons or more for hazardous substances of all kinds. This file contains detail information that is no longer available by the Department of Environmental Protection due to security concerns.

GOVERNMENT RECORDS SEARCHED / DATA CURRENCY TRACKING

Date of Government Version: 01/02/2002
Date Data Arrived at EDR: 01/11/2006
Date Made Active in Reports: 01/11/2006
Number of Days to Update: 0

Source: Department of Environmental Protection
Telephone: 609-633-7476
Last EDR Contact: 02/02/2009
Next Scheduled EDR Contact: 05/04/2009
Data Release Frequency: No Update Planned

ISRA: ISRA Database

The ISRA process begins with determining if the Act applies to your type of business and transaction. The provisions of ISRA only apply to industrial establishments. What is an industrial establishment? The term "industrial establishment" refers to the type of business operations and transactions that would subject a facility to review under ISRA.

An industrial establishment must meet each of the following three criteria: The place of business or real property at which such business is conducted, having a North American Industry Classification System (NAICS) code listed in N.J.A.C. 7:26 B - Appendix C subject to the specified exceptions and limitations. The place of business must have been engaged in operations on or after December 31, 1983; and The place of business must involve the generation, manufacture, refining, transportation, treatment, storage, handling, or disposal of hazardous substances or hazardous wastes.

Date of Government Version: 12/24/2019
Date Data Arrived at EDR: 01/29/2020
Date Made Active in Reports: 04/07/2020
Number of Days to Update: 69

Source: Department of Environmental Protection
Telephone: 609-984-3081
Last EDR Contact: 03/16/2020
Next Scheduled EDR Contact: 06/29/2020
Data Release Frequency: Quarterly

NJ MANIFEST: Manifest Information

Hazardous waste manifest information.

Date of Government Version: 12/31/2018
Date Data Arrived at EDR: 04/10/2019
Date Made Active in Reports: 05/16/2019
Number of Days to Update: 36

Source: Department of Environmental Protection
Telephone: N/A
Last EDR Contact: 04/10/2020
Next Scheduled EDR Contact: 07/20/2020
Data Release Frequency: Annually

NJPDES: New Jersey Pollutant Discharge Elimination System Dischargers

The NJPDES contains the names, addresses and other information of all permitted New Jersey Pollutant Discharge Elimination System dischargers.

Date of Government Version: 02/24/2020
Date Data Arrived at EDR: 02/25/2020
Date Made Active in Reports: 05/05/2020
Number of Days to Update: 70

Source: Department of Environmental Protection
Telephone: 609-984-4428
Last EDR Contact: 02/25/2020
Next Scheduled EDR Contact: 06/08/2020
Data Release Frequency: Varies

UIC: Underground Injection Wells Database

A listing of underground injection well locations. The UIC Program is responsible for regulating the construction, operation, permitting, and closure of injection wells that place fluids underground for storage or disposal.

Date of Government Version: 01/09/2009
Date Data Arrived at EDR: 02/25/2009
Date Made Active in Reports: 03/11/2009
Number of Days to Update: 14

Source: Department of Environmental Protection
Telephone: 609-292-0407
Last EDR Contact: 04/17/2020
Next Scheduled EDR Contact: 08/10/2020
Data Release Frequency: Varies

MINES MRDS: Mineral Resources Data System

Mineral Resources Data System

Date of Government Version: 04/06/2018
Date Data Arrived at EDR: 10/21/2019
Date Made Active in Reports: 10/24/2019
Number of Days to Update: 3

Source: USGS
Telephone: 703-648-6533
Last EDR Contact: 02/28/2020
Next Scheduled EDR Contact: 06/08/2020
Data Release Frequency: Varies

GOVERNMENT RECORDS SEARCHED / DATA CURRENCY TRACKING

EDR HIGH RISK HISTORICAL RECORDS

EDR Exclusive Records

EDR MGP: EDR Proprietary Manufactured Gas Plants

The EDR Proprietary Manufactured Gas Plant Database includes records of coal gas plants (manufactured gas plants) compiled by EDR's researchers. Manufactured gas sites were used in the United States from the 1800's to 1950's to produce a gas that could be distributed and used as fuel. These plants used whale oil, rosin, coal, or a mixture of coal, oil, and water that also produced a significant amount of waste. Many of the byproducts of the gas production, such as coal tar (oily waste containing volatile and non-volatile chemicals), sludges, oils and other compounds are potentially hazardous to human health and the environment. The byproduct from this process was frequently disposed of directly at the plant site and can remain or spread slowly, serving as a continuous source of soil and groundwater contamination.

Date of Government Version: N/A
Date Data Arrived at EDR: N/A
Date Made Active in Reports: N/A
Number of Days to Update: N/A

Source: EDR, Inc.
Telephone: N/A
Last EDR Contact: N/A
Next Scheduled EDR Contact: N/A
Data Release Frequency: No Update Planned

EDR Hist Auto: EDR Exclusive Historical Auto Stations

EDR has searched selected national collections of business directories and has collected listings of potential gas station/filling station/service station sites that were available to EDR researchers. EDR's review was limited to those categories of sources that might, in EDR's opinion, include gas station/filling station/service station establishments. The categories reviewed included, but were not limited to gas, gas station, gasoline station, filling station, auto, automobile repair, auto service station, service station, etc. This database falls within a category of information EDR classifies as "High Risk Historical Records", or HRHR. EDR's HRHR effort presents unique and sometimes proprietary data about past sites and operations that typically create environmental concerns, but may not show up in current government records searches.

Date of Government Version: N/A
Date Data Arrived at EDR: N/A
Date Made Active in Reports: N/A
Number of Days to Update: N/A

Source: EDR, Inc.
Telephone: N/A
Last EDR Contact: N/A
Next Scheduled EDR Contact: N/A
Data Release Frequency: Varies

EDR Hist Cleaner: EDR Exclusive Historical Cleaners

EDR has searched selected national collections of business directories and has collected listings of potential dry cleaner sites that were available to EDR researchers. EDR's review was limited to those categories of sources that might, in EDR's opinion, include dry cleaning establishments. The categories reviewed included, but were not limited to dry cleaners, cleaners, laundry, laundromat, cleaning/laundry, wash & dry etc. This database falls within a category of information EDR classifies as "High Risk Historical Records", or HRHR. EDR's HRHR effort presents unique and sometimes proprietary data about past sites and operations that typically create environmental concerns, but may not show up in current government records searches.

Date of Government Version: N/A
Date Data Arrived at EDR: N/A
Date Made Active in Reports: N/A
Number of Days to Update: N/A

Source: EDR, Inc.
Telephone: N/A
Last EDR Contact: N/A
Next Scheduled EDR Contact: N/A
Data Release Frequency: Varies

EDR RECOVERED GOVERNMENT ARCHIVES

Exclusive Recovered Govt. Archives

RGA HWS: Recovered Government Archive State Hazardous Waste Facilities List

The EDR Recovered Government Archive State Hazardous Waste database provides a list of SHWS incidents derived from historical databases and includes many records that no longer appear in current government lists. Compiled from Records formerly available from the New Jersey Department of Environmental Protection in New Jersey.

GOVERNMENT RECORDS SEARCHED / DATA CURRENCY TRACKING

Date of Government Version: N/A
Date Data Arrived at EDR: 07/01/2013
Date Made Active in Reports: 12/24/2013
Number of Days to Update: 176

Source: New Jersey Department of Environmental Protection
Telephone: N/A
Last EDR Contact: 06/01/2012
Next Scheduled EDR Contact: N/A
Data Release Frequency: Varies

RGA LF: Recovered Government Archive Solid Waste Facilities List

The EDR Recovered Government Archive Landfill database provides a list of landfills derived from historical databases and includes many records that no longer appear in current government lists. Compiled from Records formerly available from the New Jersey Department of Environmental Protection in New Jersey.

Date of Government Version: N/A
Date Data Arrived at EDR: 07/01/2013
Date Made Active in Reports: 01/10/2014
Number of Days to Update: 193

Source: New Jersey Department of Environmental Protection
Telephone: N/A
Last EDR Contact: 06/01/2012
Next Scheduled EDR Contact: N/A
Data Release Frequency: Varies

RGA LUST: Recovered Government Archive Leaking Underground Storage Tank

The EDR Recovered Government Archive Leaking Underground Storage Tank database provides a list of LUST incidents derived from historical databases and includes many records that no longer appear in current government lists. Compiled from Records formerly available from the New Jersey Department of Environmental Protection in New Jersey.

Date of Government Version: N/A
Date Data Arrived at EDR: 07/01/2013
Date Made Active in Reports: 12/24/2013
Number of Days to Update: 176

Source: New Jersey Department of Environmental Protection
Telephone: N/A
Last EDR Contact: 06/01/2012
Next Scheduled EDR Contact: N/A
Data Release Frequency: Varies

OTHER DATABASE(S)

Depending on the geographic area covered by this report, the data provided in these specialty databases may or may not be complete. For example, the existence of wetlands information data in a specific report does not mean that all wetlands in the area covered by the report are included. Moreover, the absence of any reported wetlands information does not necessarily mean that wetlands do not exist in the area covered by the report.

CT MANIFEST: Hazardous Waste Manifest Data

Facility and manifest data. Manifest is a document that lists and tracks hazardous waste from the generator through transporters to a tsd facility.

Date of Government Version: 01/30/2020
Date Data Arrived at EDR: 01/30/2020
Date Made Active in Reports: 03/09/2020
Number of Days to Update: 39

Source: Department of Energy & Environmental Protection
Telephone: 860-424-3375
Last EDR Contact: 05/12/2020
Next Scheduled EDR Contact: 08/24/2020
Data Release Frequency: No Update Planned

NY MANIFEST: Facility and Manifest Data

Manifest is a document that lists and tracks hazardous waste from the generator through transporters to a TSD facility.

Date of Government Version: 01/01/2019
Date Data Arrived at EDR: 05/01/2019
Date Made Active in Reports: 06/21/2019
Number of Days to Update: 51

Source: Department of Environmental Conservation
Telephone: 518-402-8651
Last EDR Contact: 04/29/2020
Next Scheduled EDR Contact: 08/10/2020
Data Release Frequency: Quarterly

PA MANIFEST: Manifest Information

Hazardous waste manifest information.

GOVERNMENT RECORDS SEARCHED / DATA CURRENCY TRACKING

Date of Government Version: 06/30/2018
Date Data Arrived at EDR: 07/19/2019
Date Made Active in Reports: 09/10/2019
Number of Days to Update: 53

Source: Department of Environmental Protection
Telephone: 717-783-8990
Last EDR Contact: 04/02/2020
Next Scheduled EDR Contact: 07/27/2020
Data Release Frequency: Annually

RI MANIFEST: Manifest information

Hazardous waste manifest information

Date of Government Version: 12/31/2018
Date Data Arrived at EDR: 10/02/2019
Date Made Active in Reports: 12/10/2019
Number of Days to Update: 69

Source: Department of Environmental Management
Telephone: 401-222-2797
Last EDR Contact: 02/18/2020
Next Scheduled EDR Contact: 06/01/2020
Data Release Frequency: Annually

VT MANIFEST: Hazardous Waste Manifest Data

Hazardous waste manifest information.

Date of Government Version: 10/28/2019
Date Data Arrived at EDR: 10/29/2019
Date Made Active in Reports: 01/09/2020
Number of Days to Update: 72

Source: Department of Environmental Conservation
Telephone: 802-241-3443
Last EDR Contact: 04/03/2020
Next Scheduled EDR Contact: 07/27/2020
Data Release Frequency: Annually

WI MANIFEST: Manifest Information

Hazardous waste manifest information.

Date of Government Version: 05/31/2018
Date Data Arrived at EDR: 06/19/2019
Date Made Active in Reports: 09/03/2019
Number of Days to Update: 76

Source: Department of Natural Resources
Telephone: N/A
Last EDR Contact: 03/09/2020
Next Scheduled EDR Contact: 06/22/2020
Data Release Frequency: Annually

Oil/Gas Pipelines

Source: Endeavor Business Media

Petroleum Bundle (Crude Oil, Refined Products, Petrochemicals, Gas Liquids (LPG/NGL), and Specialty Gases (Miscellaneous)) N = Natural Gas Bundle (Natural Gas, Gas Liquids (LPG/NGL), and Specialty Gases (Miscellaneous)). This map includes information copyrighted by Endeavor Business Media. This information is provided on a best effort basis and Endeavor Business Media does not guarantee its accuracy nor warrant its fitness for any particular purpose. Such information has been reprinted with the permission of Endeavor Business Media.

Electric Power Transmission Line Data

Source: Endeavor Business Media

This map includes information copyrighted by Endeavor Business Media. This information is provided on a best effort basis and Endeavor Business Media does not guarantee its accuracy nor warrant its fitness for any particular purpose. Such information has been reprinted with the permission of Endeavor Business Media.

Sensitive Receptors: There are individuals deemed sensitive receptors due to their fragile immune systems and special sensitivity to environmental discharges. These sensitive receptors typically include the elderly, the sick, and children. While the location of all sensitive receptors cannot be determined, EDR indicates those buildings and facilities - schools, daycares, hospitals, medical centers, and nursing homes - where individuals who are sensitive receptors are likely to be located.

AHA Hospitals:

Source: American Hospital Association, Inc.
Telephone: 312-280-5991

The database includes a listing of hospitals based on the American Hospital Association's annual survey of hospitals.

Medical Centers: Provider of Services Listing

Source: Centers for Medicare & Medicaid Services
Telephone: 410-786-3000

A listing of hospitals with Medicare provider number, produced by Centers of Medicare & Medicaid Services, a federal agency within the U.S. Department of Health and Human Services.

GOVERNMENT RECORDS SEARCHED / DATA CURRENCY TRACKING

Nursing Homes

Source: National Institutes of Health

Telephone: 301-594-6248

Information on Medicare and Medicaid certified nursing homes in the United States.

Public Schools

Source: National Center for Education Statistics

Telephone: 202-502-7300

The National Center for Education Statistics' primary database on elementary and secondary public education in the United States. It is a comprehensive, annual, national statistical database of all public elementary and secondary schools and school districts, which contains data that are comparable across all states.

Private Schools

Source: National Center for Education Statistics

Telephone: 202-502-7300

The National Center for Education Statistics' primary database on private school locations in the United States.

Daycare Centers: Child Care Center Listings

Source: Department of Human Services

Telephone: 609-292-1018

Flood Zone Data: This data was obtained from the Federal Emergency Management Agency (FEMA). It depicts 100-year and 500-year flood zones as defined by FEMA. It includes the National Flood Hazard Layer (NFHL) which incorporates Flood Insurance Rate Map (FIRM) data and Q3 data from FEMA in areas not covered by NFHL.

Source: FEMA

Telephone: 877-336-2627

Date of Government Version: 2003, 2015

NWI: National Wetlands Inventory. This data, available in select counties across the country, was obtained by EDR in 2002, 2005 and 2010 from the U.S. Fish and Wildlife Service.

State Wetlands Data: Wetlands Inventory

Source: Department of Environmental Protection

Telephone: 609-984-2243

Current USGS 7.5 Minute Topographic Map

Source: U.S. Geological Survey

STREET AND ADDRESS INFORMATION

© 2015 TomTom North America, Inc. All rights reserved. This material is proprietary and the subject of copyright protection and other intellectual property rights owned by or licensed to Tele Atlas North America, Inc. The use of this material is subject to the terms of a license agreement. You will be held liable for any unauthorized copying or disclosure of this material.

GEOCHECK[®] - PHYSICAL SETTING SOURCE ADDENDUM

TARGET PROPERTY ADDRESS

EDISON JOB CORPS CENTER
500 PLAINFIELD AVENUE
EDISON, NJ 08817

TARGET PROPERTY COORDINATES

Latitude (North):	40.526155 - 40° 31' 34.16"
Longitude (West):	74.417633 - 74° 25' 3.48"
Universal Transverse Mercator:	Zone 18
UTM X (Meters):	549328.5
UTM Y (Meters):	4486110.0
State Plane X (Feet):	515020.8
State Plane Y (Feet):	616586.4
Elevation:	98 ft. above sea level

USGS TOPOGRAPHIC MAP

Target Property Map:	6048975 PLAINFIELD, NJ
Version Date:	2014

EDR's GeoCheck Physical Setting Source Addendum is provided to assist the environmental professional in forming an opinion about the impact of potential contaminant migration.

Assessment of the impact of contaminant migration generally has two principle investigative components:

1. Groundwater flow direction, and
2. Groundwater flow velocity.

Groundwater flow direction may be impacted by surface topography, hydrology, hydrogeology, characteristics of the soil, and nearby wells. Groundwater flow velocity is generally impacted by the nature of the geologic strata.

GEOCHECK® - PHYSICAL SETTING SOURCE SUMMARY

GROUNDWATER FLOW DIRECTION INFORMATION

Groundwater flow direction for a particular site is best determined by a qualified environmental professional using site-specific well data. If such data is not reasonably ascertainable, it may be necessary to rely on other sources of information, such as surface topographic information, hydrologic information, hydrogeologic data collected on nearby properties, and regional groundwater flow information (from deep aquifers).

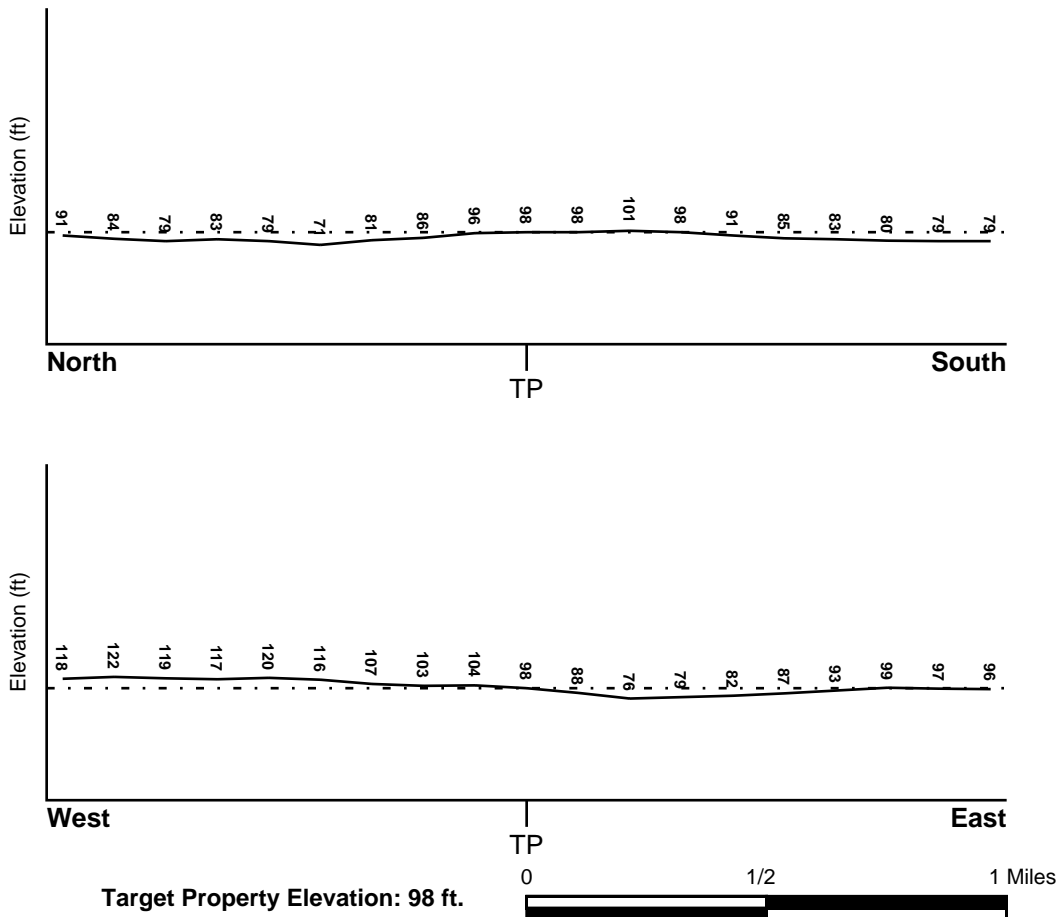
TOPOGRAPHIC INFORMATION

Surface topography may be indicative of the direction of surficial groundwater flow. This information can be used to assist the environmental professional in forming an opinion about the impact of nearby contaminated properties or, should contamination exist on the target property, what downgradient sites might be impacted.

TARGET PROPERTY TOPOGRAPHY

General Topographic Gradient: General ENE

SURROUNDING TOPOGRAPHY: ELEVATION PROFILES



Source: Topography has been determined from the USGS 7.5' Digital Elevation Model and should be evaluated on a relative (not an absolute) basis. Relative elevation information between sites of close proximity should be field verified.

GEOCHECK® - PHYSICAL SETTING SOURCE SUMMARY

HYDROLOGIC INFORMATION

Surface water can act as a hydrologic barrier to groundwater flow. Such hydrologic information can be used to assist the environmental professional in forming an opinion about the impact of nearby contaminated properties or, should contamination exist on the target property, what downgradient sites might be impacted.

Refer to the Physical Setting Source Map following this summary for hydrologic information (major waterways and bodies of water).

FEMA FLOOD ZONE

<u>Flood Plain Panel at Target Property</u>	<u>FEMA Source Type</u>
34023C0043F	FEMA FIRM Flood data
<u>Additional Panels in search area:</u>	<u>FEMA Source Type</u>
34023C0041F	FEMA FIRM Flood data
34023C0042F	FEMA FIRM Flood data
34023C0044F	FEMA FIRM Flood data

NATIONAL WETLAND INVENTORY

<u>NWI Quad at Target Property</u>	<u>NWI Electronic Data Coverage</u>
PLAINFIELD	YES - refer to the Overview Map and Detail Map

HYDROGEOLOGIC INFORMATION

Hydrogeologic information obtained by installation of wells on a specific site can often be an indicator of groundwater flow direction in the immediate area. Such hydrogeologic information can be used to assist the environmental professional in forming an opinion about the impact of nearby contaminated properties or, should contamination exist on the target property, what downgradient sites might be impacted.

Site-Specific Hydrogeological Data*:

Search Radius:	1.25 miles
Status:	Not found

AQUIFLOW®

Search Radius: 1.000 Mile.

EDR has developed the AQUIFLOW Information System to provide data on the general direction of groundwater flow at specific points. EDR has reviewed reports submitted by environmental professionals to regulatory authorities at select sites and has extracted the date of the report, groundwater flow direction as determined hydrogeologically, and the depth to water table.

<u>MAP ID</u>	<u>LOCATION FROM TP</u>	<u>GENERAL DIRECTION GROUNDWATER FLOW</u>
Not Reported		

GEOCHECK® - PHYSICAL SETTING SOURCE SUMMARY

GROUNDWATER FLOW VELOCITY INFORMATION

Groundwater flow velocity information for a particular site is best determined by a qualified environmental professional using site specific geologic and soil strata data. If such data are not reasonably ascertainable, it may be necessary to rely on other sources of information, including geologic age identification, rock stratigraphic unit and soil characteristics data collected on nearby properties and regional soil information. In general, contaminant plumes move more quickly through sandy-gravelly types of soils than silty-clayey types of soils.

GEOLOGIC INFORMATION IN GENERAL AREA OF TARGET PROPERTY

Geologic information can be used by the environmental professional in forming an opinion about the relative speed at which contaminant migration may be occurring.

ROCK STRATIGRAPHIC UNIT


Era:	Mesozoic
System:	Triassic
Series:	Triassic
Code:	Tr (<i>decoded above as Era, System & Series</i>)

GEOLOGIC AGE IDENTIFICATION

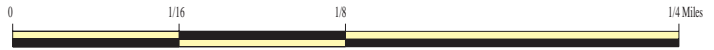
Category: Stratified Sequence

Geologic Age and Rock Stratigraphic Unit Source: P.G. Schruben, R.E. Arndt and W.J. Bawiec, Geology of the Conterminous U.S. at 1:2,500,000 Scale - a digital representation of the 1974 P.B. King and H.M. Beikman Map, USGS Digital Data Series DDS - 11 (1994).

SSURGO SOIL MAP - 6063057.9s



- ★ Target Property
- SSURGO Soil
- Water



SITE NAME: Edison Job Corps Center
ADDRESS: 500 Plainfield Avenue
Edison NJ 08817
LAT/LONG: 40.526155 / 74.417633

CLIENT: Parsons
CONTACT: Trevor Moore
INQUIRY #: 6063057.9s
DATE: May 13, 2020 3:00 pm

GEOCHECK® - PHYSICAL SETTING SOURCE SUMMARY

DOMINANT SOIL COMPOSITION IN GENERAL AREA OF TARGET PROPERTY

The U.S. Department of Agriculture's (USDA) Soil Conservation Service (SCS) leads the National Cooperative Soil Survey (NCSS) and is responsible for collecting, storing, maintaining and distributing soil survey information for privately owned lands in the United States. A soil map in a soil survey is a representation of soil patterns in a landscape. The following information is based on Soil Conservation Service SSURGO data.

Soil Map ID: 1

Soil Component Name: Klinesville

Soil Surface Texture: channery loam

Hydrologic Group: Class C - Slow infiltration rates. Soils with layers impeding downward movement of water, or soils with moderately fine or fine textures.

Soil Drainage Class: Somewhat excessively drained

Hydric Status: Not hydric

Corrosion Potential - Uncoated Steel: Moderate

Depth to Bedrock Min: > 0 inches

Depth to Watertable Min: > 0 inches

Soil Layer Information							
Layer	Boundary		Soil Texture Class	Classification		Saturated hydraulic conductivity micro m/sec	Soil Reaction (pH)
	Upper	Lower		AASHTO Group	Unified Soil		
1	0 inches	7 inches	channery loam	Granular materials (35 pct. or less passing No. 200), Silty, or Clayey Gravel and Sand.	Not reported	Max: 14.11 Min: 1.41	Max: Min:
2	7 inches	11 inches	channery silt loam	Granular materials (35 pct. or less passing No. 200), Silty, or Clayey Gravel and Sand.	Not reported	Max: 14.11 Min: 1.41	Max: Min:
3	11 inches	157 inches	weathered bedrock	Granular materials (35 pct. or less passing No. 200), Silty, or Clayey Gravel and Sand.	Not reported	Max: 14.11 Min: 1.41	Max: Min:

GEOCHECK® - PHYSICAL SETTING SOURCE SUMMARY

Soil Map ID: 2

Soil Component Name: Parsippany

Soil Surface Texture: slightly decomposed plant material

Hydrologic Group: Class B/D - Drained/undrained hydrology class of soils that can be drained and are classified.

Soil Drainage Class: Poorly drained

Hydric Status: All hydric

Corrosion Potential - Uncoated Steel: High

Depth to Bedrock Min: > 0 inches

Depth to Watertable Min: > 7 inches

Soil Layer Information							
Layer	Boundary		Soil Texture Class	Classification		Saturated hydraulic conductivity micro m/sec	Soil Reaction (pH)
	Upper	Lower		AASHTO Group	Unified Soil		
1	0 inches	1 inches	slightly decomposed plant material	A-8	FINE-GRAINED SOILS, Silts and Clays (liquid limit less than 50%), Lean Clay	Max: 14 Min: 4	Max: 6.5 Min: 5.1
2	1 inches	4 inches	silt loam	A-8	FINE-GRAINED SOILS, Silts and Clays (liquid limit less than 50%), Lean Clay	Max: 14 Min: 4	Max: 6.5 Min: 5.1
3	4 inches	7 inches	silt loam	A-8	FINE-GRAINED SOILS, Silts and Clays (liquid limit less than 50%), Lean Clay	Max: 14 Min: 4	Max: 6.5 Min: 5.1
4	7 inches	11 inches	silty clay loam	A-8	FINE-GRAINED SOILS, Silts and Clays (liquid limit less than 50%), Lean Clay	Max: 14 Min: 4	Max: 6.5 Min: 5.1
5	11 inches	16 inches	silty clay loam	A-8	FINE-GRAINED SOILS, Silts and Clays (liquid limit less than 50%), Lean Clay	Max: 14 Min: 4	Max: 6.5 Min: 5.1
6	16 inches	22 inches	silty clay	A-8	FINE-GRAINED SOILS, Silts and Clays (liquid limit less than 50%), Lean Clay	Max: 14 Min: 4	Max: 6.5 Min: 5.1

GEOCHECK® - PHYSICAL SETTING SOURCE SUMMARY

Soil Layer Information							
Layer	Boundary		Soil Texture Class	Classification		Saturated hydraulic conductivity micro m/sec	Soil Reaction (pH)
	Upper	Lower		AASHTO Group	Unified Soil		
7	22 inches	31 inches	silty clay	A-8	FINE-GRAINED SOILS, Silts and Clays (liquid limit less than 50%), Lean Clay	Max: 14 Min: 4	Max: 6.5 Min: 5.1

Soil Map ID: 3

Soil Component Name: Parsippany variant

Soil Surface Texture: clay

Hydrologic Group: Class D - Very slow infiltration rates. Soils are clayey, have a high water table, or are shallow to an impervious layer.

Soil Drainage Class: Poorly drained

Hydric Status: All hydric

Corrosion Potential - Uncoated Steel: High

Depth to Bedrock Min: > 0 inches

Depth to Watertable Min: > 15 inches

Soil Layer Information							
Layer	Boundary		Soil Texture Class	Classification		Saturated hydraulic conductivity micro m/sec	Soil Reaction (pH)
	Upper	Lower		AASHTO Group	Unified Soil		
1	3 inches	18 inches	clay	Not reported	Not reported	Max: 42.34 Min: 4.23	Max: 7.3 Min: 6.1
2	0 inches	3 inches	silt loam	Not reported	Not reported	Max: 42.34 Min: 4.23	Max: 7.3 Min: 6.1
3	18 inches	22 inches	silty clay loam	Not reported	Not reported	Max: 42.34 Min: 4.23	Max: 7.3 Min: 6.1
4	22 inches	59 inches	sand	Not reported	Not reported	Max: 42.34 Min: 4.23	Max: 7.3 Min: 6.1

GEOCHECK® - PHYSICAL SETTING SOURCE SUMMARY

LOCAL / REGIONAL WATER AGENCY RECORDS

EDR Local/Regional Water Agency records provide water well information to assist the environmental professional in assessing sources that may impact ground water flow direction, and in forming an opinion about the impact of contaminant migration on nearby drinking water wells.

WELL SEARCH DISTANCE INFORMATION

<u>DATABASE</u>	<u>SEARCH DISTANCE (miles)</u>
Federal USGS	1.000
Federal FRDS PWS	Nearest PWS within 1 mile
State Database	1.000

FEDERAL USGS WELL INFORMATION

<u>MAP ID</u>	<u>WELL ID</u>	<u>LOCATION FROM TP</u>
U100	USGS40000815154	1/2 - 1 Mile NE

FEDERAL FRDS PUBLIC WATER SUPPLY SYSTEM INFORMATION

<u>MAP ID</u>	<u>WELL ID</u>	<u>LOCATION FROM TP</u>
30	NJ1205001	1/2 - 1 Mile ESE

Note: PWS System location is not always the same as well location.

STATE DATABASE WELL INFORMATION

<u>MAP ID</u>	<u>WELL ID</u>	<u>LOCATION FROM TP</u>
1	NJDEP1000343239	0 - 1/8 Mile SW
A2	NJDEP1000343227	1/8 - 1/4 Mile East
A3	NJDEP1000356690	1/8 - 1/4 Mile East
B4	NJDEP1000352007	1/4 - 1/2 Mile NE
B5	NJDEP1000354736	1/4 - 1/2 Mile NE
C6	NJDEP1000352159	1/4 - 1/2 Mile ESE
7	NJDEP1000353617	1/4 - 1/2 Mile NNW
C8	NJMONS100010249	1/4 - 1/2 Mile ESE
9	NJDEP1000357342	1/4 - 1/2 Mile SW
10	NJDEP1000354846	1/4 - 1/2 Mile East
11	NJDEP1000352137	1/4 - 1/2 Mile SSW
D12	NJMONS100010299	1/4 - 1/2 Mile NNW
13	NJDEP1000343909	1/4 - 1/2 Mile WSW
D14	NJMONS100010387	1/4 - 1/2 Mile NNW
E15	NJDEP1000345492	1/2 - 1 Mile North
E16	NJDEP1000345493	1/2 - 1 Mile North
17	NJDEP1000343549	1/2 - 1 Mile NNE
18	NJDEP1000343228	1/2 - 1 Mile East
F19	NJDEP1000356985	1/2 - 1 Mile SSW
F20	NJDEP1000357065	1/2 - 1 Mile SSW

GEOCHECK® - PHYSICAL SETTING SOURCE SUMMARY

STATE DATABASE WELL INFORMATION

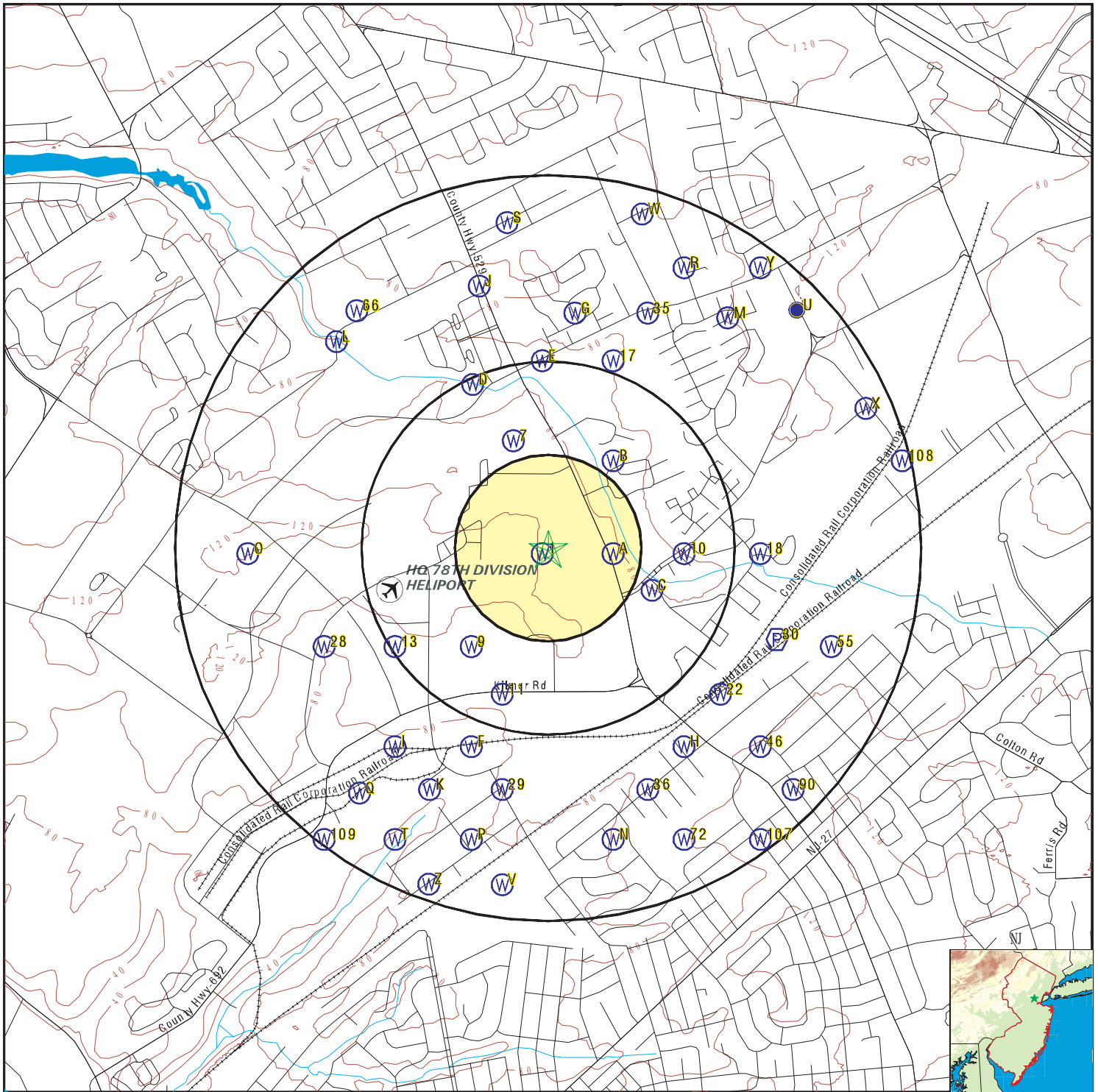
MAP ID	WELL ID	LOCATION FROM TP
F21	NJDEP1000357340	1/2 - 1 Mile SSW
22	NJDEP1000352640	1/2 - 1 Mile SE
G23	NJDEP1000352975	1/2 - 1 Mile North
G24	NJDEP1000353016	1/2 - 1 Mile North
H25	NJDEP1000354327	1/2 - 1 Mile SE
H26	NJDEP1000355926	1/2 - 1 Mile SE
H27	NJDEP1000357369	1/2 - 1 Mile SE
28	NJDEP1000356555	1/2 - 1 Mile WSW
29	NJDEP1000352669	1/2 - 1 Mile South
I31	NJDEP1000357332	1/2 - 1 Mile SW
I32	NJDEP1000342978	1/2 - 1 Mile SW
I33	NJDEP1000357354	1/2 - 1 Mile SW
I34	NJDEP1000357341	1/2 - 1 Mile SW
35	NJDEP1000352945	1/2 - 1 Mile NNE
36	NJDEP1000352737	1/2 - 1 Mile SSE
J37	NJMONS100010183	1/2 - 1 Mile NNW
K38	NJDEP1000352608	1/2 - 1 Mile SSW
K39	NJDEP1000352585	1/2 - 1 Mile SSW
K40	NJDEP1000352959	1/2 - 1 Mile SSW
K41	NJDEP1000352935	1/2 - 1 Mile SSW
J42	NJMONS100010184	1/2 - 1 Mile NNW
J43	NJMONS100010182	1/2 - 1 Mile NNW
L44	NJMONS100010421	1/2 - 1 Mile NW
L45	NJMONS100010638	1/2 - 1 Mile NW
46	NJDEP1000354505	1/2 - 1 Mile SE
M47	NJDEP1000344560	1/2 - 1 Mile NE
M48	NJDEP1000344561	1/2 - 1 Mile NE
M49	NJDEP1000353015	1/2 - 1 Mile NE
L50	NJMONS100010435	1/2 - 1 Mile NW
L51	NJMONS100015479	1/2 - 1 Mile NW
N52	NJDEP1000342991	1/2 - 1 Mile SSE
N53	NJDEP1000357023	1/2 - 1 Mile SSE
N54	NJDEP1000357058	1/2 - 1 Mile SSE
55	NJDEP1000354363	1/2 - 1 Mile ESE
O56	NJDEP1000344894	1/2 - 1 Mile West
O57	NJDEP1000345005	1/2 - 1 Mile West
P58	NJDEP1000343377	1/2 - 1 Mile SSW
P59	NJDEP1000343244	1/2 - 1 Mile SSW
P60	NJDEP1000343243	1/2 - 1 Mile SSW
P61	NJDEP1000355760	1/2 - 1 Mile SSW
P62	NJDEP1000352138	1/2 - 1 Mile SSW
P63	NJDEP1000345012	1/2 - 1 Mile SSW
L64	NJMONS100014425	1/2 - 1 Mile NW
L65	NJMONS100012162	1/2 - 1 Mile NW
66	NJDEP1000354098	1/2 - 1 Mile NW
Q67	NJDEP1000354031	1/2 - 1 Mile SW
Q68	NJDEP1000344238	1/2 - 1 Mile SW
R69	NJDEP1000352324	1/2 - 1 Mile NNE
R70	NJDEP1000355975	1/2 - 1 Mile NNE
R71	NJDEP1000356564	1/2 - 1 Mile NNE
72	NJDEP1000357385	1/2 - 1 Mile SSE
S73	NJDEP1000346801	1/2 - 1 Mile North









GEOCHECK® - PHYSICAL SETTING SOURCE SUMMARY





STATE DATABASE WELL INFORMATION

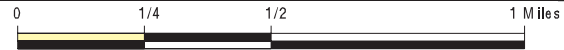
MAP ID	WELL ID	LOCATION FROM TP
S74	NJDEP1000346802	1/2 - 1 Mile North
T75	NJDEP1000352251	1/2 - 1 Mile SSW
T76	NJDEP1000352642	1/2 - 1 Mile SSW
T77	NJDEP1000343378	1/2 - 1 Mile SSW
T78	NJDEP1000342977	1/2 - 1 Mile SSW
T79	NJDEP1000342997	1/2 - 1 Mile SSW
T80	NJDEP1000356567	1/2 - 1 Mile SSW
T81	NJDEP1000357025	1/2 - 1 Mile SSW
T82	NJDEP1000356042	1/2 - 1 Mile SSW
T83	NJDEP1000355736	1/2 - 1 Mile SSW
T84	NJDEP1000355890	1/2 - 1 Mile SSW
S85	NJDEP1000353039	1/2 - 1 Mile North
U86	NJDEP1000352689	1/2 - 1 Mile NE
U87	NJDEP1000352971	1/2 - 1 Mile NE
V88	NJDEP1000352504	1/2 - 1 Mile South
V89	NJDEP1000352704	1/2 - 1 Mile South
90	NJDEP1000351930	1/2 - 1 Mile SE
W91	NJDEP1000352106	1/2 - 1 Mile NNE
W92	NJDEP1000352789	1/2 - 1 Mile NNE
X93	NJDEP1000352032	1/2 - 1 Mile ENE
X94	NJDEP1000353353	1/2 - 1 Mile ENE
W95	NJDEP1000351134	1/2 - 1 Mile NNE
Y96	NJDEP1000354640	1/2 - 1 Mile NE
Y97	NJDEP1000354593	1/2 - 1 Mile NE
Y98	NJDEP1000355555	1/2 - 1 Mile NE
Y99	NJDEP1000354799	1/2 - 1 Mile NE
Z101	NJDEP1000353234	1/2 - 1 Mile SSW
Z102	NJDEP1000352677	1/2 - 1 Mile SSW
Z103	NJDEP1000352580	1/2 - 1 Mile SSW
Z104	NJDEP1000352741	1/2 - 1 Mile SSW
Z105	NJDEP1000353026	1/2 - 1 Mile SSW
Z106	NJDEP1000352754	1/2 - 1 Mile SSW
107	NJDEP1000354847	1/2 - 1 Mile SE
108	NJDEP1000356616	1/2 - 1 Mile ENE
109	NJDEP1000356959	1/2 - 1 Mile SW

PHYSICAL SETTING SOURCE MAP - 6063057.9s



-  County Boundary
-  Major Roads
-  Contour Lines
-  Airports
-  Earthquake epicenter, Richter 5 or greater
-  Water Wells
-  Public Water Supply Wells
-  Cluster of Multiple Icons

-  Groundwater Flow Direction
-  Indeterminate Groundwater Flow at Location
-  Groundwater Flow Varies at Location
-  Closest Hydrogeological Data



SITE NAME: Edison Job Corps Center
 ADDRESS: 500 Plainfield Avenue
 Edison NJ 08817
 LAT/LONG: 40.526155 / 74.417633

CLIENT: Parsons
 CONTACT: Trevor Moore
 INQUIRY #: 6063057.9s
 DATE: May 13, 2020 3:00 pm

GEOCHECK® - PHYSICAL SETTING SOURCE MAP FINDINGS

Map ID
Direction
Distance
Elevation

Database EDR ID Number

1
SW
0 - 1/8 Mile
Higher **NJ WELLS** **NJDEP1000343239**

Database:	Water Well Permit Information	Permit #:	2500017958
Well Use:	Irrigation	May be Potable:	Yes
Request Type:	Permit	Date Completed:	19750609
Capacity:	Not Reported	Depth:	200

A2
East
1/8 - 1/4 Mile
Lower **NJ WELLS** **NJDEP1000343227**

Database:	Water Well Permit Information	Permit #:	2500017588
Well Use:	Domestic	May be Potable:	Yes
Request Type:	Permit	Date Completed:	19740716
Capacity:	Not Reported	Depth:	110

A3
East
1/8 - 1/4 Mile
Lower **NJ WELLS** **NJDEP1000356690**

Database:	Water Well Permit Information	Permit #:	2500010221
Well Use:	Domestic	May be Potable:	Yes
Request Type:	Permit	Date Completed:	19610921
Capacity:	Not Reported	Depth:	100

B4
NE
1/4 - 1/2 Mile
Lower **NJ WELLS** **NJDEP1000352007**

Database:	Water Well Permit Information	Permit #:	2500001777
Well Use:	Domestic	May be Potable:	Yes
Request Type:	Record	Date Completed:	19520819
Capacity:	Not Reported	Depth:	86

B5
NE
1/4 - 1/2 Mile
Lower **NJ WELLS** **NJDEP1000354736**

Database:	Water Well Permit Information	Permit #:	2500001777
Well Use:	Domestic	May be Potable:	Yes
Request Type:	Permit	Date Completed:	19520526
Capacity:	Not Reported	Depth:	150

GEOCHECK® - PHYSICAL SETTING SOURCE MAP FINDINGS

Map ID
Direction
Distance
Elevation

Database EDR ID Number

C6
ESE
1/4 - 1/2 Mile
Lower

NJ WELLS NJDEP1000352159

Database:	Water Well Permit Information	Permit #:	2500006463
Well Use:	Domestic	May be Potable:	Yes
Request Type:	Record	Date Completed:	19570516
Capacity:	Not Reported	Depth:	130

7
NNW
1/4 - 1/2 Mile
Lower

NJ WELLS NJDEP1000353617

Database:	Water Well Permit Information	Permit #:	2500049282
Well Use:	Irrigation	May be Potable:	Yes
Request Type:	Decommissioning	Date Completed:	20170215
Capacity:	Not Reported	Depth:	500

C8
ESE
1/4 - 1/2 Mile
Lower

NJ WELLS NJMONS100010249

Database:	STORET Water Quality Monitoring Stations		
Organization:	NJDEP, NJ Watershed Ambassador Prog	Monitoring Location:	NJDEPNJWAP-Brookside Ave
Location Name:	Brookside Ave	Location Type:	River/Stream
HUC:	02030105		

9
SW
1/4 - 1/2 Mile
Lower

NJ WELLS NJDEP1000357342

Database:	Water Well Permit Information	Permit #:	2500015244
Well Use:	Domestic	May be Potable:	Yes
Request Type:	Permit	Date Completed:	19690702
Capacity:	Not Reported	Depth:	150

10
East
1/4 - 1/2 Mile
Lower

NJ WELLS NJDEP1000354846

Database:	Water Well Permit Information	Permit #:	2500000944
Well Use:	Industrial	May be Potable:	Yes
Request Type:	Permit	Date Completed:	19510614
Capacity:	Not Reported	Depth:	400

GEOCHECK® - PHYSICAL SETTING SOURCE MAP FINDINGS

Map ID
Direction
Distance
Elevation

Database EDR ID Number

11
SSW
1/4 - 1/2 Mile
Lower

NJ WELLS NJDEP1000352137

Database:	Water Well Permit Information	Permit #:	2500008571
Well Use:	Domestic	May be Potable:	Yes
Request Type:	Record	Date Completed:	19590619
Capacity:	Not Reported	Depth:	108

D12
NNW
1/4 - 1/2 Mile
Lower

NJ WELLS NJMONS100010299

Database:	STORET Water Quality Monitoring Stations		
Organization:	NJDEP, NJ Watershed Ambassador Prog	Monitoring Location:	NJDEPNJWAP-Fairway Golf
Location Name:	Fairway Golf	Location Type:	River/Stream
HUC:	02030105		

13
WSW
1/4 - 1/2 Mile
Lower

NJ WELLS NJDEP1000343909

Database:	Water Well Permit Information	Permit #:	2500021857
Well Use:	Domestic	May be Potable:	Yes
Request Type:	Permit	Date Completed:	19810218
Capacity:	Not Reported	Depth:	200

D14
NNW
1/4 - 1/2 Mile
Lower

NJ WELLS NJMONS100010387

Database:	STORET Water Quality Monitoring Stations		
Organization:	NJDEP, NJ Watershed Ambassador Prog	Monitoring Location:	NJDEPNJWAP-Jesse Road
Location Name:	Jesse Road	Location Type:	River/Stream
HUC:	02030105		

E15
North
1/2 - 1 Mile
Lower

NJ WELLS NJDEP1000345492

Database:	Water Well Permit Information	Permit #:	2500049282
Well Use:	Irrigation	May be Potable:	Yes
Request Type:	Permit	Date Completed:	19960729
Capacity:	Not Reported	Depth:	300

GEOCHECK® - PHYSICAL SETTING SOURCE MAP FINDINGS

Map ID
Direction
Distance
Elevation

Database EDR ID Number

E16
North
1/2 - 1 Mile
Lower

NJ WELLS NJDEP1000345493

Database:	Water Well Permit Information	Permit #:	2500049282
Well Use:	Irrigation	May be Potable:	Yes
Request Type:	Record	Date Completed:	19960821223135
Capacity:	Not Reported	Depth:	500

17
NNE
1/2 - 1 Mile
Lower

NJ WELLS NJDEP1000343549

Database:	Water Well Permit Information	Permit #:	2500020770
Well Use:	Domestic	May be Potable:	Yes
Request Type:	Permit	Date Completed:	19790619
Capacity:	Not Reported	Depth:	125

18
East
1/2 - 1 Mile
Lower

NJ WELLS NJDEP1000343228

Database:	Water Well Permit Information	Permit #:	2500017587
Well Use:	Domestic	May be Potable:	Yes
Request Type:	Permit	Date Completed:	19740716
Capacity:	Not Reported	Depth:	110

F19
SSW
1/2 - 1 Mile
Lower

NJ WELLS NJDEP1000356985

Database:	Water Well Permit Information	Permit #:	2500011174
Well Use:	Domestic	May be Potable:	Yes
Request Type:	Permit	Date Completed:	19630226
Capacity:	Not Reported	Depth:	100

F20
SSW
1/2 - 1 Mile
Lower

NJ WELLS NJDEP1000357065

Database:	Water Well Permit Information	Permit #:	2500011414
Well Use:	Domestic	May be Potable:	Yes
Request Type:	Permit	Date Completed:	19630709
Capacity:	Not Reported	Depth:	100

GEOCHECK® - PHYSICAL SETTING SOURCE MAP FINDINGS

Map ID
Direction
Distance
Elevation

Database EDR ID Number

F21
SSW
1/2 - 1 Mile
Lower

NJ WELLS NJDEP1000357340

Database:	Water Well Permit Information	Permit #:	2500015289
Well Use:	Domestic	May be Potable:	Yes
Request Type:	Permit	Date Completed:	19690904
Capacity:	Not Reported	Depth:	150

22
SE
1/2 - 1 Mile
Lower

NJ WELLS NJDEP1000352640

Database:	Water Well Permit Information	Permit #:	2500011980
Well Use:	Domestic	May be Potable:	Yes
Request Type:	Record	Date Completed:	19640410
Capacity:	Not Reported	Depth:	195

G23
North
1/2 - 1 Mile
Lower

NJ WELLS NJDEP1000352975

Database:	Water Well Permit Information	Permit #:	2500027116
Well Use:	Domestic	May be Potable:	Yes
Request Type:	Record	Date Completed:	19860327
Capacity:	Not Reported	Depth:	200

G24
North
1/2 - 1 Mile
Lower

NJ WELLS NJDEP1000353016

Database:	Water Well Permit Information	Permit #:	2500029471
Well Use:	Domestic	May be Potable:	Yes
Request Type:	Record	Date Completed:	19870421
Capacity:	Not Reported	Depth:	250

H25
SE
1/2 - 1 Mile
Lower

NJ WELLS NJDEP1000354327

Database:	Water Well Permit Information	Permit #:	2500000059
Well Use:	Domestic	May be Potable:	Yes
Request Type:	Permit	Date Completed:	19480227
Capacity:	Not Reported	Depth:	0

GEOCHECK® - PHYSICAL SETTING SOURCE MAP FINDINGS

Map ID
Direction
Distance
Elevation

Database EDR ID Number

H26
SE
1/2 - 1 Mile
Lower

NJ WELLS NJDEP1000355926

Database:	Water Well Permit Information	Permit #:	2500007685
Well Use:	Domestic	May be Potable:	Yes
Request Type:	Permit	Date Completed:	19580603
Capacity:	Not Reported	Depth:	150

H27
SE
1/2 - 1 Mile
Lower

NJ WELLS NJDEP1000357369

Database:	Water Well Permit Information	Permit #:	2500014461
Well Use:	Domestic	May be Potable:	Yes
Request Type:	Permit	Date Completed:	19670731
Capacity:	Not Reported	Depth:	130

28
WSW
1/2 - 1 Mile
Lower

NJ WELLS NJDEP1000356555

Database:	Water Well Permit Information	Permit #:	2500009534
Well Use:	Domestic	May be Potable:	Yes
Request Type:	Permit	Date Completed:	19600831
Capacity:	Not Reported	Depth:	150

29
South
1/2 - 1 Mile
Lower

NJ WELLS NJDEP1000352669

Database:	Water Well Permit Information	Permit #:	2500011449
Well Use:	Domestic	May be Potable:	Yes
Request Type:	Record	Date Completed:	19630725
Capacity:	Not Reported	Depth:	102

30
ESE
1/2 - 1 Mile
Lower

FRDS PWS NJ1205001

Epa region:	02	State:	NJ
Pwsid:	NJ1205001		
Pwsname:	EDISON WATER CO C/O NJ AMERICAN WATER		
Cityserved:	Not Reported	Stateserved:	NJ
Zipserved:	Not Reported	Fipscounty:	34023
Status:	Active	Retpopsrvd:	35000
Pwsvconn:	9400	Psource longname:	Purch_surface_water

GEOCHECK® - PHYSICAL SETTING SOURCE MAP FINDINGS

Pwstype:	CWS	Owner:	Local_Govt
Contact:	GILLESPIE, DEE	Contactorgname:	GILLESPIE, DEE
Contactphone:	732-302-3170	Contactaddress1:	P O BOX 102
Contactaddress2:	Not Reported	Contactcity:	BOUND BROOK
Contactstate:	NJ	Contactzip:	08805
Pwsactivitycode:	A		
PWS ID:	NJ1205001	PWS name:	EDISON WATER CO
Address:	7 LANGSTAFF AVE.	Care of:	EDISON WATER CO
City:	EDISON TWP	State:	NJ
Zip:	08817	Owner:	EDISON WATER CO
Source code:	Purchases surface water	Population:	35000
PWS ID:	NJ1205001	PWS type:	System Owner/Responsible Party
PWS name:	EDISON W DEPT	PWS address:	Not Reported
PWS city:	EDISON	PWS state:	NJ
PWS zip:	08817	PWS name:	EDISON WATER CO
PWS type code:	C	Retail population served:	35000
Contact:	ZADOWSKI, RICH	Contact address:	1341 NORTH AVE
Contact address:	PLAINFIELD	Contact city:	NJ
Contact state:	07	Contact zip:	Not Reported
Contact telephone:	Not Reported		
County:	MIDDLESEX	Source:	Purchases surface water
Treatment Objective:	DISINFECTION	Process:	HYPOCHLORINATION, PRE
Population:	35000		
PWS ID:	NJ1205001	Activity status:	Active
Date system activated:	7706	Date system deactivated:	Not Reported
Retail population:	00036000	System name:	EDISON W DEPT
System address:	EDISON TOWNSHIP WATER DEPT		
System address:	7 LANGSTAFF AVE.	System city:	EDISON TWP
System state:	NJ	System zip:	08817
County FIPS:	Not Reported	City served:	EDISON TWP
Population served:	10,001 - 50,000 Persons	Treatment:	Mixed (treated and untreated)
Latitude:	403045	Longitude:	0742502
Latitude:	403122	Longitude:	0742338
Latitude:	403121	Longitude:	0742423
Latitude:	403103	Longitude:	0742430
Latitude:	403013	Longitude:	0742505
State:	NJ	Latitude degrees:	40
Latitude minutes:	30	Latitude seconds:	13.0000
Longitude degrees:	74	Longitude minutes:	25
Longitude seconds:	5.0000		
State:	NJ	Latitude degrees:	40
Latitude minutes:	30	Latitude seconds:	45.0000
Longitude degrees:	74	Longitude minutes:	25
Longitude seconds:	2.0000		
State:	NJ	Latitude degrees:	40
Latitude minutes:	31	Latitude seconds:	3.0000
Longitude degrees:	74	Longitude minutes:	24
Longitude seconds:	30.0000		

GEOCHECK® - PHYSICAL SETTING SOURCE MAP FINDINGS

State: NJ
 Latitude minutes: 31
 Longitude degrees: 74
 Longitude seconds: 23.0000

Latitude degrees: 40
 Latitude seconds: 21.0000
 Longitude minutes: 24

State: NJ
 Latitude minutes: 31
 Longitude degrees: 74
 Longitude seconds: 38.0000

Latitude degrees: 40
 Latitude seconds: 22.0000
 Longitude minutes: 23

Violation id: 1806
 State: NJ
 Contamination code: 5000
 Violation code: 52
 Rule code: 350
 Violation measur: Not Reported
 State mcl: Not Reported
 Cmp edt: Not Reported

Orig code: S
 Violation Year: 2004
 Contamination Name: Lead and Copper Rule
 Violation name: Follow-up Or Routine LCR Tap M/R
 Rule name: LCR
 Unit of measure: Not Reported
 Cmp bdt: 10/01/2004

Violation id: 2111
 State: NJ
 Contamination code: 7000
 Violation code: 71
 Rule code: 420
 Violation measur: Not Reported
 State mcl: Not Reported
 Cmp edt: Not Reported

Orig code: S
 Violation Year: 2011
 Contamination Name: Consumer Confidence Rule
 Violation name: CCR Complete Failure to Report
 Rule name: CCR
 Unit of measure: Not Reported
 Cmp bdt: 07/01/2011

PWS currently has or had major violation(s) or enforcement:Yes

Violation ID: 9223546
 PWS telephone: 2012870900
 Violation type: Initial Tap Sampling for Pb and Cu
 Violation start date: 070192
 Violation period (months): 006
 Major violator: Not Reported
 Number of required samples: Not Reported
 Analysis method: Not Reported

Violation source ID: Not Reported
 Contaminant: LEAD & COPPER RULE
 Violation end date: 123192
 Violation awareness date: Not Reported
 Maximum contaminant level: Not Reported
 Number of samples taken: Not Reported
 Analysis result: Not Reported

PWS currently has or had major violation(s) or enforcement:Yes

Violation ID: 9223547
 PWS telephone: 2012870900
 Violation type: Initial Tap Sampling for Pb and Cu
 Violation start date: 070192
 Violation period (months): 006
 Major violator: Not Reported
 Number of required samples: Not Reported
 Analysis method: Not Reported

Violation source ID: Not Reported
 Contaminant: LEAD & COPPER RULE
 Violation end date: 123192
 Violation awareness date: Not Reported
 Maximum contaminant level: Not Reported
 Number of samples taken: Not Reported
 Analysis result: Not Reported

Violation ID: 1806
 Enforcemnt FY: 2005
 Enforcement Detail: St Compliance achieved

Orig Code: S
 Enforcement Action: 08/16/2005
 Enforcement Category: Resolving

Violation ID: 2111
 Enforcemnt FY: 2011
 Enforcement Detail: St Compliance achieved

Orig Code: S
 Enforcement Action: 08/09/2011
 Enforcement Category: Resolving

Violation ID: 2111
 Enforcemnt FY: 2011
 Enforcement Detail: St Formal NOV issued

Orig Code: S
 Enforcement Action: 07/28/2011
 Enforcement Category: Informal

GEOCHECK® - PHYSICAL SETTING SOURCE MAP FINDINGS

Violation ID:	Not Reported	Orig Code:	F
Enforcement FY:	2005	Enforcement Action:	10/01/2004
Enforcement Detail:	St Compliance achieved	Enforcement Category:	Not Reported

Violation ID:	Not Reported	Orig Code:	F
Enforcement FY:	2000	Enforcement Action:	07/02/2000
Enforcement Detail:	St Compliance achieved	Enforcement Category:	Not Reported

PWS name:	EDISON WATER CO	Population served:	35000
PWS type code:	C	Violation ID:	1806
Contaminant:	LEAD & COPPER RULE	Violation type:	Follow-up and Routine Tap Sampling
Compliance start date:	10/1/2004 0:00:00	Compliance end date:	12/31/2025 0:00:00
Enforcement date:	No Enf Action as of	Enforcement action:	7/8/2009 0:00:00
Violation measurement:	Not Reported		

**I31
SW
1/2 - 1 Mile
Lower**

NJ WELLS NJDEP1000357332

Database:	Water Well Permit Information	Permit #:	2500014879
Well Use:	Domestic	May be Potable:	Yes
Request Type:	Permit	Date Completed:	19680730
Capacity:	Not Reported	Depth:	140

**I32
SW
1/2 - 1 Mile
Lower**

NJ WELLS NJDEP1000342978

Database:	Water Well Permit Information	Permit #:	2500016026
Well Use:	Domestic	May be Potable:	Yes
Request Type:	Permit	Date Completed:	19710727
Capacity:	Not Reported	Depth:	150

**I33
SW
1/2 - 1 Mile
Lower**

NJ WELLS NJDEP1000357354

Database:	Water Well Permit Information	Permit #:	2500014160
Well Use:	Domestic	May be Potable:	Yes
Request Type:	Permit	Date Completed:	19661214
Capacity:	Not Reported	Depth:	125

**I34
SW
1/2 - 1 Mile
Lower**

NJ WELLS NJDEP1000357341

Database:	Water Well Permit Information	Permit #:	2500015245
Well Use:	Domestic	May be Potable:	Yes
Request Type:	Permit	Date Completed:	19690702
Capacity:	Not Reported	Depth:	150

GEOCHECK® - PHYSICAL SETTING SOURCE MAP FINDINGS

Map ID
Direction
Distance
Elevation

Database EDR ID Number

35
NNE
1/2 - 1 Mile
Lower

NJ WELLS NJDEP1000352945

Database:	Water Well Permit Information	Permit #:	2500023983
Well Use:	Domestic	May be Potable:	Yes
Request Type:	Record	Date Completed:	19830622
Capacity:	Not Reported	Depth:	725

36
SSE
1/2 - 1 Mile
Lower

NJ WELLS NJDEP1000352737

Database:	Water Well Permit Information	Permit #:	2500016205
Well Use:	Domestic	May be Potable:	Yes
Request Type:	Record	Date Completed:	19720208
Capacity:	Not Reported	Depth:	170

J37
NNW
1/2 - 1 Mile
Lower

NJ WELLS NJMONS100010183

Database:	STORET Water Quality Monitoring Stations		
Organization:	NJDEP, NJ Watershed Ambassador Prog	Monitoring Location:	NJDEPNJWAP-Ambrose Brook 2
Location Name:	Ambrose Brook 2	Location Type:	River/Stream
HUC:	02030105		

K38
SSW
1/2 - 1 Mile
Lower

NJ WELLS NJDEP1000352608

Database:	Water Well Permit Information	Permit #:	2500011174
Well Use:	Domestic	May be Potable:	Yes
Request Type:	Record	Date Completed:	19630412
Capacity:	Not Reported	Depth:	100

K39
SSW
1/2 - 1 Mile
Lower

NJ WELLS NJDEP1000352585

Database:	Water Well Permit Information	Permit #:	2500012449
Well Use:	Domestic	May be Potable:	Yes
Request Type:	Record	Date Completed:	19631003
Capacity:	Not Reported	Depth:	100

GEOCHECK® - PHYSICAL SETTING SOURCE MAP FINDINGS

Map ID
Direction
Distance
Elevation

Database EDR ID Number

K40
SSW
1/2 - 1 Mile
Lower

NJ WELLS NJDEP1000352959

Database:	Water Well Permit Information	Permit #:	2500025366
Well Use:	Domestic	May be Potable:	Yes
Request Type:	Record	Date Completed:	19840901
Capacity:	Not Reported	Depth:	125

K41
SSW
1/2 - 1 Mile
Lower

NJ WELLS NJDEP1000352935

Database:	Water Well Permit Information	Permit #:	2500021984
Well Use:	Domestic	May be Potable:	Yes
Request Type:	Record	Date Completed:	19810504
Capacity:	Not Reported	Depth:	175

J42
NNW
1/2 - 1 Mile
Lower

NJ WELLS NJMONS100010184

Database:	STORET Water Quality Monitoring Stations		
Organization:	NJDEP, NJ Watershed Ambassador Prog	Monitoring Location:	NJDEPNJWAP-Ambrose Brook 3
Location Name:	Ambrose Brook 3	Location Type:	River/Stream
HUC:	02030105		

J43
NNW
1/2 - 1 Mile
Lower

NJ WELLS NJMONS100010182

Database:	STORET Water Quality Monitoring Stations		
Organization:	NJDEP, NJ Watershed Ambassador Prog	Monitoring Location:	NJDEPNJWAP-Ambrose Brook
Location Name:	Ambrose Brook	Location Type:	River/Stream
HUC:	02030105		

L44
NW
1/2 - 1 Mile
Lower

NJ WELLS NJMONS100010421

Database:	STORET Water Quality Monitoring Stations		
Organization:	NJDEP, NJ Watershed Ambassador Prog	Monitoring Location:	NJDEPNJWAP-Livingston Ecological Preserve
Location Name:	Livingston Ecological Preserve	Location Type:	River/Stream
HUC:	02030105		

GEOCHECK® - PHYSICAL SETTING SOURCE MAP FINDINGS

Map ID
Direction
Distance
Elevation

Database EDR ID Number

L45
NW
1/2 - 1 Mile
Lower

NJ WELLS NJMONS100010638

Database:	STORET Water Quality Monitoring Stations		
Organization:	NJDEP, NJ Watershed Ambassador Prog	Monitoring Location:	NJDEPNJWAP-Schoolhouse Rd Bend
Location Name:	Schoolhouse Rd Bend	Location Type:	River/Stream
HUC:	02030105		

46
SE
1/2 - 1 Mile
Higher

NJ WELLS NJDEP1000354505

Database:	Water Well Permit Information	Permit #:	2500002588
Well Use:	Industrial	May be Potable:	Yes
Request Type:	Permit	Date Completed:	19530514
Capacity:	Not Reported	Depth:	600

M47
NE
1/2 - 1 Mile
Higher

NJ WELLS NJDEP1000344560

Database:	Water Well Permit Information	Permit #:	2500029472
Well Use:	Domestic	May be Potable:	Yes
Request Type:	Permit	Date Completed:	19870422
Capacity:	Not Reported	Depth:	200

M48
NE
1/2 - 1 Mile
Higher

NJ WELLS NJDEP1000344561

Database:	Water Well Permit Information	Permit #:	2500029471
Well Use:	Domestic	May be Potable:	Yes
Request Type:	Permit	Date Completed:	19870422
Capacity:	Not Reported	Depth:	200

M49
NE
1/2 - 1 Mile
Higher

NJ WELLS NJDEP1000353015

Database:	Water Well Permit Information	Permit #:	2500029472
Well Use:	Domestic	May be Potable:	Yes
Request Type:	Record	Date Completed:	19870422
Capacity:	Not Reported	Depth:	200

GEOCHECK® - PHYSICAL SETTING SOURCE MAP FINDINGS

Map ID
Direction
Distance
Elevation

Database EDR ID Number

L50
NW
1/2 - 1 Mile
Lower

NJ WELLS NJMONS100010435

Database:	STORET Water Quality Monitoring Stations		
Organization:	NJDEP, NJ Watershed Ambassador Prog	Monitoring Location:	NJDEPNJWAP-Metlars Lane
Location Name:	Metlars Lane	Location Type:	River/Stream
HUC:	02030105		

L51
NW
1/2 - 1 Mile
Lower

NJ WELLS NJMONS100015479

Database:	STORET Water Quality Monitoring Stations		
Organization:	NJDEP Bureau of Freshwater and Biological Monitoring		
Monitoring Location:	NJDEP_BFBM-AN0425B	Location Name:	Ambrose Brook at School St.
Location Type:	River/Stream	HUC:	02030105

N52
SSE
1/2 - 1 Mile
Lower

NJ WELLS NJDEP1000342991

Database:	Water Well Permit Information	Permit #:	2500016205
Well Use:	Domestic	May be Potable:	Yes
Request Type:	Permit	Date Completed:	19720113
Capacity:	Not Reported	Depth:	150

N53
SSE
1/2 - 1 Mile
Lower

NJ WELLS NJDEP1000357023

Database:	Water Well Permit Information	Permit #:	2500011980
Well Use:	Domestic	May be Potable:	Yes
Request Type:	Permit	Date Completed:	19640504
Capacity:	Not Reported	Depth:	120

N54
SSE
1/2 - 1 Mile
Lower

NJ WELLS NJDEP1000357058

Database:	Water Well Permit Information	Permit #:	2500011449
Well Use:	Domestic	May be Potable:	Yes
Request Type:	Permit	Date Completed:	19630725
Capacity:	Not Reported	Depth:	100

GEOCHECK® - PHYSICAL SETTING SOURCE MAP FINDINGS

Map ID
 Direction
 Distance
 Elevation

Database EDR ID Number

55
ESE
1/2 - 1 Mile
Lower

NJ WELLS NJDEP1000354363

Database:	Water Well Permit Information	Permit #:	2500000116
Well Use:	Industrial	May be Potable:	Yes
Request Type:	Permit	Date Completed:	19480422
Capacity:	Not Reported	Depth:	400

O56
West
1/2 - 1 Mile
Higher

NJ WELLS NJDEP1000344894

Database:	Water Well Permit Information	Permit #:	2500037675
Well Use:	Industrial	May be Potable:	Yes
Request Type:	Permit	Date Completed:	19901113
Capacity:	Not Reported	Depth:	125

O57
West
1/2 - 1 Mile
Higher

NJ WELLS NJDEP1000345005

Database:	Water Well Permit Information	Permit #:	2500037675
Well Use:	Industrial	May be Potable:	Yes
Request Type:	Record	Date Completed:	19901115192627
Capacity:	Not Reported	Depth:	180

P58
SSW
1/2 - 1 Mile
Lower

NJ WELLS NJDEP1000343377

Database:	Water Well Permit Information	Permit #:	2500018260
Well Use:	Domestic	May be Potable:	Yes
Request Type:	Permit	Date Completed:	19760122
Capacity:	Not Reported	Depth:	150

P59
SSW
1/2 - 1 Mile
Lower

NJ WELLS NJDEP1000343244

Database:	Water Well Permit Information	Permit #:	2500017780
Well Use:	Domestic	May be Potable:	Yes
Request Type:	Permit	Date Completed:	19741230
Capacity:	Not Reported	Depth:	130

GEOCHECK® - PHYSICAL SETTING SOURCE MAP FINDINGS

Map ID
Direction
Distance
Elevation

Database EDR ID Number

P60
SSW
1/2 - 1 Mile
Lower

NJ WELLS NJDEP1000343243

Database:	Water Well Permit Information	Permit #:	2500017781
Well Use:	Domestic	May be Potable:	Yes
Request Type:	Permit	Date Completed:	19741230
Capacity:	Not Reported	Depth:	130

P61
SSW
1/2 - 1 Mile
Lower

NJ WELLS NJDEP1000355760

Database:	Water Well Permit Information	Permit #:	2500008550
Well Use:	Domestic	May be Potable:	Yes
Request Type:	Permit	Date Completed:	19590608
Capacity:	Not Reported	Depth:	120

P62
SSW
1/2 - 1 Mile
Lower

NJ WELLS NJDEP1000352138

Database:	Water Well Permit Information	Permit #:	2500008550
Well Use:	Domestic	May be Potable:	Yes
Request Type:	Record	Date Completed:	19590609
Capacity:	Not Reported	Depth:	130

P63
SSW
1/2 - 1 Mile
Lower

NJ WELLS NJDEP1000345012

Database:	Water Well Permit Information	Permit #:	2500039527
Well Use:	Domestic	May be Potable:	Yes
Request Type:	Permit	Date Completed:	19910828
Capacity:	Not Reported	Depth:	200

L64
NW
1/2 - 1 Mile
Lower

NJ WELLS NJMONS100014425

Database:	STORET Water Quality Monitoring Stations		
Organization:	NJDEP Bureau of Freshwater and Biological Monitoring		
Monitoring Location:	NJDEP_BFBM-01404010	Location Name:	Ambrose Brook On School St
Location Type:	River/Stream	HUC:	02030105

GEOCHECK® - PHYSICAL SETTING SOURCE MAP FINDINGS

Map ID
Direction
Distance
Elevation

Database EDR ID Number

L65
NW
1/2 - 1 Mile
Lower

NJ WELLS NJMONS100012162

Database:	STORET Water Quality Monitoring Stations		
Organization:	NJDEP Americorps Program	Monitoring Location:	NJDEP_AMERICORPS-WA01404010
Location Name:	Ambrose Brook in Piscataway Township		
Location Type:	River/Stream	HUC:	02030105

66
NW
1/2 - 1 Mile
Lower

NJ WELLS NJDEP1000354098

Database:	Water Well Permit Information	Permit #:	2500004650
Well Use:	Domestic	May be Potable:	Yes
Request Type:	Permit	Date Completed:	19550607
Capacity:	Not Reported	Depth:	110

Q67
SW
1/2 - 1 Mile
Lower

NJ WELLS NJDEP1000354031

Database:	Water Well Permit Information	Permit #:	2500004962
Well Use:	Domestic	May be Potable:	Yes
Request Type:	Permit	Date Completed:	19550831
Capacity:	Not Reported	Depth:	150

Q68
SW
1/2 - 1 Mile
Lower

NJ WELLS NJDEP1000344238

Database:	Water Well Permit Information	Permit #:	2500025366
Well Use:	Domestic	May be Potable:	Yes
Request Type:	Permit	Date Completed:	19840825
Capacity:	Not Reported	Depth:	150

R69
NNE
1/2 - 1 Mile
Lower

NJ WELLS NJDEP1000352324

Database:	Water Well Permit Information	Permit #:	2500007048
Well Use:	Domestic	May be Potable:	Yes
Request Type:	Record	Date Completed:	19570917
Capacity:	Not Reported	Depth:	106

GEOCHECK® - PHYSICAL SETTING SOURCE MAP FINDINGS

Map ID
Direction
Distance
Elevation

Database EDR ID Number

R70
NNE
1/2 - 1 Mile
Lower

NJ WELLS NJDEP1000355975

Database:	Water Well Permit Information	Permit #:	2500007048
Well Use:	Domestic	May be Potable:	Yes
Request Type:	Permit	Date Completed:	19570905
Capacity:	Not Reported	Depth:	100

R71
NNE
1/2 - 1 Mile
Lower

NJ WELLS NJDEP1000356564

Database:	Water Well Permit Information	Permit #:	2500009419
Well Use:	Domestic	May be Potable:	Yes
Request Type:	Permit	Date Completed:	19600708
Capacity:	Not Reported	Depth:	125

72
SSE
1/2 - 1 Mile
Higher

NJ WELLS NJDEP1000357385

Database:	Water Well Permit Information	Permit #:	2500013374
Well Use:	Domestic	May be Potable:	Yes
Request Type:	Permit	Date Completed:	19651025
Capacity:	Not Reported	Depth:	125

S73
North
1/2 - 1 Mile
Lower

NJ WELLS NJDEP1000346801

Database:	Water Well Permit Information	Permit #:	2500066558
Well Use:	Domestic	May be Potable:	Yes
Request Type:	Permit	Date Completed:	20060217092308
Capacity:	Not Reported	Depth:	200

S74
North
1/2 - 1 Mile
Lower

NJ WELLS NJDEP1000346802

Database:	Water Well Permit Information	Permit #:	2500066558
Well Use:	Domestic	May be Potable:	Yes
Request Type:	Record	Date Completed:	20060322
Capacity:	Not Reported	Depth:	135

GEOCHECK® - PHYSICAL SETTING SOURCE MAP FINDINGS

Map ID
Direction
Distance
Elevation

Database EDR ID Number

T75
SSW
1/2 - 1 Mile
Lower

NJ WELLS NJDEP1000352251

Database:	Water Well Permit Information	Permit #:	2500008038
Well Use:	Domestic	May be Potable:	Yes
Request Type:	Record	Date Completed:	19581106
Capacity:	Not Reported	Depth:	110

T76
SSW
1/2 - 1 Mile
Lower

NJ WELLS NJDEP1000352642

Database:	Water Well Permit Information	Permit #:	2500011877
Well Use:	Domestic	May be Potable:	Yes
Request Type:	Record	Date Completed:	19640320
Capacity:	Not Reported	Depth:	90

T77
SSW
1/2 - 1 Mile
Lower

NJ WELLS NJDEP1000343378

Database:	Water Well Permit Information	Permit #:	2500018259
Well Use:	Domestic	May be Potable:	Yes
Request Type:	Permit	Date Completed:	19760122
Capacity:	Not Reported	Depth:	160

T78
SSW
1/2 - 1 Mile
Lower

NJ WELLS NJDEP1000342977

Database:	Water Well Permit Information	Permit #:	2500016027
Well Use:	Domestic	May be Potable:	Yes
Request Type:	Permit	Date Completed:	19710727
Capacity:	Not Reported	Depth:	150

T79
SSW
1/2 - 1 Mile
Lower

NJ WELLS NJDEP1000342997

Database:	Water Well Permit Information	Permit #:	2500016672
Well Use:	Domestic	May be Potable:	Yes
Request Type:	Permit	Date Completed:	19721115
Capacity:	Not Reported	Depth:	140

GEOCHECK® - PHYSICAL SETTING SOURCE MAP FINDINGS

Map ID
 Direction
 Distance
 Elevation

Database EDR ID Number

T80
SSW
 1/2 - 1 Mile
 Lower

NJ WELLS NJDEP1000356567

Database:	Water Well Permit Information	Permit #:	2500009267
Well Use:	Domestic	May be Potable:	Yes
Request Type:	Permit	Date Completed:	19600419
Capacity:	Not Reported	Depth:	125

T81
SSW
 1/2 - 1 Mile
 Lower

NJ WELLS NJDEP1000357025

Database:	Water Well Permit Information	Permit #:	2500011877
Well Use:	Domestic	May be Potable:	Yes
Request Type:	Permit	Date Completed:	19640317
Capacity:	Not Reported	Depth:	110

T82
SSW
 1/2 - 1 Mile
 Lower

NJ WELLS NJDEP1000356042

Database:	Water Well Permit Information	Permit #:	2500006535
Well Use:	Domestic	May be Potable:	Yes
Request Type:	Permit	Date Completed:	19570327
Capacity:	Not Reported	Depth:	100

T83
SSW
 1/2 - 1 Mile
 Lower

NJ WELLS NJDEP1000355736

Database:	Water Well Permit Information	Permit #:	2500009062
Well Use:	Domestic	May be Potable:	Yes
Request Type:	Permit	Date Completed:	19591208
Capacity:	Not Reported	Depth:	125

T84
SSW
 1/2 - 1 Mile
 Lower

NJ WELLS NJDEP1000355890

Database:	Water Well Permit Information	Permit #:	2500008038
Well Use:	Domestic	May be Potable:	Yes
Request Type:	Permit	Date Completed:	19581014
Capacity:	Not Reported	Depth:	120

GEOCHECK® - PHYSICAL SETTING SOURCE MAP FINDINGS

Map ID
Direction
Distance
Elevation

Database EDR ID Number

S85
North
1/2 - 1 Mile
Lower

NJ WELLS NJDEP1000353039

Database:	Water Well Permit Information	Permit #:	2500032301
Well Use:	Domestic	May be Potable:	Yes
Request Type:	Record	Date Completed:	19880916
Capacity:	Not Reported	Depth:	200

U86
NE
1/2 - 1 Mile
Higher

NJ WELLS NJDEP1000352689

Database:	Water Well Permit Information	Permit #:	2500014656
Well Use:	Industrial	May be Potable:	Yes
Request Type:	Record	Date Completed:	19680223
Capacity:	Not Reported	Depth:	200

U87
NE
1/2 - 1 Mile
Higher

NJ WELLS NJDEP1000352971

Database:	Water Well Permit Information	Permit #:	2500024213
Well Use:	Non-Public	May be Potable:	Yes
Request Type:	Record	Date Completed:	19821001
Capacity:	Not Reported	Depth:	500

V88
South
1/2 - 1 Mile
Lower

NJ WELLS NJDEP1000352504

Database:	Water Well Permit Information	Permit #:	2500010304
Well Use:	Domestic	May be Potable:	Yes
Request Type:	Record	Date Completed:	19611220
Capacity:	Not Reported	Depth:	108

V89
South
1/2 - 1 Mile
Lower

NJ WELLS NJDEP1000352704

Database:	Water Well Permit Information	Permit #:	2500013077
Well Use:	Domestic	May be Potable:	Yes
Request Type:	Record	Date Completed:	19650802
Capacity:	Not Reported	Depth:	130

GEOCHECK® - PHYSICAL SETTING SOURCE MAP FINDINGS

Map ID
Direction
Distance
Elevation

Database EDR ID Number

90
SE
1/2 - 1 Mile
Higher

NJ WELLS NJDEP1000351930

Database:	Water Well Permit Information	Permit #:	2500000059
Well Use:	Domestic	May be Potable:	Yes
Request Type:	Record	Date Completed:	19480409
Capacity:	Not Reported	Depth:	501

W91
NNE
1/2 - 1 Mile
Higher

NJ WELLS NJDEP1000352106

Database:	Water Well Permit Information	Permit #:	2500008251
Well Use:	Domestic	May be Potable:	Yes
Request Type:	Record	Date Completed:	19590129
Capacity:	Not Reported	Depth:	110

W92
NNE
1/2 - 1 Mile
Higher

NJ WELLS NJDEP1000352789

Database:	Water Well Permit Information	Permit #:	2500018023
Well Use:	Domestic	May be Potable:	Yes
Request Type:	Record	Date Completed:	19750721
Capacity:	Not Reported	Depth:	150

X93
ENE
1/2 - 1 Mile
Lower

NJ WELLS NJDEP1000352032

Database:	Water Well Permit Information	Permit #:	2500000944
Well Use:	Industrial	May be Potable:	Yes
Request Type:	Record	Date Completed:	19520801
Capacity:	Not Reported	Depth:	515

X94
ENE
1/2 - 1 Mile
Lower

NJ WELLS NJDEP1000353353

Database:	Water Well Permit Information	Permit #:	2500000944
Well Use:	Industrial	May be Potable:	Yes
Request Type:	Decommissioning	Date Completed:	19700101
Capacity:	Not Reported	Depth:	515

GEOCHECK® - PHYSICAL SETTING SOURCE MAP FINDINGS

Map ID
Direction
Distance
Elevation

Database EDR ID Number

W95
NNE
1/2 - 1 Mile
Lower

NJ WELLS NJDEP1000351134

Database:	Water Well Permit Information	Permit #:	Not Reported
Well Use:	Domestic	May be Potable:	Yes
Request Type:	Decommissioning	Date Completed:	19990806
Capacity:	Not Reported	Depth:	Not Reported

Y96
NE
1/2 - 1 Mile
Higher

NJ WELLS NJDEP1000354640

Database:	Water Well Permit Information	Permit #:	2500002895
Well Use:	Domestic	May be Potable:	Yes
Request Type:	Permit	Date Completed:	19530910
Capacity:	Not Reported	Depth:	100

Y97
NE
1/2 - 1 Mile
Higher

NJ WELLS NJDEP1000354593

Database:	Water Well Permit Information	Permit #:	2500002648
Well Use:	Domestic	May be Potable:	Yes
Request Type:	Permit	Date Completed:	19530603
Capacity:	Not Reported	Depth:	100

Y98
NE
1/2 - 1 Mile
Higher

NJ WELLS NJDEP1000355555

Database:	Water Well Permit Information	Permit #:	2500005503
Well Use:	Domestic	May be Potable:	Yes
Request Type:	Permit	Date Completed:	19560423
Capacity:	Not Reported	Depth:	100

Y99
NE
1/2 - 1 Mile
Higher

NJ WELLS NJDEP1000354799

Database:	Water Well Permit Information	Permit #:	2500001368
Well Use:	Domestic	May be Potable:	Yes
Request Type:	Permit	Date Completed:	19511025
Capacity:	Not Reported	Depth:	100

GEOCHECK® - PHYSICAL SETTING SOURCE MAP FINDINGS

Map ID
 Direction
 Distance
 Elevation

Database EDR ID Number

U100
NE
 1/2 - 1 Mile
 Higher

FED USGS USGS40000815154

Organization ID:	USGS-NJ		
Organization Name:	USGS New Jersey Water Science Center		
Monitor Location:	230934-- Four	Type:	Well
Description:	Not Reported	HUC:	02030105
Drainage Area:	Not Reported	Drainage Area Units:	Not Reported
Contrib Drainage Area:	Not Reported	Contrib Drainage Area Unts:	Not Reported
Aquifer:	Early Mesozoic basin aquifers		
Formation Type:	Brunswick Group Sedimentary		
Aquifer Type:	Not Reported	Construction Date:	198210
Well Depth:	500	Well Depth Units:	ft
Well Hole Depth:	500	Well Hole Depth Units:	ft

Z101
SSW
 1/2 - 1 Mile
 Lower

NJ WELLS NJDEP1000353234

Database:	Water Well Permit Information	Permit #:	A1611026
Well Use:	Domestic	May be Potable:	Yes
Request Type:	Decommissioning	Date Completed:	20161115
Capacity:	Not Reported	Depth:	Not Reported

Z102
SSW
 1/2 - 1 Mile
 Lower

NJ WELLS NJDEP1000352677

Database:	Water Well Permit Information	Permit #:	2500011414
Well Use:	Domestic	May be Potable:	Yes
Request Type:	Record	Date Completed:	19630722
Capacity:	Not Reported	Depth:	100

Z103
SSW
 1/2 - 1 Mile
 Lower

NJ WELLS NJDEP1000352580

Database:	Water Well Permit Information	Permit #:	2500012600
Well Use:	Domestic	May be Potable:	Yes
Request Type:	Record	Date Completed:	19650521
Capacity:	Not Reported	Depth:	100

GEOCHECK® - PHYSICAL SETTING SOURCE MAP FINDINGS

Map ID
Direction
Distance
Elevation

Database EDR ID Number

Z104
SSW
1/2 - 1 Mile
Lower

NJ WELLS NJDEP1000352741

Database:	Water Well Permit Information	Permit #:	2500015446
Well Use:	Domestic	May be Potable:	Yes
Request Type:	Record	Date Completed:	19700201
Capacity:	Not Reported	Depth:	107

Z105
SSW
1/2 - 1 Mile
Lower

NJ WELLS NJDEP1000353026

Database:	Water Well Permit Information	Permit #:	2500028491
Well Use:	Domestic	May be Potable:	Yes
Request Type:	Record	Date Completed:	19861001
Capacity:	Not Reported	Depth:	175

Z106
SSW
1/2 - 1 Mile
Lower

NJ WELLS NJDEP1000352754

Database:	Water Well Permit Information	Permit #:	2500016873
Well Use:	Domestic	May be Potable:	Yes
Request Type:	Record	Date Completed:	19730813
Capacity:	Not Reported	Depth:	170

107
SE
1/2 - 1 Mile
Higher

NJ WELLS NJDEP1000354847

Database:	Water Well Permit Information	Permit #:	2500000943
Well Use:	Industrial	May be Potable:	Yes
Request Type:	Permit	Date Completed:	19510614
Capacity:	Not Reported	Depth:	400

108
ENE
1/2 - 1 Mile
Higher

NJ WELLS NJDEP1000356616

Database:	Water Well Permit Information	Permit #:	2500009172
Well Use:	Domestic	May be Potable:	Yes
Request Type:	Permit	Date Completed:	19600224
Capacity:	Not Reported	Depth:	120

GEOCHECK® - PHYSICAL SETTING SOURCE MAP FINDINGS

Map ID
 Direction
 Distance
 Elevation

Database EDR ID Number

109
SW
1/2 - 1 Mile
Lower

NJ WELLS NJDEP1000356959

Database:	Water Well Permit Information	Permit #:	2500012449
Well Use:	Domestic	May be Potable:	Yes
Request Type:	Permit	Date Completed:	19641023
Capacity:	Not Reported	Depth:	100

GEOCHECK® - PHYSICAL SETTING SOURCE MAP FINDINGS RADON

AREA RADON INFORMATION

State Database: NJ Radon

Radon Test Results

City	Num Tests	# > 4 pCi/L	% > pCi/L
CARTERET BORO	939	20	2.000
CRANBURY TWP	987	124	13.000
DUNELLEN BORO	720	10	1.000
EAST BRUNSWICK TWP	7722	445	6.000
EDISON TWP	5549	705	13.000
HELMETTA BORO	142	13	9.000
HIGHLAND PARK BORO	1757	677	39.000
JAMESBURG BORO	988	161	16.000
METUCHEN BORO	2006	265	13.000
MIDDLESEX BORO	1626	158	10.000
MILLTOWN BORO	912	57	6.000
MONROE TWP	1513	219	14.000
NEW BRUNSWICK CITY	1811	348	19.000
NORTH BRUNSWICK TWP	4154	903	22.000
OLD BRIDGE TWP	2122	61	3.000
PERTH AMBOY CITY	713	10	1.000
PISCATAWAY TWP	4405	1177	27.000
PLAINSBORO TWP	1893	283	15.000
SAYREVILLE BORO	2562	82	3.000
SOUTH AMBOY CITY	503	14	3.000
SOUTH BRUNSWICK TWP	4256	852	20.000
SOUTH PLAINFIELD BOR	1387	152	11.000
SOUTH RIVER BORO	1162	38	3.000
SPOTSWOOD BORO	840	20	2.000
WOODBIDGE TWP	3945	267	7.000

Federal EPA Radon Zone for MIDDLESEX County: 2

- Note: Zone 1 indoor average level > 4 pCi/L.
 : Zone 2 indoor average level >= 2 pCi/L and <= 4 pCi/L.
 : Zone 3 indoor average level < 2 pCi/L.

Federal Area Radon Information for MIDDLESEX COUNTY, NJ

Number of sites tested: 735

Area	Average Activity	% <4 pCi/L	% 4-20 pCi/L	% >20 pCi/L
Living Area	0.850 pCi/L	95%	5%	0%
Basement	1.680 pCi/L	84%	16%	1%

PHYSICAL SETTING SOURCE RECORDS SEARCHED

TOPOGRAPHIC INFORMATION

USGS 7.5' Digital Elevation Model (DEM)

Source: United States Geologic Survey

EDR acquired the USGS 7.5' Digital Elevation Model in 2002 and updated it in 2006. The 7.5 minute DEM corresponds to the USGS 1:24,000- and 1:25,000-scale topographic quadrangle maps. The DEM provides elevation data with consistent elevation units and projection.

Current USGS 7.5 Minute Topographic Map

Source: U.S. Geological Survey

HYDROLOGIC INFORMATION

Flood Zone Data: This data was obtained from the Federal Emergency Management Agency (FEMA). It depicts 100-year and 500-year flood zones as defined by FEMA. It includes the National Flood Hazard Layer (NFHL) which incorporates Flood Insurance Rate Map (FIRM) data and Q3 data from FEMA in areas not covered by NFHL.

Source: FEMA

Telephone: 877-336-2627

Date of Government Version: 2003, 2015

NWI: National Wetlands Inventory. This data, available in select counties across the country, was obtained by EDR in 2002, 2005 and 2010 from the U.S. Fish and Wildlife Service.

State Wetlands Data: Wetlands Inventory

Source: Department of Environmental Protection

Telephone: 609-984-2243

HYDROGEOLOGIC INFORMATION

AQUIFLOW^R Information System

Source: EDR proprietary database of groundwater flow information

EDR has developed the AQUIFLOW Information System (AIS) to provide data on the general direction of groundwater flow at specific points. EDR has reviewed reports submitted to regulatory authorities at select sites and has extracted the date of the report, hydrogeologically determined groundwater flow direction and depth to water table information.

GEOLOGIC INFORMATION

Geologic Age and Rock Stratigraphic Unit

Source: P.G. Schruben, R.E. Arndt and W.J. Bawiec, Geology of the Conterminous U.S. at 1:2,500,000 Scale - A digital representation of the 1974 P.B. King and H.M. Beikman Map, USGS Digital Data Series DDS - 11 (1994).

STATSGO: State Soil Geographic Database

Source: Department of Agriculture, Natural Resources Conservation Service (NRCS)

The U.S. Department of Agriculture's (USDA) Natural Resources Conservation Service (NRCS) leads the national Conservation Soil Survey (NCSS) and is responsible for collecting, storing, maintaining and distributing soil survey information for privately owned lands in the United States. A soil map in a soil survey is a representation of soil patterns in a landscape. Soil maps for STATSGO are compiled by generalizing more detailed (SSURGO) soil survey maps.

SSURGO: Soil Survey Geographic Database

Source: Department of Agriculture, Natural Resources Conservation Service (NRCS)

Telephone: 800-672-5559

SSURGO is the most detailed level of mapping done by the Natural Resources Conservation Service, mapping scales generally range from 1:12,000 to 1:63,360. Field mapping methods using national standards are used to construct the soil maps in the Soil Survey Geographic (SSURGO) database. SSURGO digitizing duplicates the original soil survey maps. This level of mapping is designed for use by landowners, townships and county natural resource planning and management.

PHYSICAL SETTING SOURCE RECORDS SEARCHED

LOCAL / REGIONAL WATER AGENCY RECORDS

FEDERAL WATER WELLS

PWS: Public Water Systems

Source: EPA/Office of Drinking Water

Telephone: 202-564-3750

Public Water System data from the Federal Reporting Data System. A PWS is any water system which provides water to at least 25 people for at least 60 days annually. PWSs provide water from wells, rivers and other sources.

PWS ENF: Public Water Systems Violation and Enforcement Data

Source: EPA/Office of Drinking Water

Telephone: 202-564-3750

Violation and Enforcement data for Public Water Systems from the Safe Drinking Water Information System (SDWIS) after August 1995. Prior to August 1995, the data came from the Federal Reporting Data System (FRDS).

USGS Water Wells: USGS National Water Inventory System (NWIS)

This database contains descriptive information on sites where the USGS collects or has collected data on surface water and/or groundwater. The groundwater data includes information on wells, springs, and other sources of groundwater.

STATE RECORDS

New Jersey Public-Community Water-Supply Wells

Source: Department of Environmental Protection, Geological Survey

Telephone: 609-984-6587

New Jersey Ambient Ground Water Quality Network Data

Source: Department of Environmental Quality

Telephone: 609-984-6587

Ambient Groundwater Quality of the New Jersey Part of the Newark Basin. Natural groundwater quality in the Newark Basin summarize natural groundwater quality in sedimentary bedrock formations of the Newark basin part of the Piedmont physiographic province of New Jersey.

STORET Water Quality Monitoring Stations

Source: Department of Environmental Protection

Telephone: 609-984-6831

STORET maintains the locations of water quality monitoring stations from NJDEP's NJ STORET (Modernized) database.

A station is a location at which a data collection event takes place, such a collection of a field sample, measurement of field parameters or evaluation of environmental habitats.

Water Well Permit Information

Source: Department of Environmental Protection

Telephone: 609-984-6831

Permits to drill wells. Once constructed, the driller must submit a well record document with the as-built description of the well. Drillers also submit a well abandonment report whenever a well has been decommissioned.

OTHER STATE DATABASE INFORMATION

RADON

State Database: NJ Radon

Source: Department of Environmental Protection

Telephone: 609-984-5425

Radon Test Results

Area Radon Information

Source: USGS

Telephone: 703-356-4020

The National Radon Database has been developed by the U.S. Environmental Protection Agency (USEPA) and is a compilation of the EPA/State Residential Radon Survey and the National Residential Radon Survey. The study covers the years 1986 - 1992. Where necessary data has been supplemented by information collected at private sources such as universities and research institutions.

PHYSICAL SETTING SOURCE RECORDS SEARCHED

EPA Radon Zones

Source: EPA

Telephone: 703-356-4020

Sections 307 & 309 of IRAA directed EPA to list and identify areas of U.S. with the potential for elevated indoor radon levels.

OTHER

Airport Landing Facilities: Private and public use landing facilities

Source: Federal Aviation Administration, 800-457-6656

Epicenters: World earthquake epicenters, Richter 5 or greater

Source: Department of Commerce, National Oceanic and Atmospheric Administration

Earthquake Fault Lines: The fault lines displayed on EDR's Topographic map are digitized quaternary faultlines, prepared in 1975 by the United State Geological Survey

STREET AND ADDRESS INFORMATION

© 2015 TomTom North America, Inc. All rights reserved. This material is proprietary and the subject of copyright protection and other intellectual property rights owned by or licensed to Tele Atlas North America, Inc. The use of this material is subject to the terms of a license agreement. You will be held liable for any unauthorized copying or disclosure of this material.